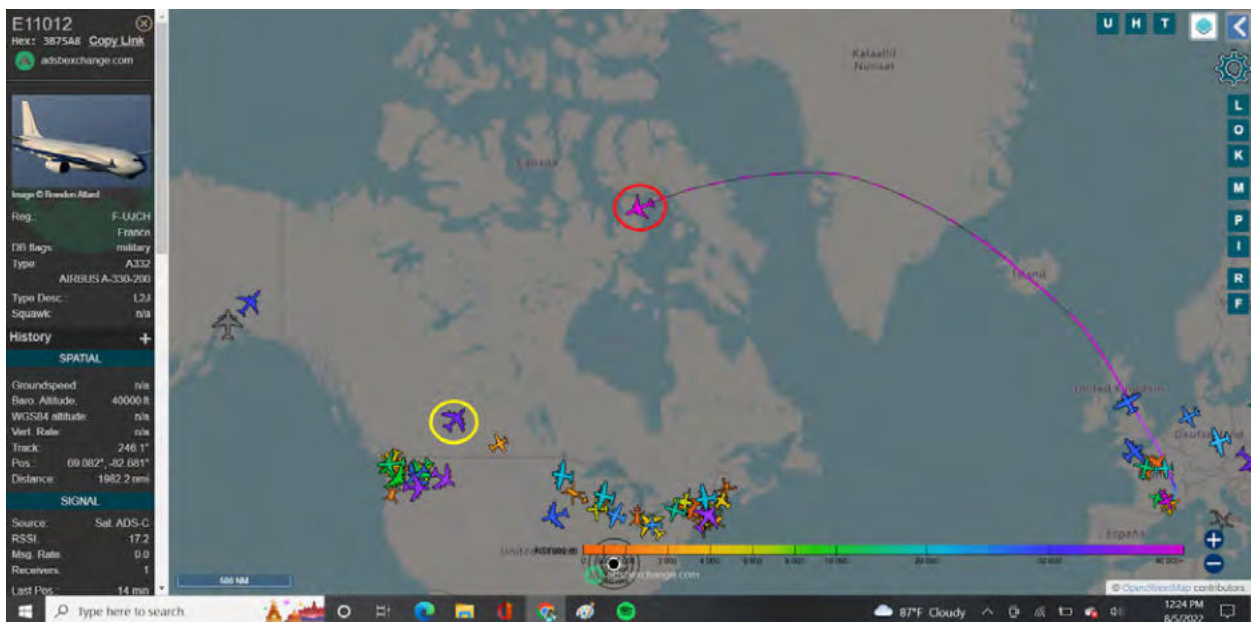
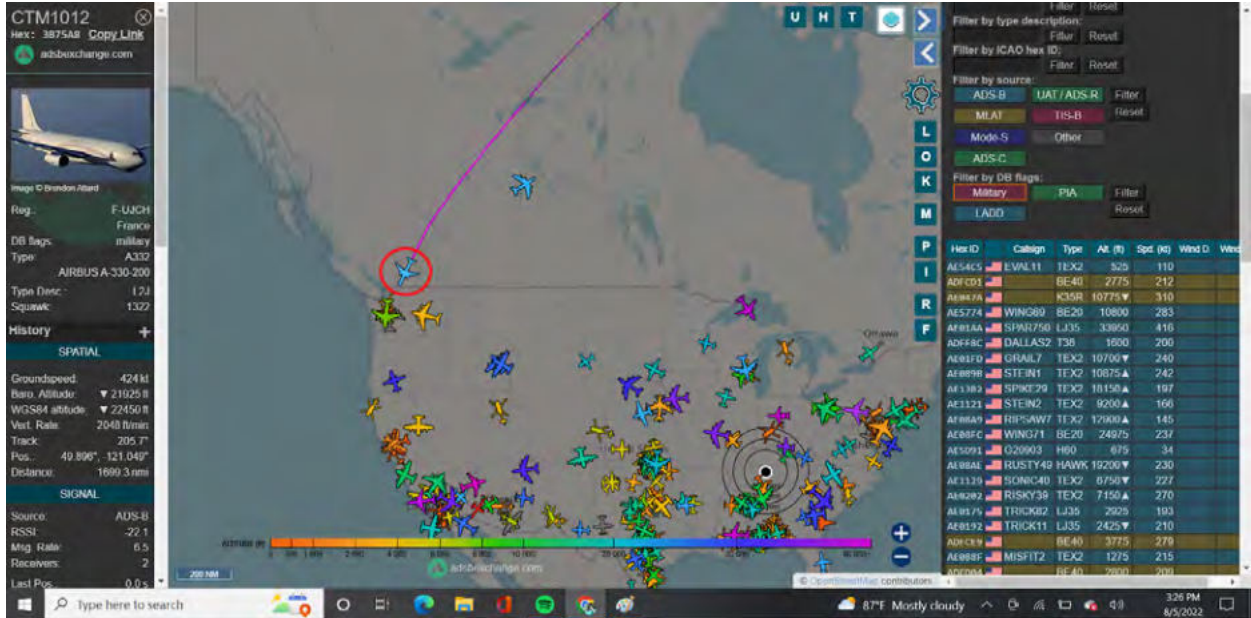


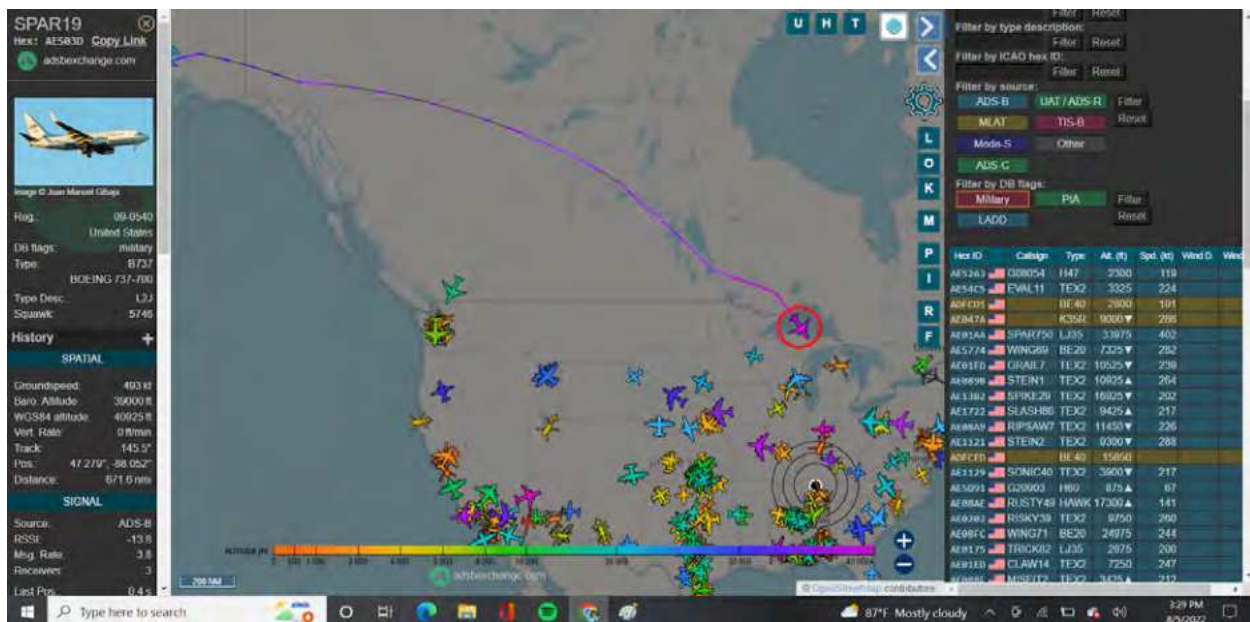
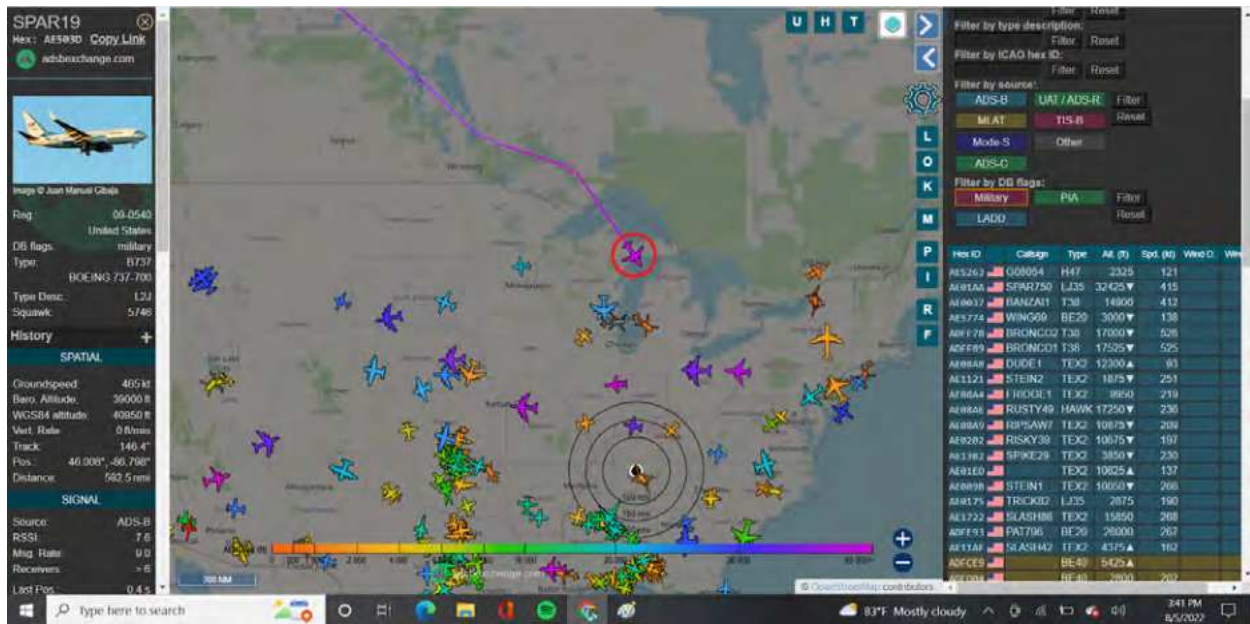
Aircraft Operations continued

Joe Biden is not President.

August 5, 2022:



French Military in United States



C-40 Clipper "Pelosi" was "on."

Call Sign = **SPAR19**

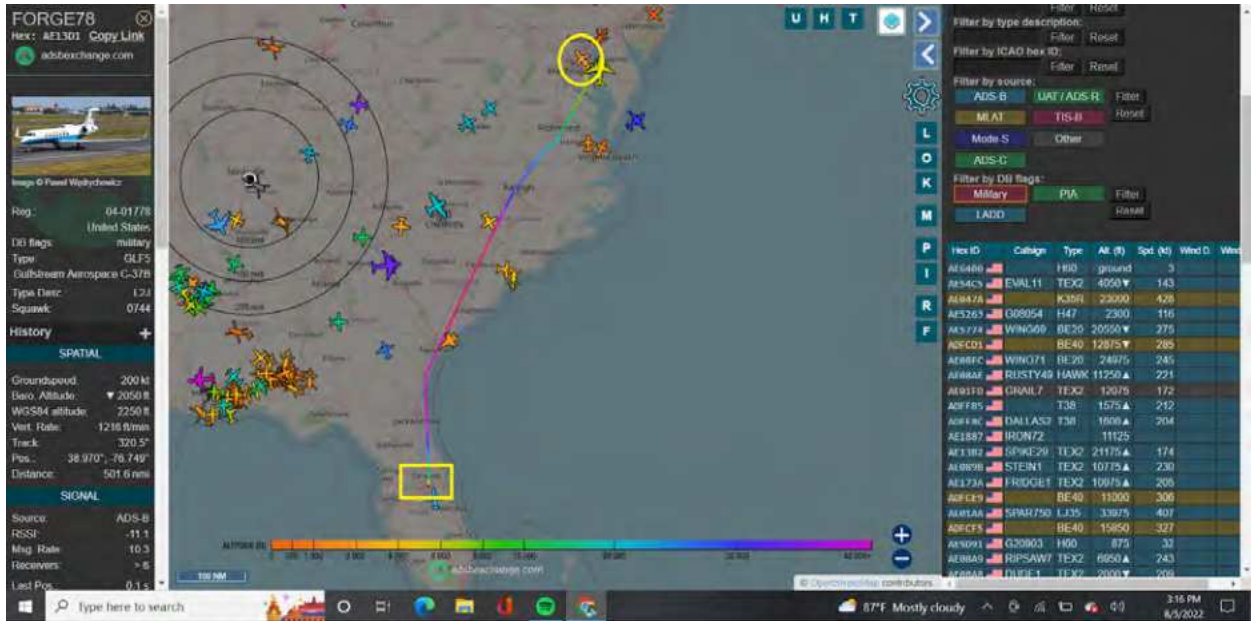
Operated By:

https://en.wikipedia.org/wiki/932nd_Airlift_Wing

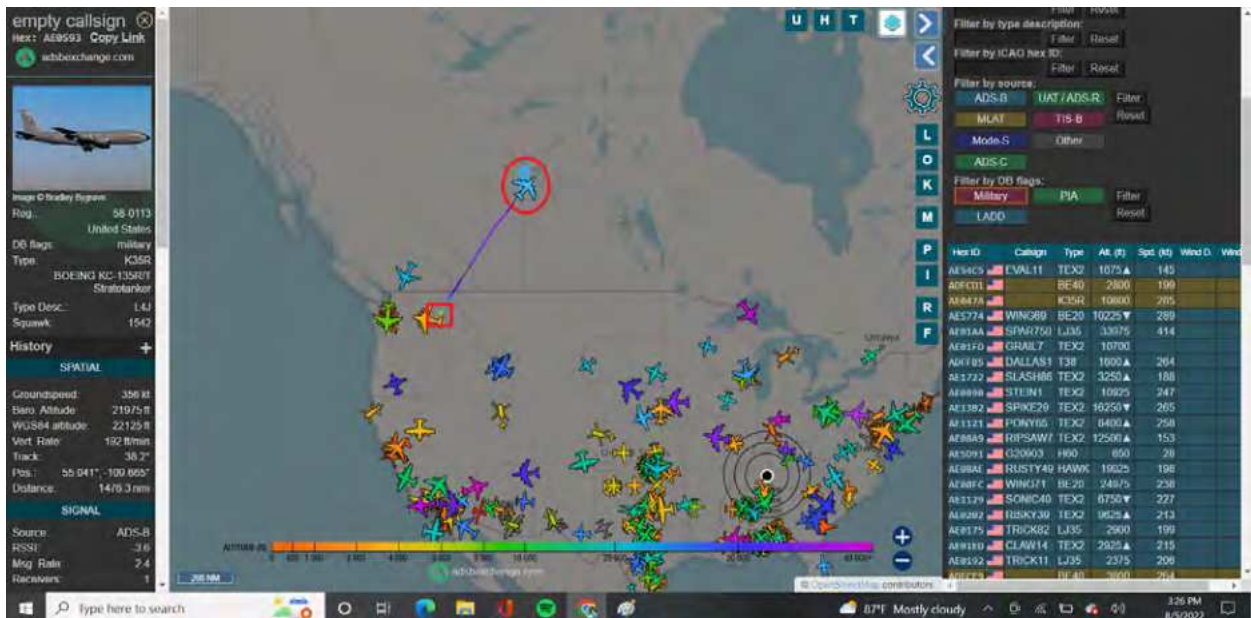
The Air Reserves "flying Pelosi" LOL

The AIR RESERVES.

What part of the movie do you not understand you're watching?

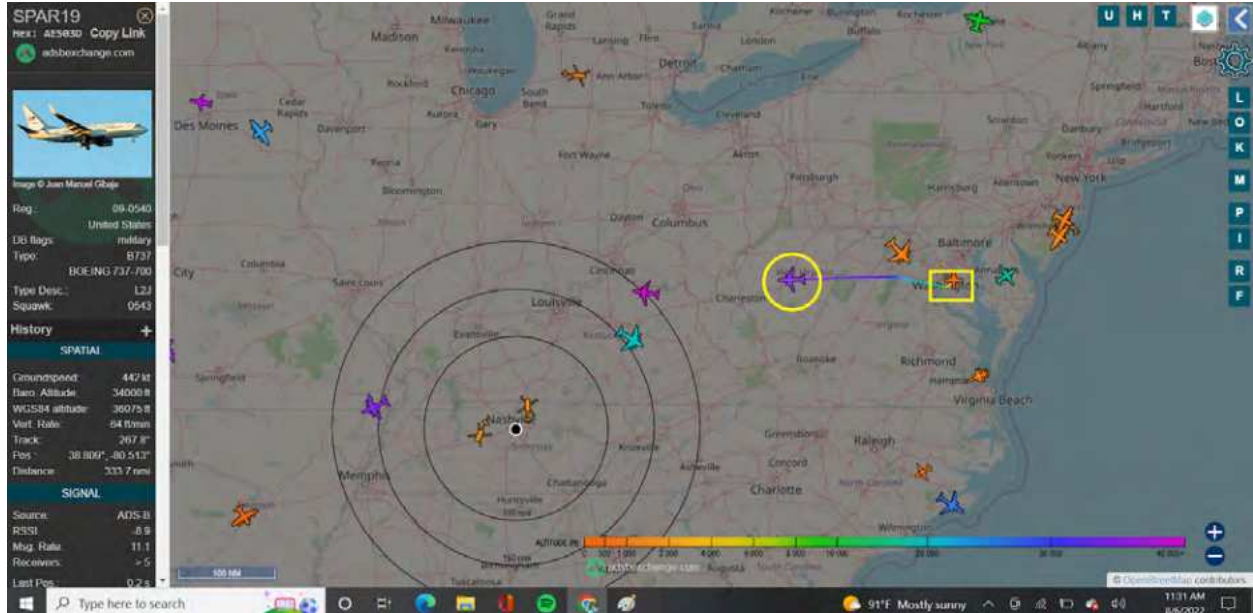


C-37B Orlando to D.C.

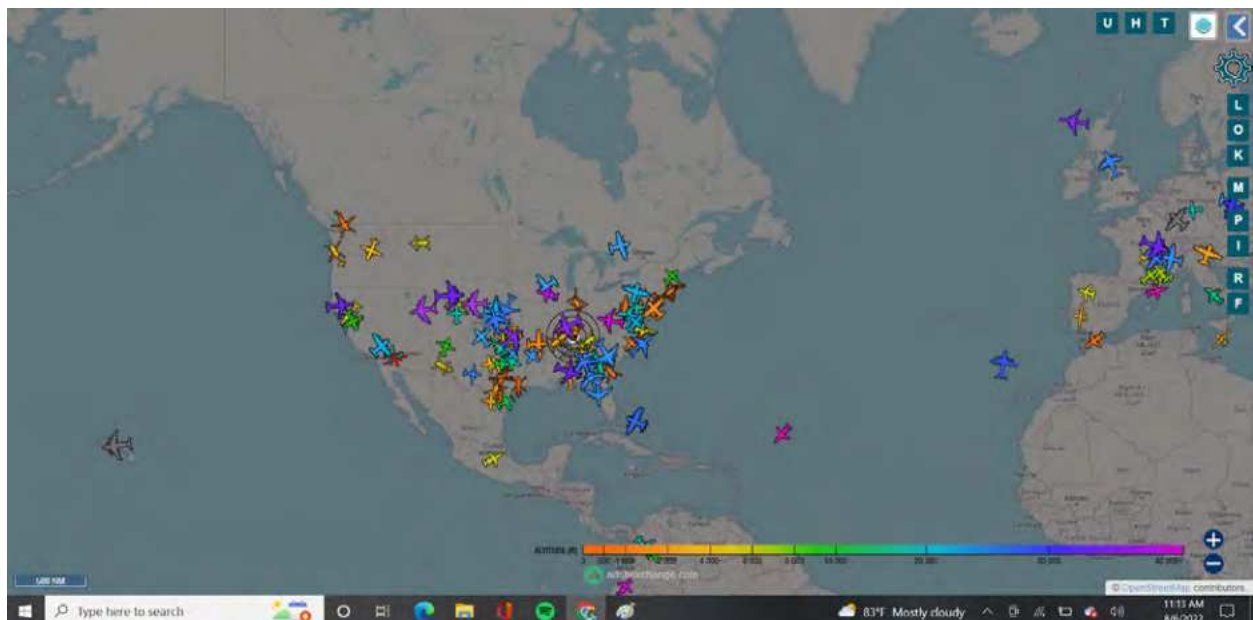


KC-135R/T from Spokane, Washington, in rural Canada

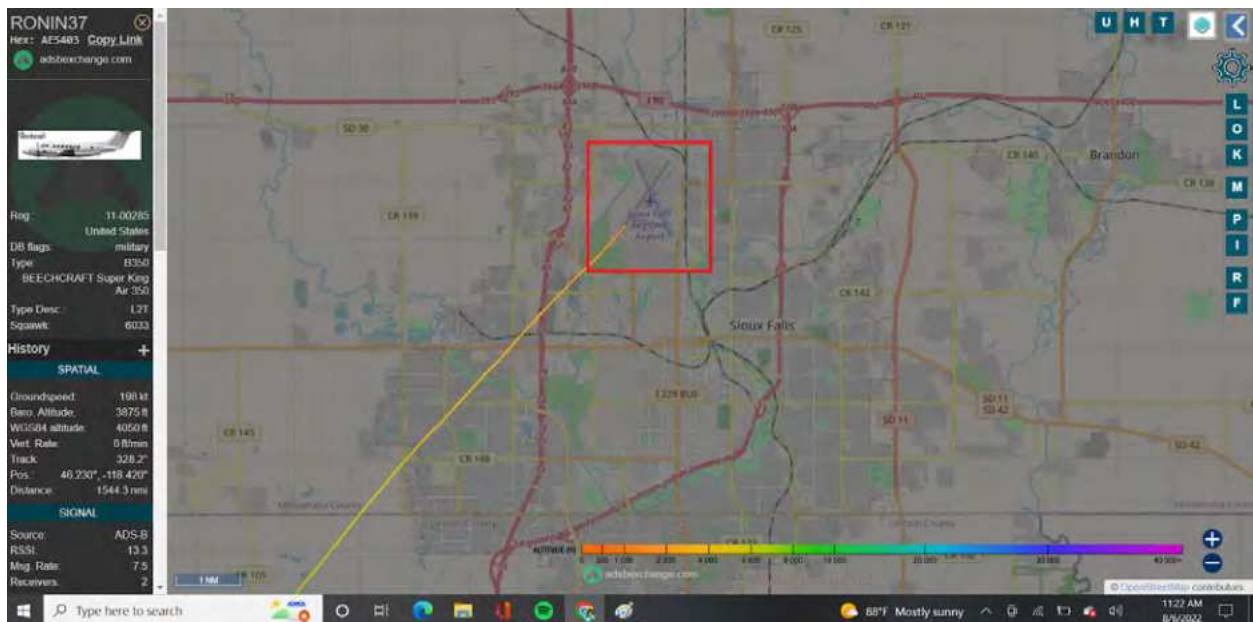
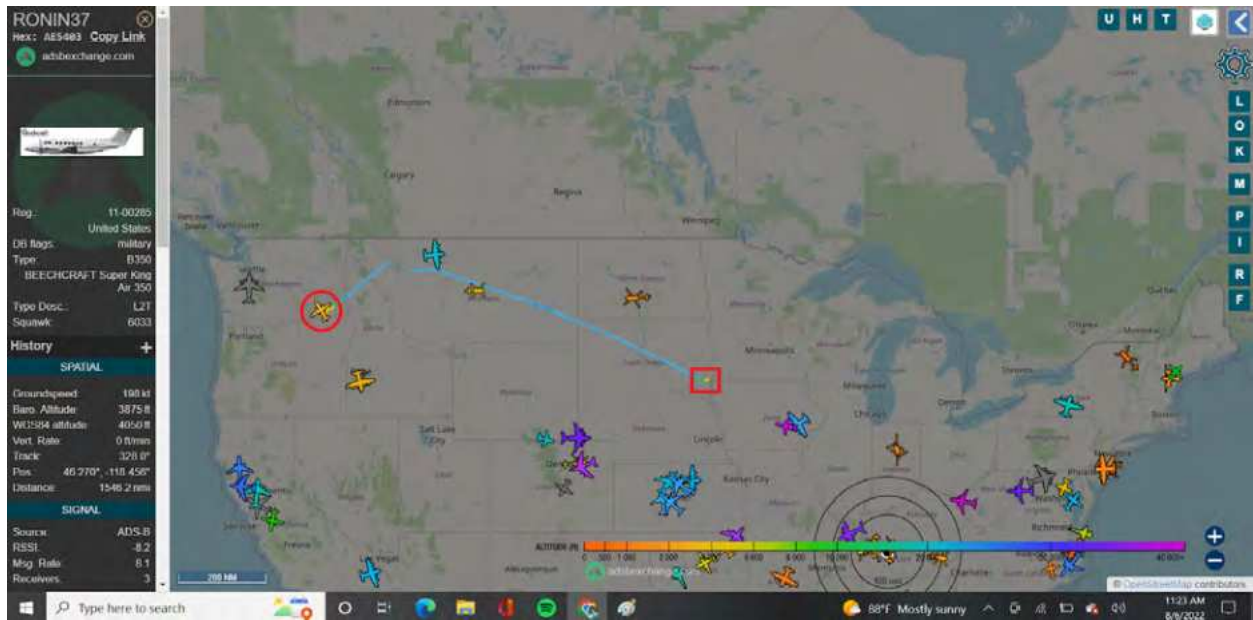
August 6, 2022:



C-40 Clipper, Call Sign **SPAR19**



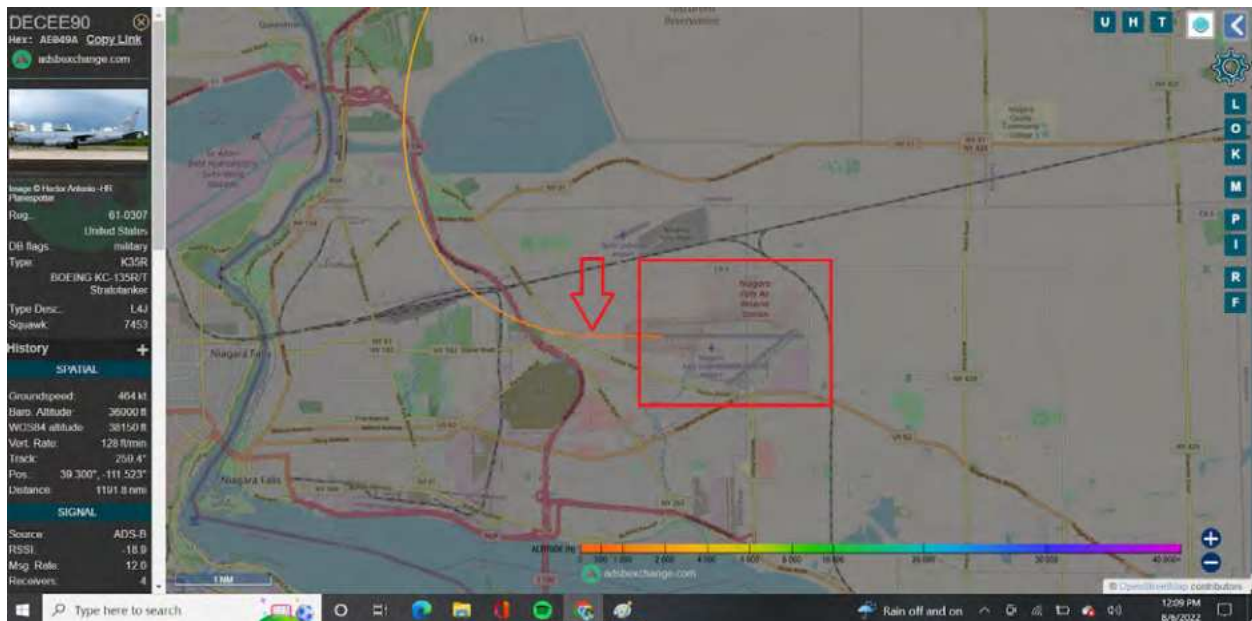
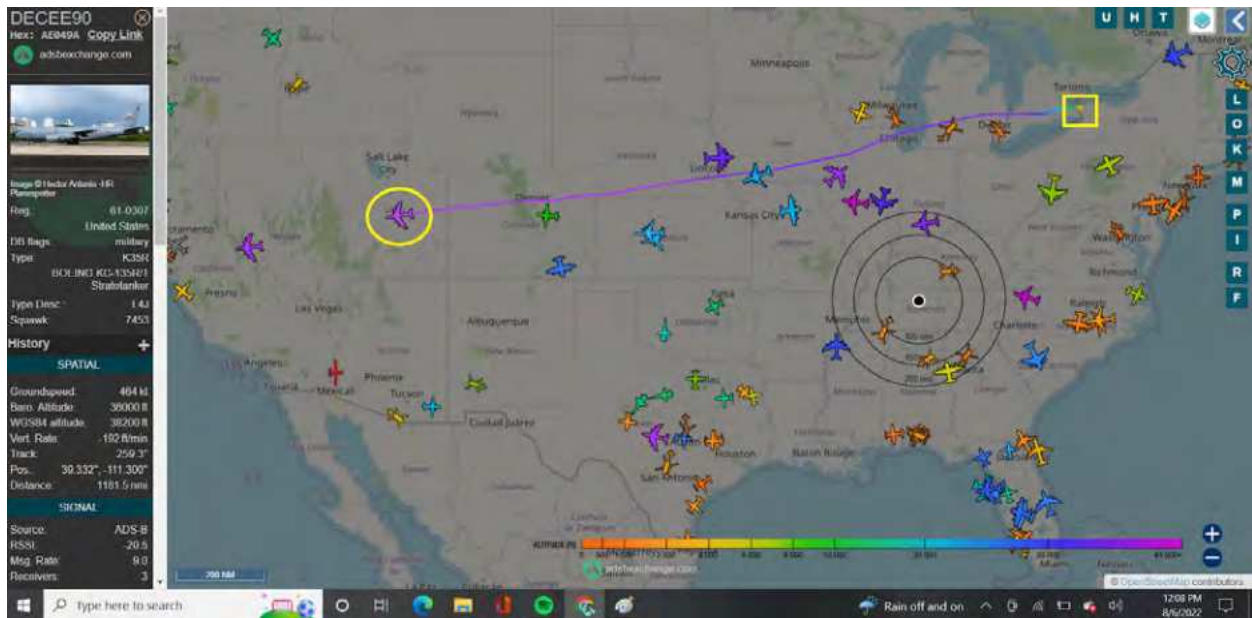
All Military August 6 at 11:13 AM CST



Beechcraft Super King 350

From Sioux Falls Regional Airport home to **Joe Foss Field Air National Guard Station** is home to Headquarters, **South Dakota Air National Guard** and its **114th Fighter Wing (114 FW)**.

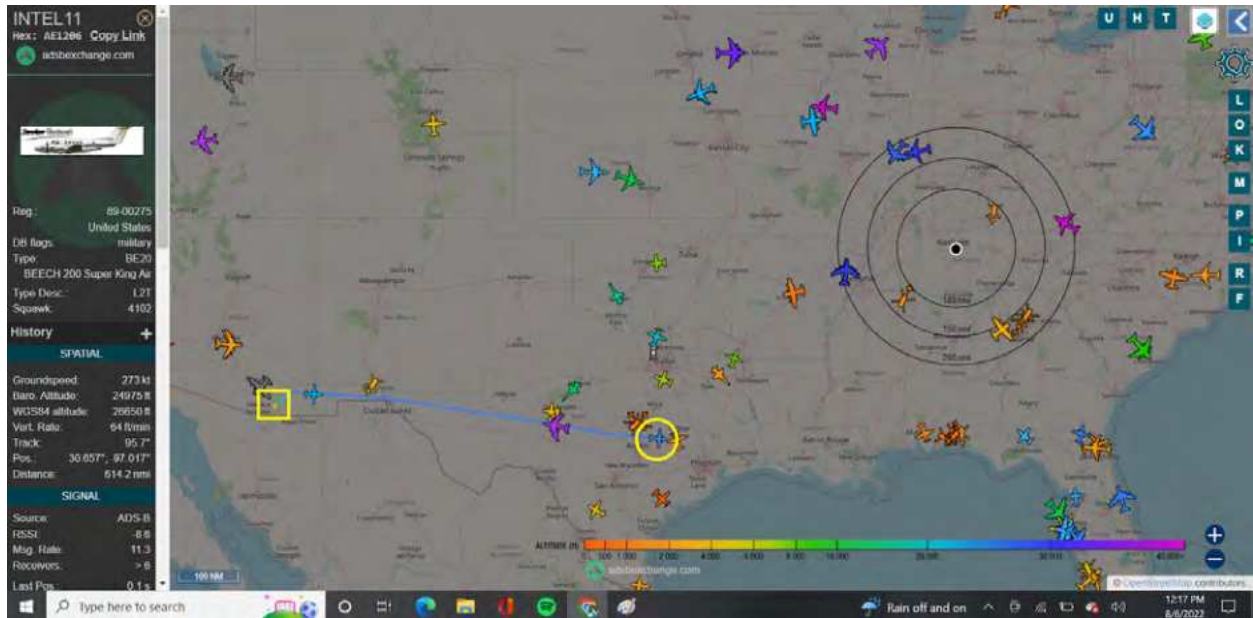
The 114 FW is an **Air Combat Command** gained unit known as the "Fighting Lobos" and operates **F-16C/D** aircraft. The South Dakota Adjutant General is based in **Camp Rapid** in Rapid City, South Dakota, but the South Dakota Air National Guard is effectively headquartered with the 114 FW.



KC-135R/T from Niagara Falls **Air Reserve** Station

New York across Canada, Michigan, Illinois, Iowa,
Nebraska, Colorado, still in the air.

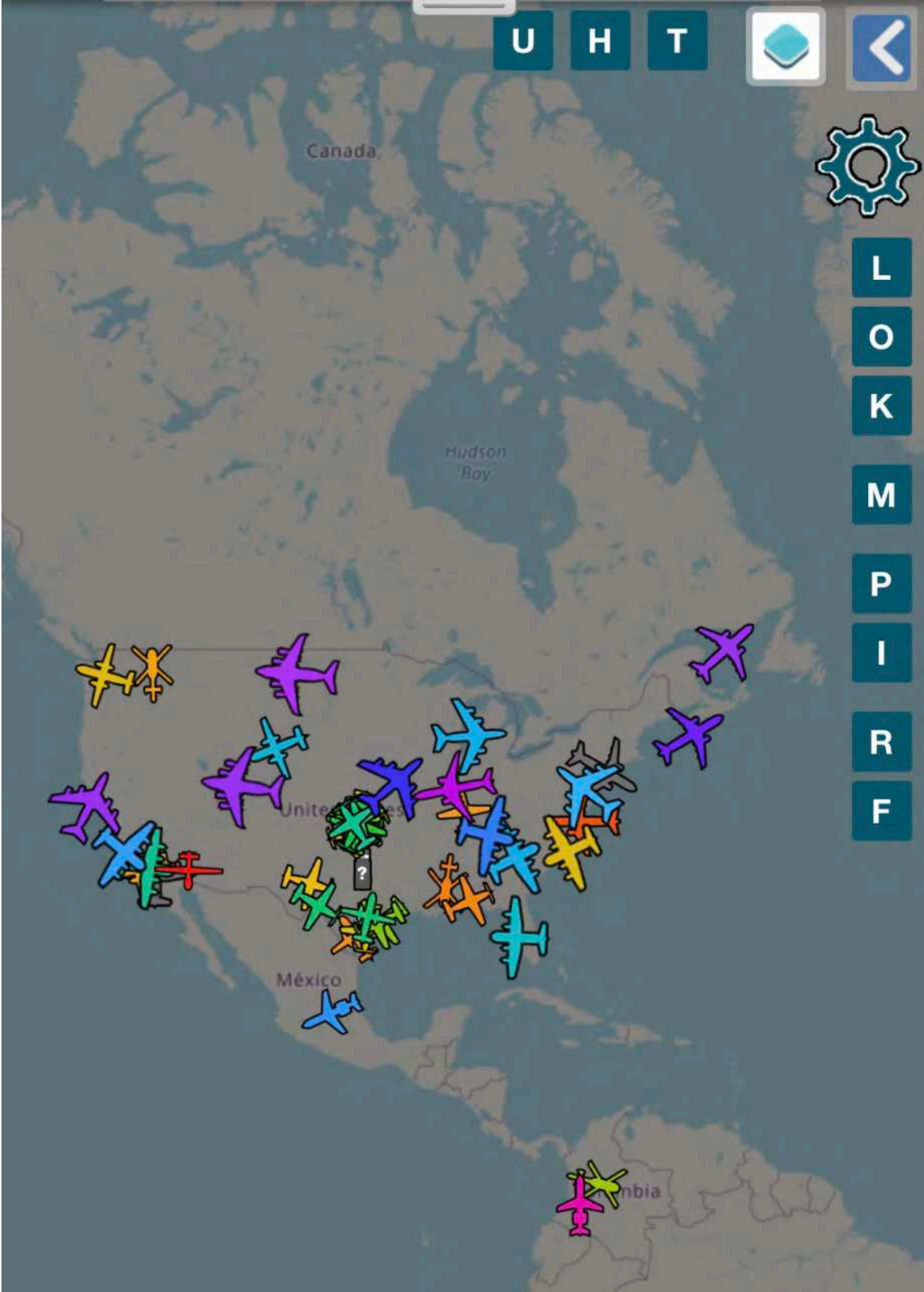
Call Sign = DECEE90



Beech 200 Super King Air

Call Sign = Intel

August 7, 2022



All Military Aircraft

U H T

Hud Bay

Ottawa

United States

The Bahamas

La Habana

Cuba

República Dominicana

Kingston

Honduras

Nicaragua

Panamá

Medellin

Venezuela

L O K

F

Image © Martin Morkowsky

Reg.:	98-0052
	United States
DB flags:	military
Type:	C17
	Boeing C-17A Globemaster III
Squawk:	3634

History +

SPATIAL

C-17 Vermont **National Guard**

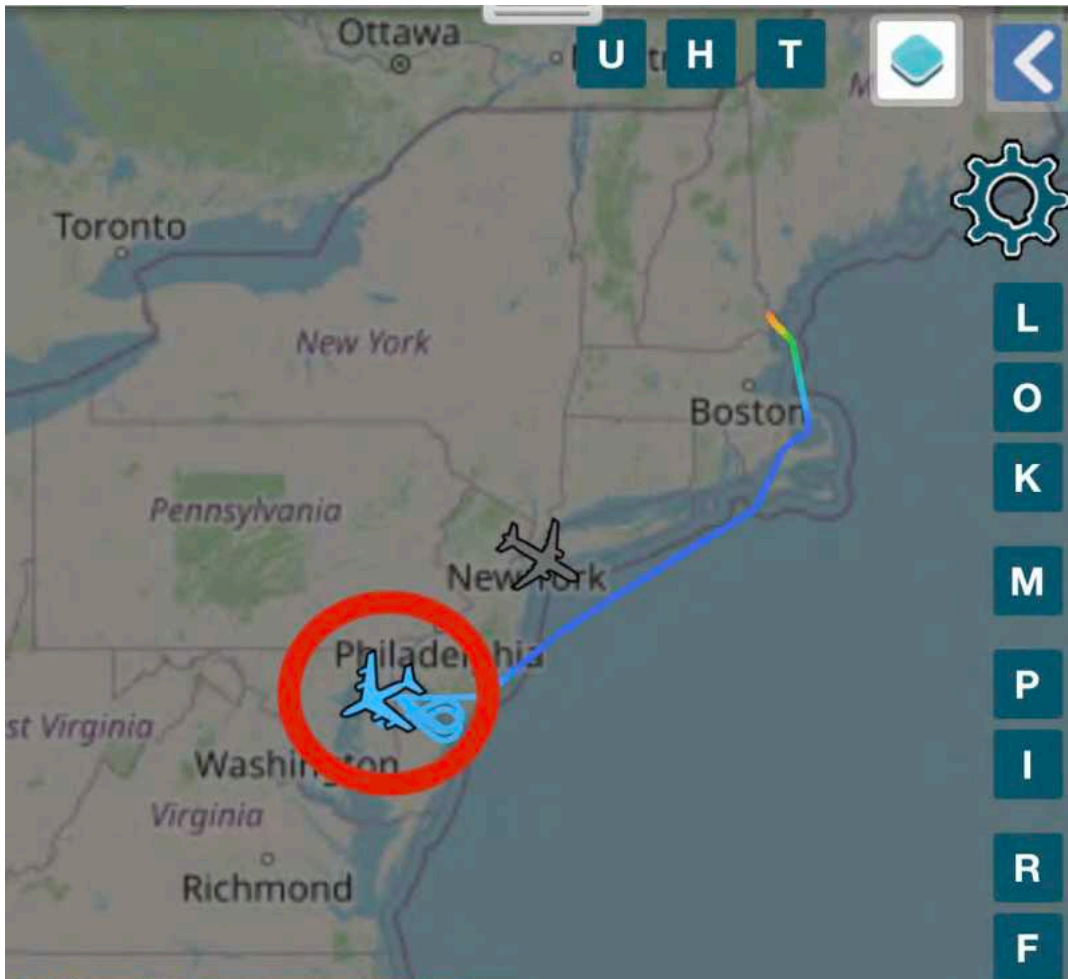


Image © Marco Papa - North East Spotter

Reg.: 62-3578

United States

DB flags: military

Type: K35R

BOEING KC-135R/T

Stratotanker

Squawk: 1436

History



KC-135R/T Maine **National Guard**

Regina
Winnipeg
U H T

North Dakota
Montana
South Dakota
Wyoming
Nebraska
Iowa
Lincoln
Kansas
Missouri
Kansas City
Salt Lake City
Utah
Denver
Colorado
Albuquerque
Oklahoma
Tulsa
Arkansas
Dallas
Texas
Austin
Houston
Baton Rouge
Louisiana
Mississippi
Monterrey
Reynosa
Tamaulipas
Veracruz
Mérida
Ciudad de México

Minneapolis

LOCKMIPRF

Reg.: 11-00285
United States
DB flags: military
Type: B350
BEEHCRAFT Super King Air 350
Squawk: 3662

History +
SPATIAL

Minnesota **National Guard**

U H T

Seattle Tacoma

Washington

Kennewick

Oregon

Boise

Las Vegas

L O K M P I R F

Image © Marco Papa - North East Spotter

Reg.: 15-3086
United States

DB flags: military

Type: D328
Dornier C-146A Wolfhound

Squawk: 4677

History +

SPATIAL

C-146 Wolfhound Oregon **National Guard**

U H T

United Kingd

L
O
K
M
P
I
R
F

España

Algérie
الجزائر

موريتانيا

Mali

Nige

Image © Devin

Reg.: ZZ331
United Kingdom

DB flags: military

Type: A332
Airbus Voyager KC2 (A330-243MRTT)

Squawk: 7626

History +

SPATIAL

U H T

Golfe du Saint-Laurent / Gulf of Saint Lawrence

Ottawa

New York

Washington

República Dominicana

Caracas

Venezuela

L
O
K
M
P
I
R
F

Image © Devin

Reg.:	ZZ331
	United Kingdom
DB flags:	military
Type:	A332
	Airbus Voyager KC2 (A330-243MRTT)
Squawk:	7626

History +

SPATIAL

U H T

Island

Mulson boy

United Kingdom

España

Algerie

الجزائر

موريتانيا

Mali

L
O
K
M
P
I
R
F

Image © Devin

Reg.: ZZ331
United Kingdom

DB flags: military

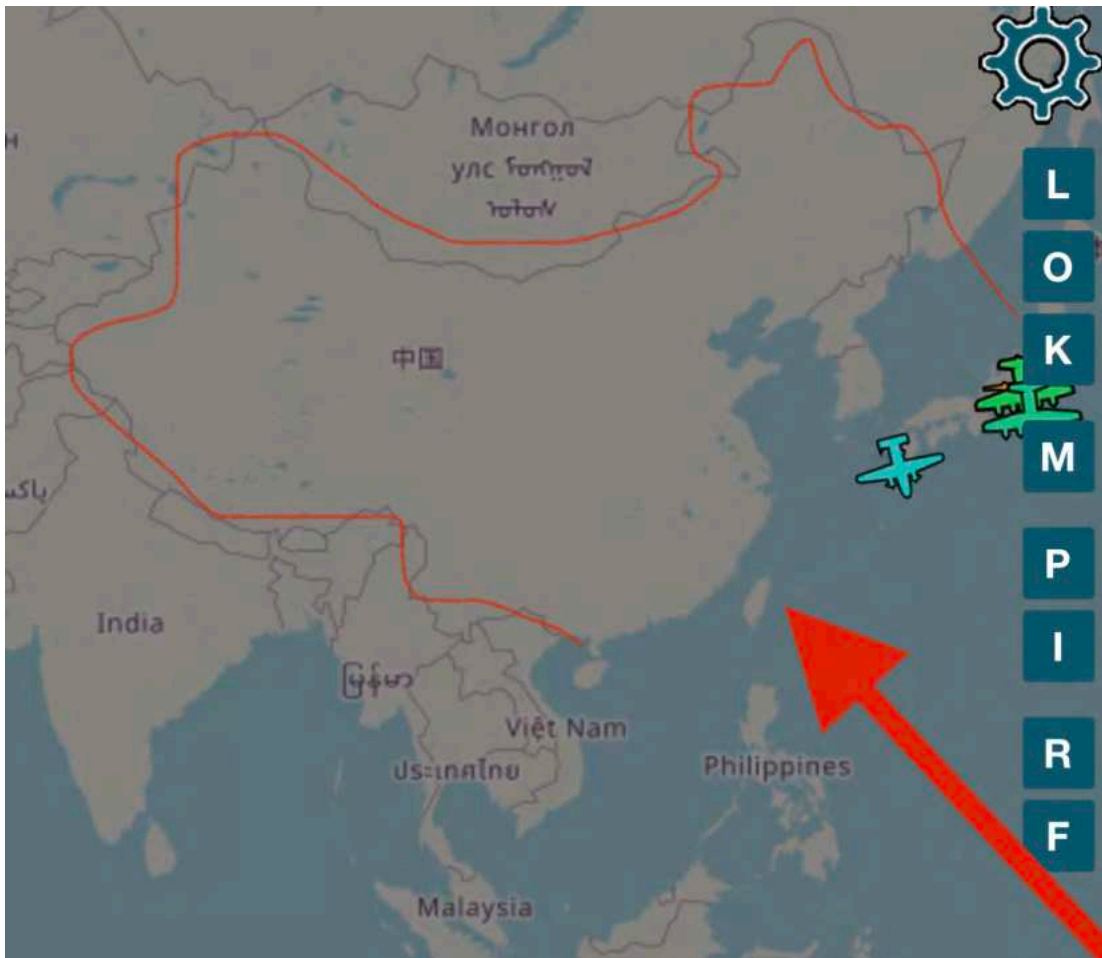
Type: A332
Airbus Voyager KC2 (A330-243MRTT)

Squawk: 7626

History +

SPATIAL

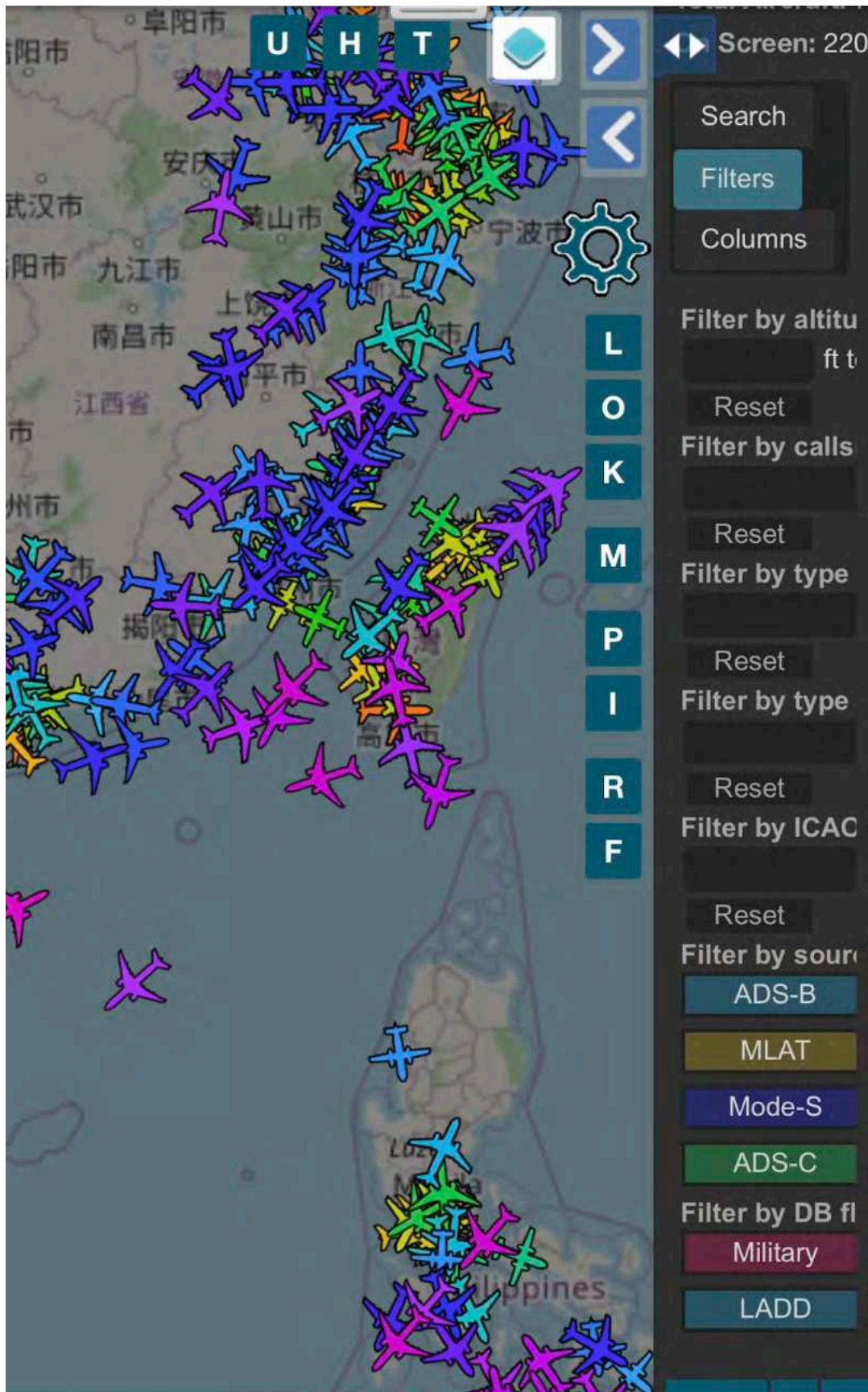
Airbus Voyager KC2 from **United Kingdom** in United States



Just to show how China invading Taiwan is not such a big deal.

China outlined in red.

Red Arrow = Taiwan



Taiwan above middle with civilian aircraft everywhere
Because China's invasion and missile attack is "so bad"
it's not a threat to shut down safety for others.

U H T

Screen: 73

Search

Filters

Columns

Filter by altitu
ft t

Reset

Filter by calls

Reset

Filter by type

Reset

Filter by type

Reset

Filter by ICAC

Reset

Filter by sourc

ADS-B

MLAT

Mode-S

ADS-C

Filter by DB fl

Military

LADD

L
O
K
M
P
I
R
F

南平市
建瓯市
明市
福建省
平潭县
新竹市
Cagayan

UJA8786

Hex: 899143 [Copy Link](#)




Image © BIGGY

Reg.: B-17008
Taiwan

DB flags: none

Type: AT76

Civilian Aircraft coming from China to Taiwan

U H T
Screen: 13

Image © Māuruuru

Reg.: 62-4138
United States

DB flags: military

Type: R135
Boeing RC-135W Rivet Joint

Squawk: 2644

History +

Altitude: f

Design or squawk: Filter

Mode code: Filter

Mode description: Filter

Mode hex ID: Filter

Source:

- UAT / ADS
- TIS-B
- Other
- Filter

Flags:

- PIA
- Filter

RC-135W River Joint flying near Istanbul and Black Sea.

Remember Russia “blocking” the Black Sea from
Ukraine.

U H T

Screen: 13

Slovensko
Magyarország
România
Hrvatska
Srbija
București
Istanbul
Skopje
القاهرة
مصر
السودان

Reg.: 11-2046
United States
DB flags: military
Type: Q4
NORTHROP GRUMMAN RQ-4
Global Hawk
Squawk: 2065

History +

UAT / ADS
TIS-B
Other
Filter
flags:
PIA
Filter

US Military Drone

U H T

Settings gear icon

L
O
K
M
P
I
R
F

Image © Thomas Noack

Reg.:	87-0045
	United States
DB flags:	military
Type:	C5M
	Lockheed C-5M Super Galaxy
Squawk:	5412

History +

SPATIAL

C-5 Super Galaxy

German to Black Sea, in same area as Rivet Joint and
GlobalHawk

U H T

Settings

LOOKPIRF

Spain

Barcelona

Alger

Libya

Tchad

N'Djaména

Image © Adolfo Bento de Urquía

Reg.: 06-6166
United States

DB flags: military

Type: C17
Boeing C-17A Globemaster III

Squawk: 4111

History +

C17A Globemaster III coming out of Algeria, Africa, over
France, back to Germany

U H T

LOOKPIRF

Reg.: 58-0122
United States
DB flags: military
Type: K35R
BOEING KC-135R/T
Stratotanker
Squawk: 2013

History +

Detailed description: This is a screenshot of a flight tracking application. The main view is a map of Europe with several aircraft icons in various colors (purple, orange, green, blue). A purple aircraft icon is circled in red. A curved purple line represents a flight path across the map. At the top, there are navigation buttons labeled 'U', 'H', and 'T', along with a home button and a back arrow. On the right side, there is a gear icon for settings and a vertical stack of buttons labeled 'L', 'O', 'K', 'P', 'I', 'R', and 'F'. At the bottom left, there is a detailed information panel for the selected aircraft, showing a small image of the plane, its registration number (58-0122), country (United States), database flags (military), type (K35R), model (BOEING KC-135R/T Stratotanker), and squawk code (2013). Below this panel is a 'History' section with a plus sign.

The image shows a map application interface. At the top, there are navigation icons: 'U', 'H', 'T', a home icon, and a back arrow. On the right side, there is a settings gear icon and a vertical stack of buttons labeled 'L', 'O', 'K', 'M', 'P', 'I', 'R', 'F'. A red rectangular bounding box highlights a specific area on the map, which contains the 'Forbes Field' airport. A yellow line is drawn across the map, passing through the highlighted area. In the bottom-left corner, a popup window displays an image of a Boeing KC-135R Stratotanker aircraft. Below the image, the following information is listed:

Reg.:	58-0122
	United States
DB flags:	military
Type:	K35R
	BOEING KC-135R/T
	Stratotanker
Squawk:	2013

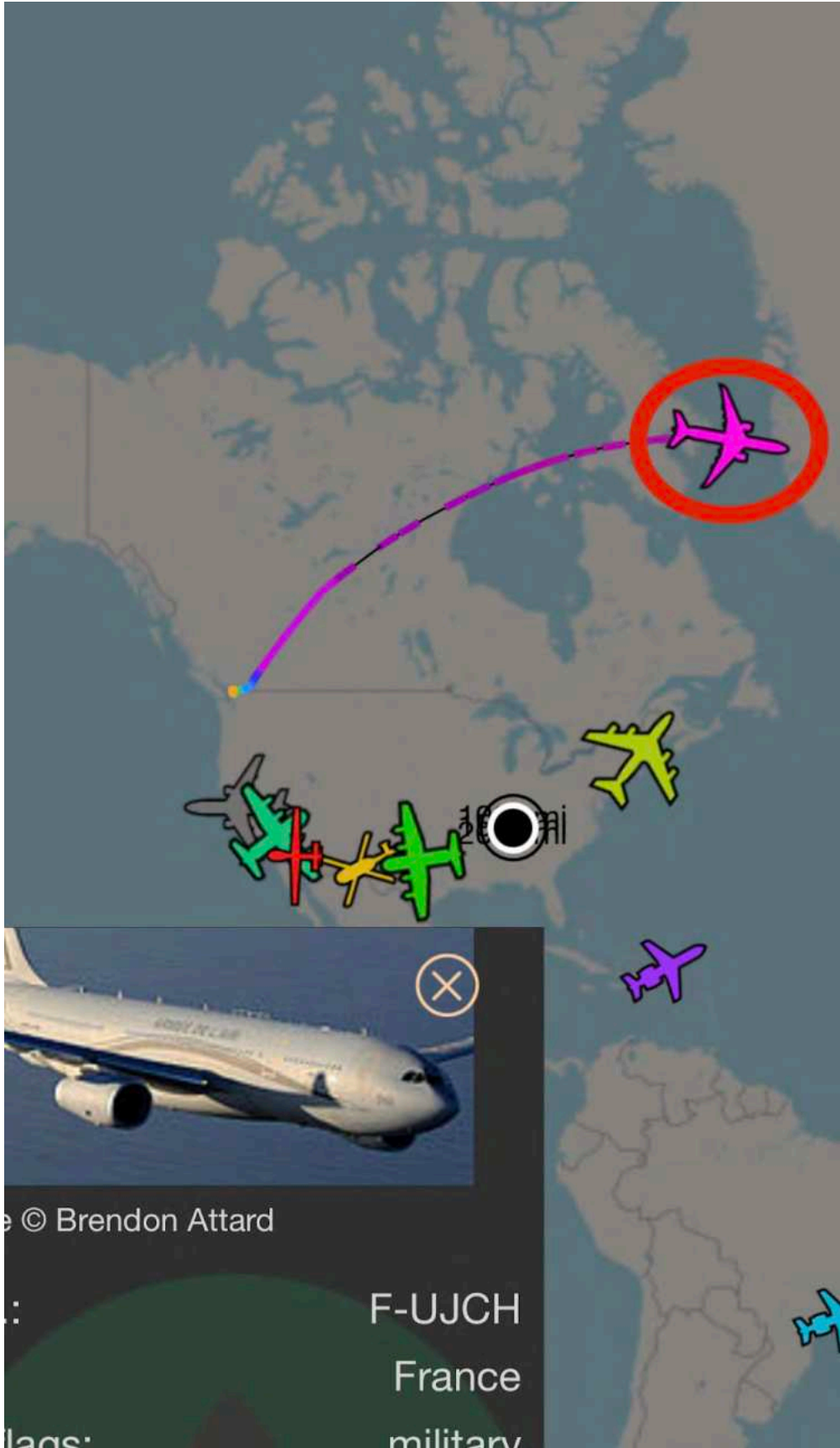
At the bottom of the popup, there is a 'History' label and a plus sign icon.

Most of the former base administrative area is now used for offices and an industrial park. The [190th Air Refueling Wing](#) (190 ARW) of the [Kansas Air National Guard](#) continues to part of the airport as a military cantonment area and [Air National Guard](#) installation known as **Forbes Field Air National Guard Base**; the wing currently flies and maintains the [Boeing KC-135R Stratotanker](#).

From 1942 to 1973 the following Air Force components supervised the airfield:

- [Second Air Force](#), 1942–1945
- [Continental Air Forces](#), 1945–1947
- [Air Material Command](#), 1947–1948; 1949–1951 (In inactive status)
- [Strategic Air Command](#), 1948–1949; 1951–1964
- [Tactical Air Command](#), 1964–1973
- [Air National Guard](#), 1973 – present

Pretty much explains itself.



U H T

Golden Ears Provincial Park

Vancouver

Surrey

Chilliwack

Abbotsford

Bellingham

North Cascades National Park


Glacier Peak Wilderness

Mount Baker-Snoqualmie National Forest

Okano Wenat National Forest

Alpine Lakes Wilderness

L
O
K
M
P
I
R
F

E11012 

Hex: 3B75A8 [Copy Link](#)




Image © Brendon Attard

Reg.: F-UJCH
France

DB flags: military

T: 4000

U H T

13 83 83 90 90 92

Abbotsford

Abbotsford International Airport

BC 13


WA 546

Nooksack

WA 9

WA 9 WA 542

L
O
K
M
P
I
R
F

E11012 

Hex: 3B75A8 [Copy Link](#)




Image © Brendon Attard

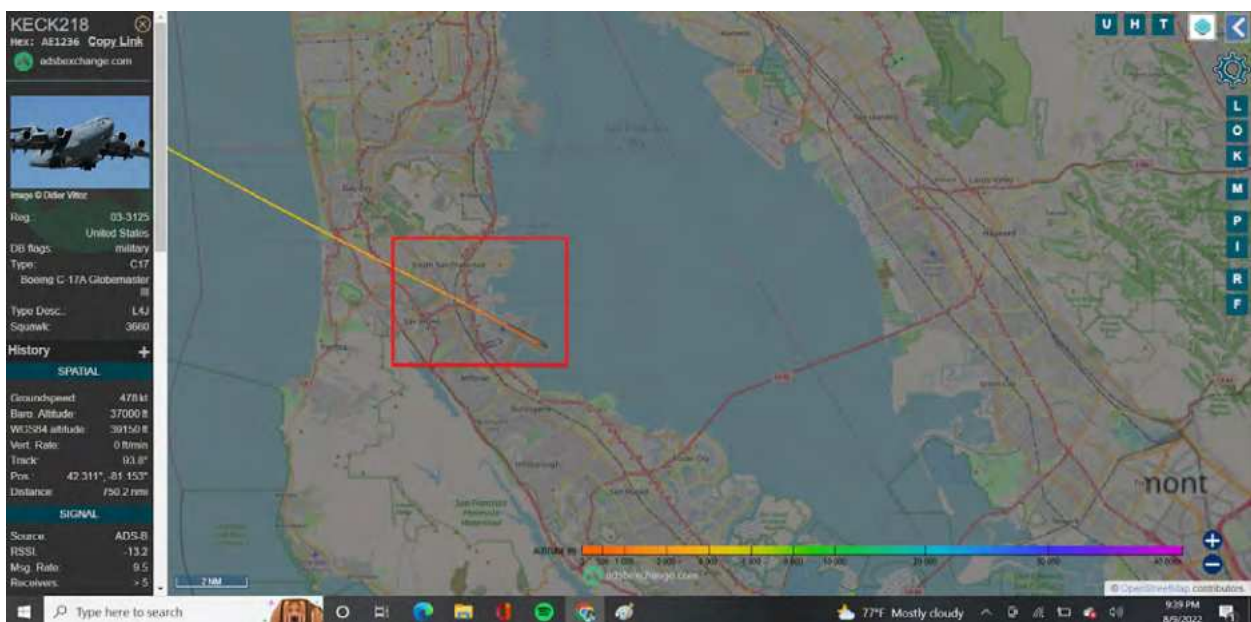
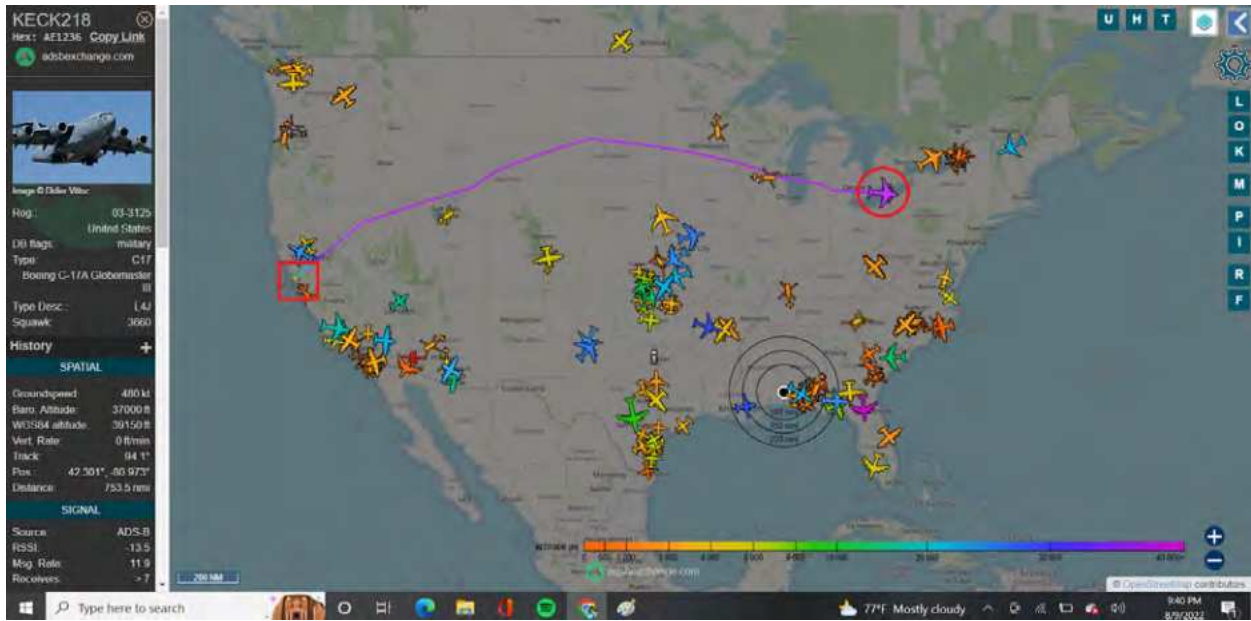
Reg.: F-UJCH
France

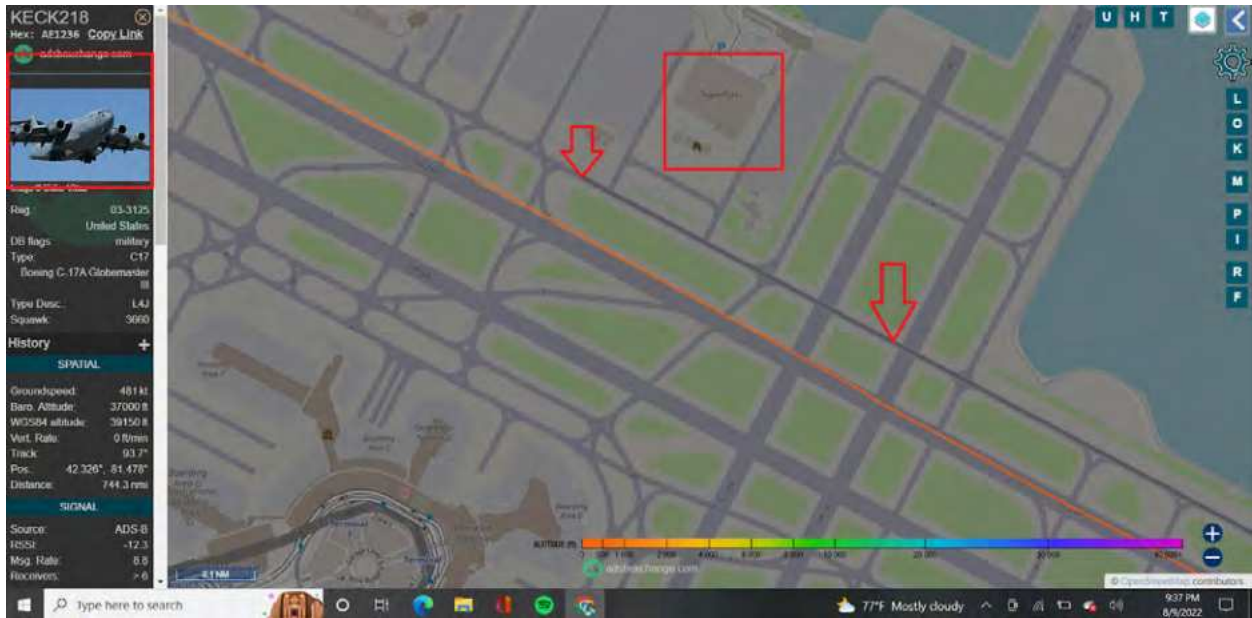
DB flags: military

Type: A322

The French Aircraft from a day or so back. On the Washington state line.

August 9, 2022:






C-17 Globemaster from California

By this point... you should know **Logistically** speaking with these big birds... we wouldn't need one from California to fly pure across the country because we have plenty of these birds all over.

This one is cool:

empty callsign
Hex: A5B448 Copy Link
adsbechange.com



Reg: 62-3577
United States
DB flags: military
Type: KC35R
BOEING KC-135R/T
Stratolanker
Type Desc: L4J
Squawk: 4507

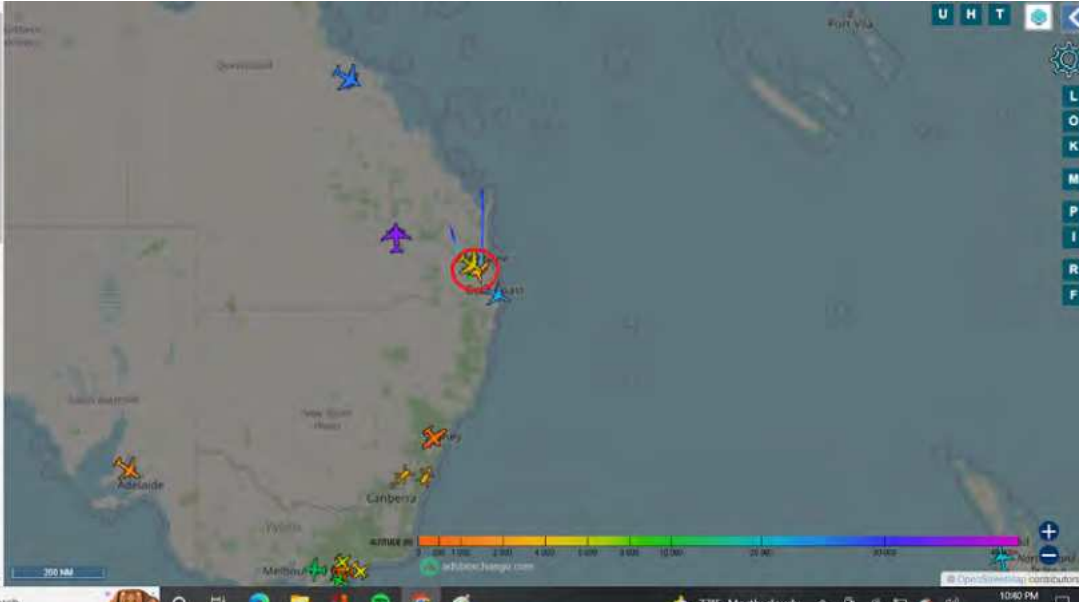
History

SPATIAL

Groundspeed: 261 kt
Baro Altitude: 2000 ft
WGS84 altitude: n/a
Vert. Rate: -1080 ft/min
Track: 162.0°
Pos: 27.557°S, 152.090°E
Distance: 7661.5 nmi

SIGNAL

Source: MLAT
RSSI: -3.4
Msg. Rate: 10.8
Receivers: 8



77°F Mostly cloudy 10:40 PM 8/2/2022

empty callsign
Hex: ADF480 Copy Link
adsbechange.com




Image © Canber Pasak

Reg: 62-3559
United States
DB flags: military
Type: KC35R
Boeing KC-135R
Stratolanker
Type Desc: L4J
Squawk: 7303

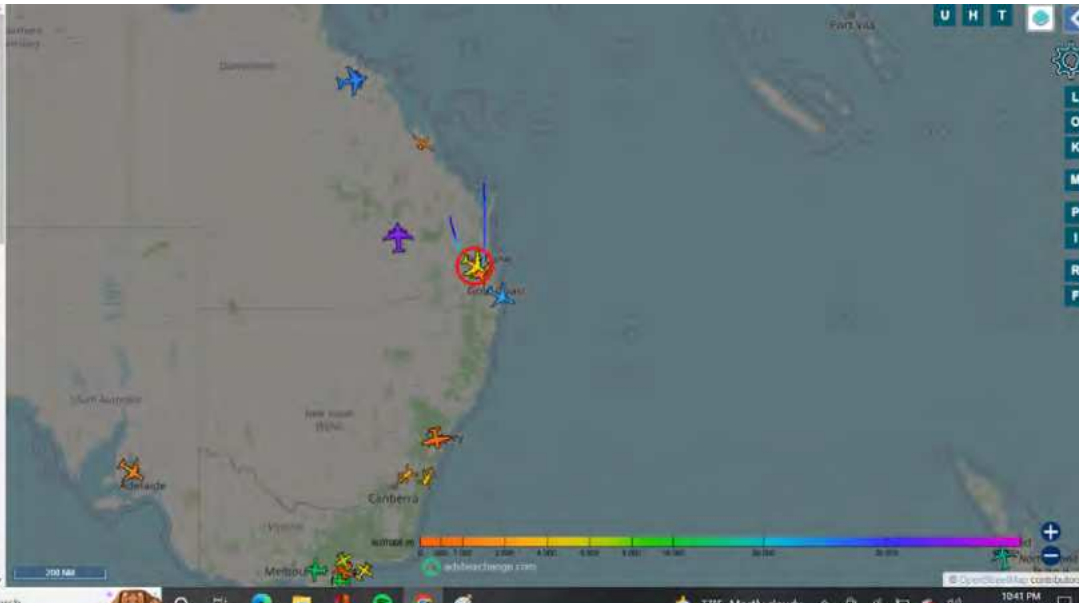
History

SPATIAL

Groundspeed: 319 kt
Baro Altitude: 4975 ft
WGS84 altitude: n/a
Vert. Rate: -1168 ft/min
Track: 120.0°
Pos: 27.385°S, 152.488°E
Distance: 7666.4 nmi

SIGNAL

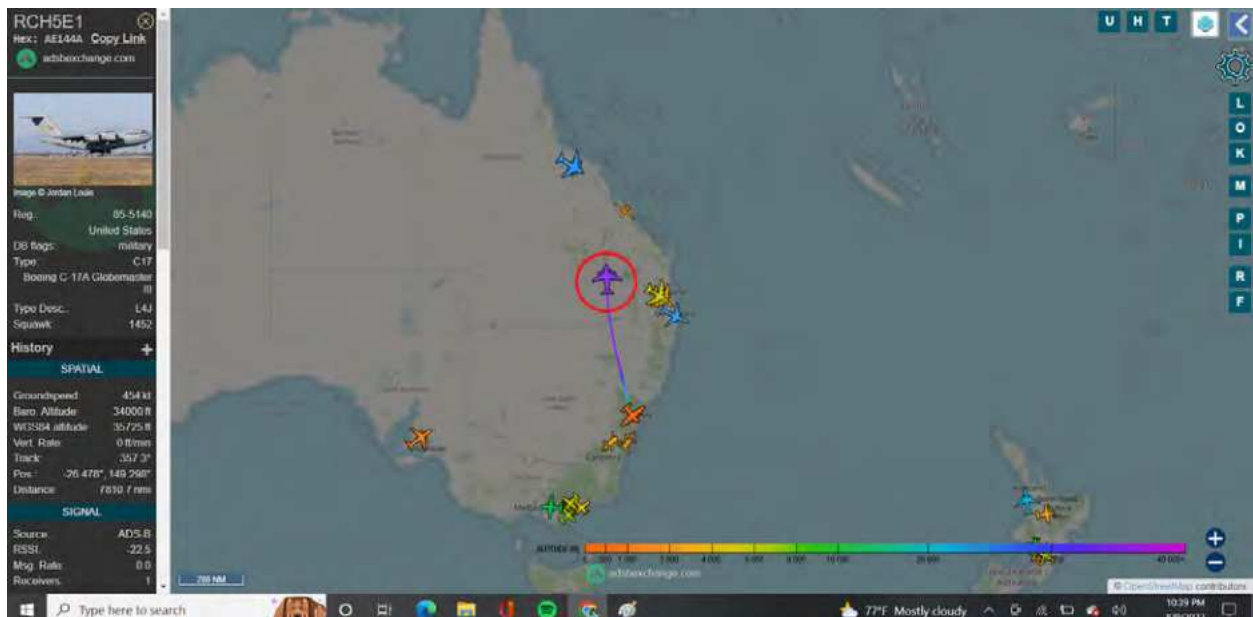
Source: MLAT
RSSI: -7.3
Msg. Rate: 9.3
Receivers: 11



77°F Mostly cloudy 10:41 PM 8/2/2022

2 United States KC-135R/T's in Australia

And...



U.S. C-17A Globemaster III in Australia

Based out of **March Air Reserve Base** in Riverside, California.

Imagine that...

“At March Air Base, we perform the Remotely Piloted Aircraft mission. This involves a variety of operations, including close air support, air interdiction, intelligence collection and quick strike capabilities with minimal danger to military personnel. Additional missions include Intelligence, Weather and Intelligence, Surveillance and Reconnaissance (ISR).”

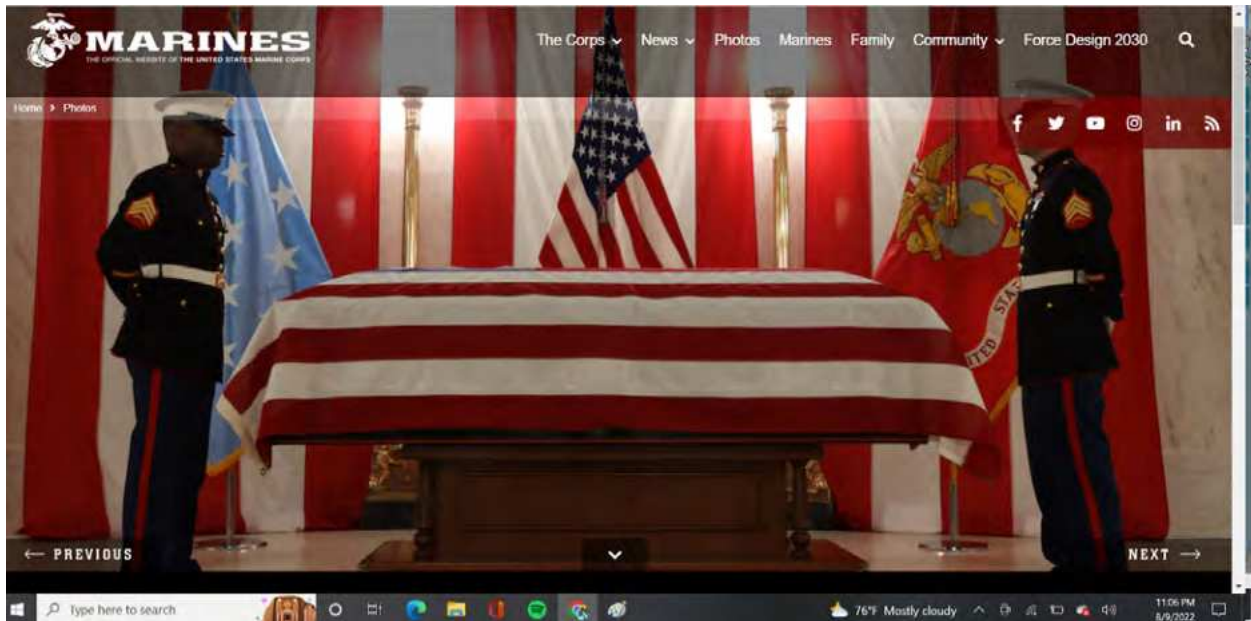
March Air Reserve Base:

<https://www.march.afrc.af.mil/>

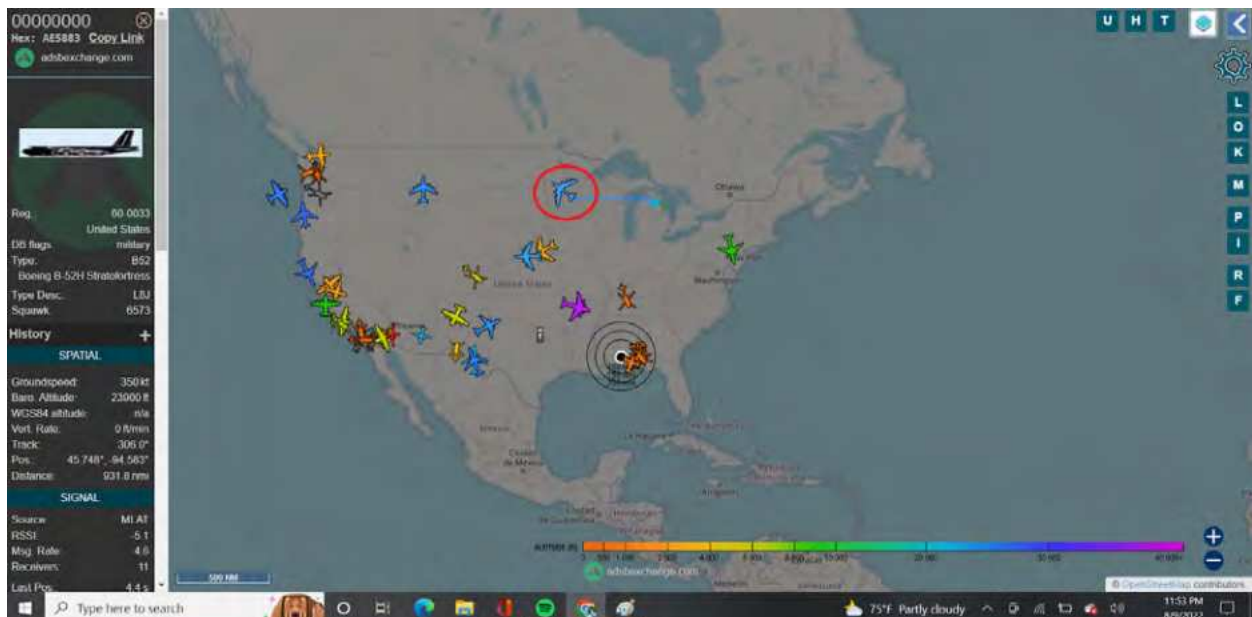
MARB:

https://en.wikipedia.org/wiki/March_Air_Reserve_Base

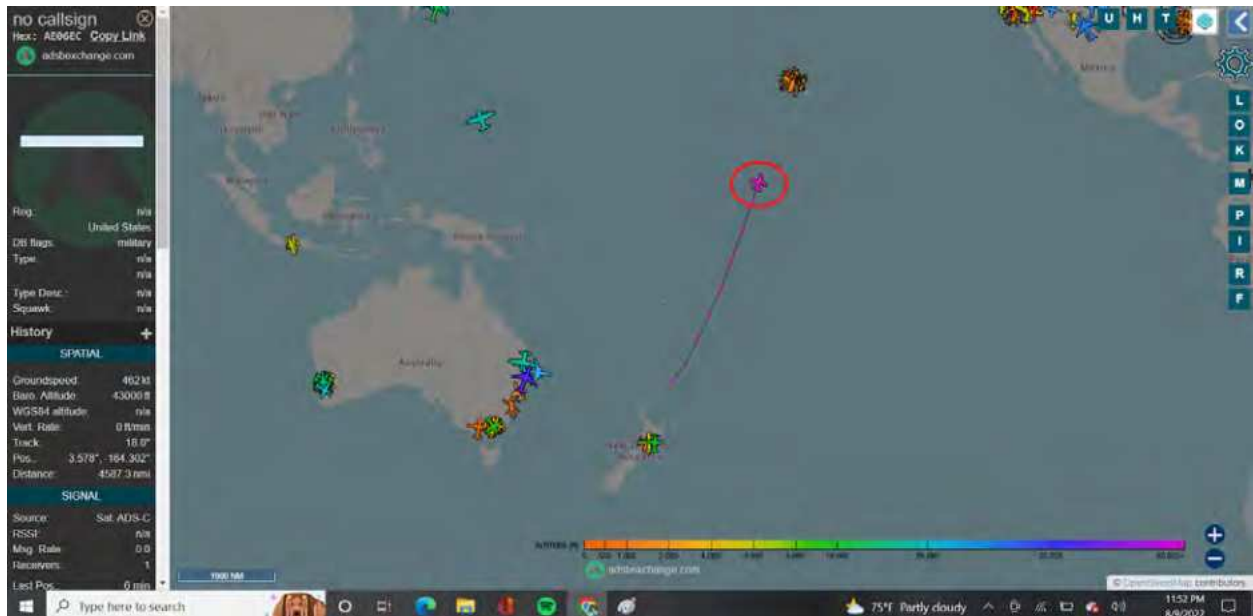
All it takes is a little knowing Military Regs and Research even if you aren't a Veteran.



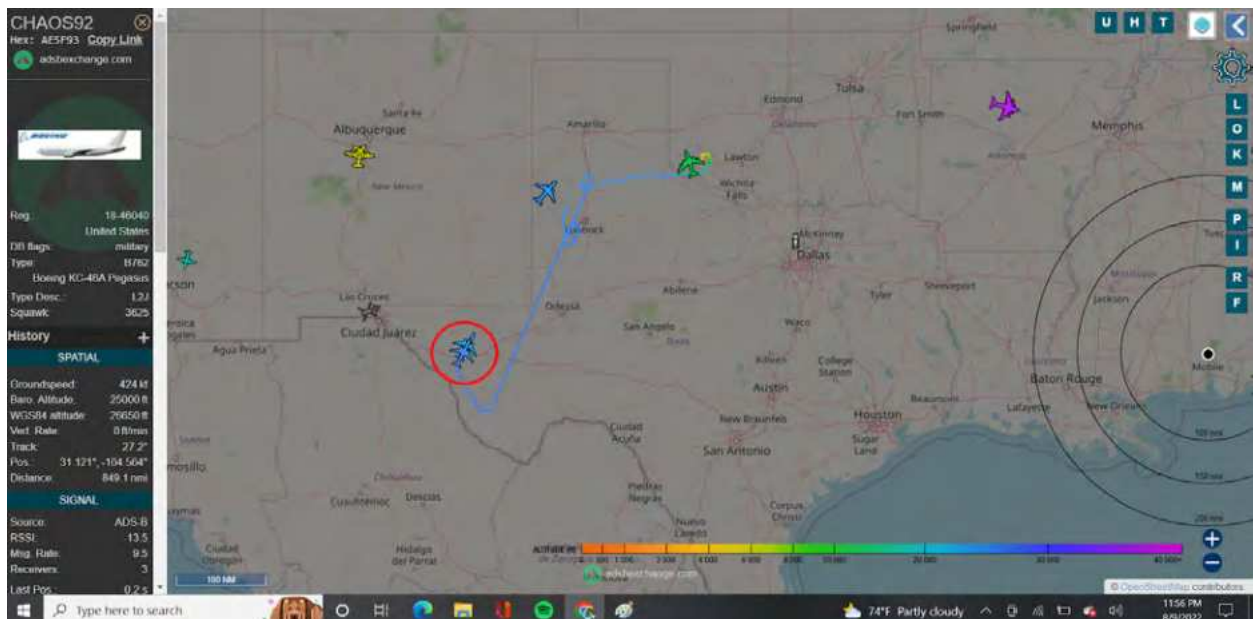
This is why Military Law and Regulations matter.



B-52 Stratofortress aka Bomber from Michigan National Guard in Minnesota

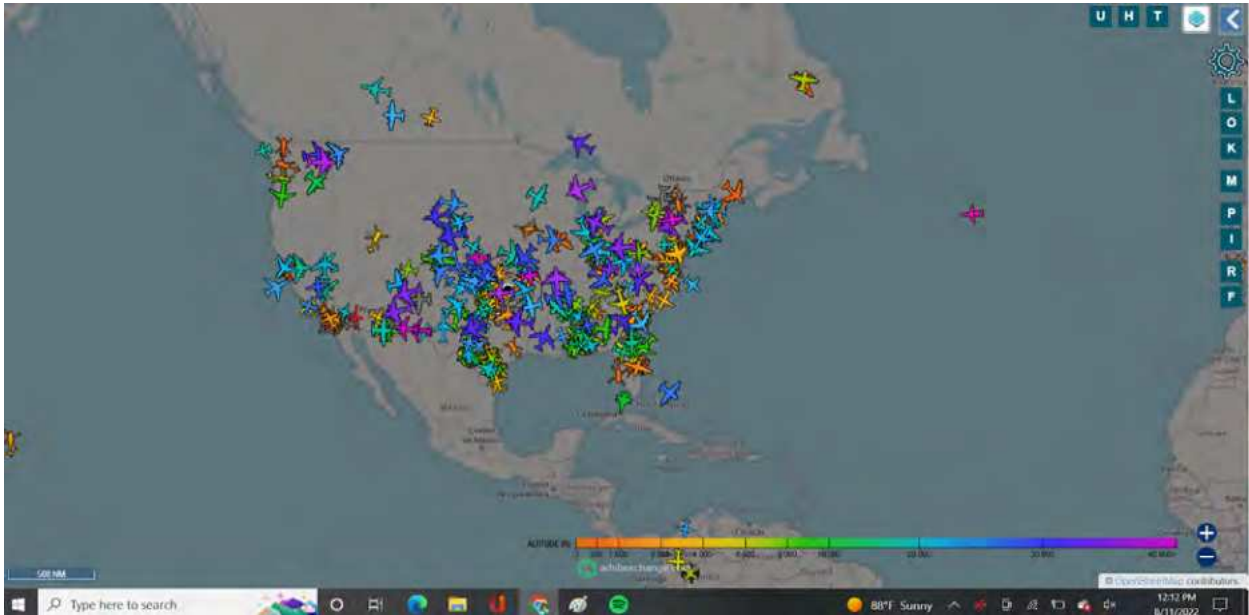


Unmarked U.S. Aircraft from New Zealand to Hawaii

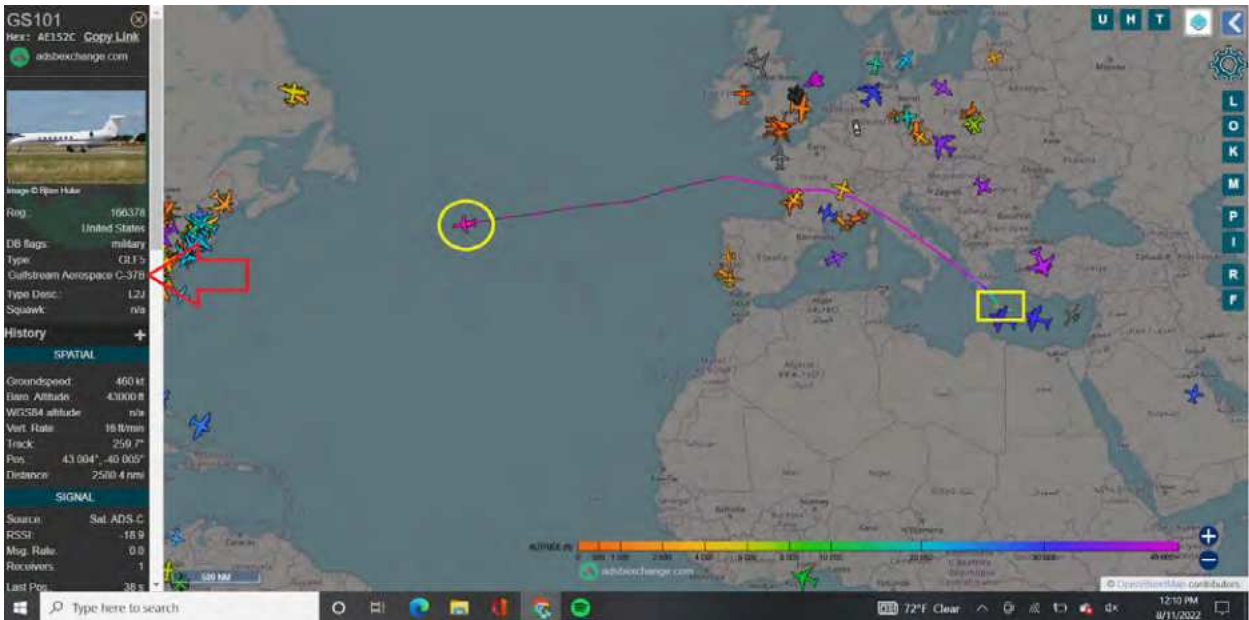


2 KC-46A Pegasus' with Call Signs CHAOS near Mexico border

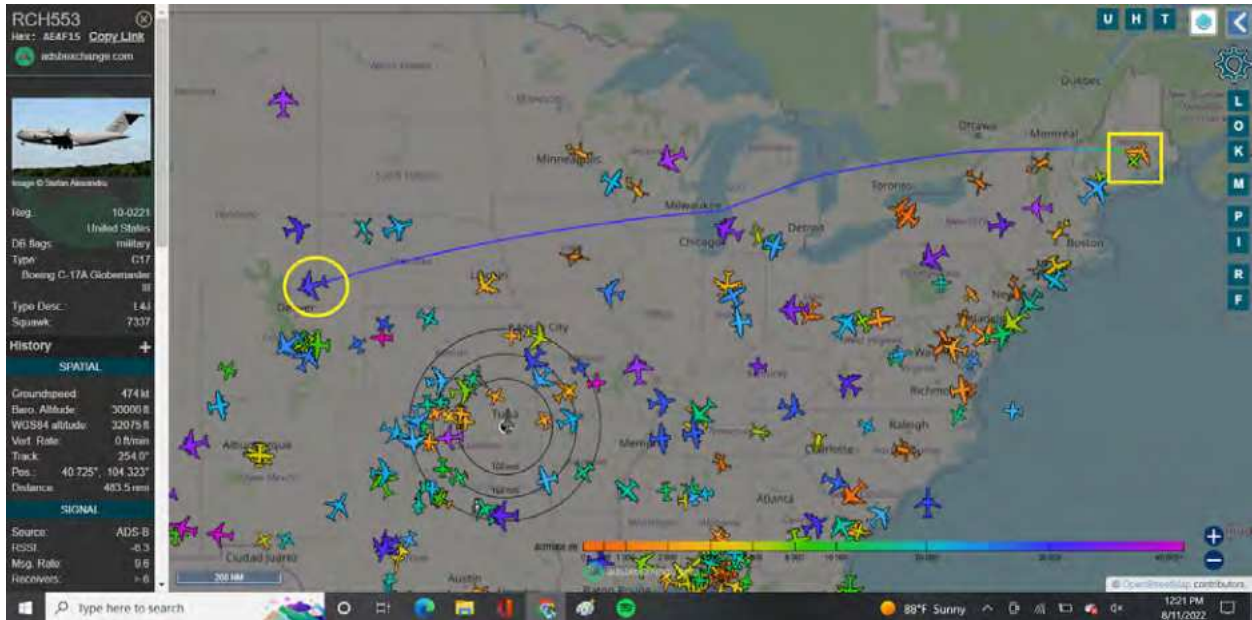
August 11, 2022:



All Military Aircraft at 12:12 PM CST

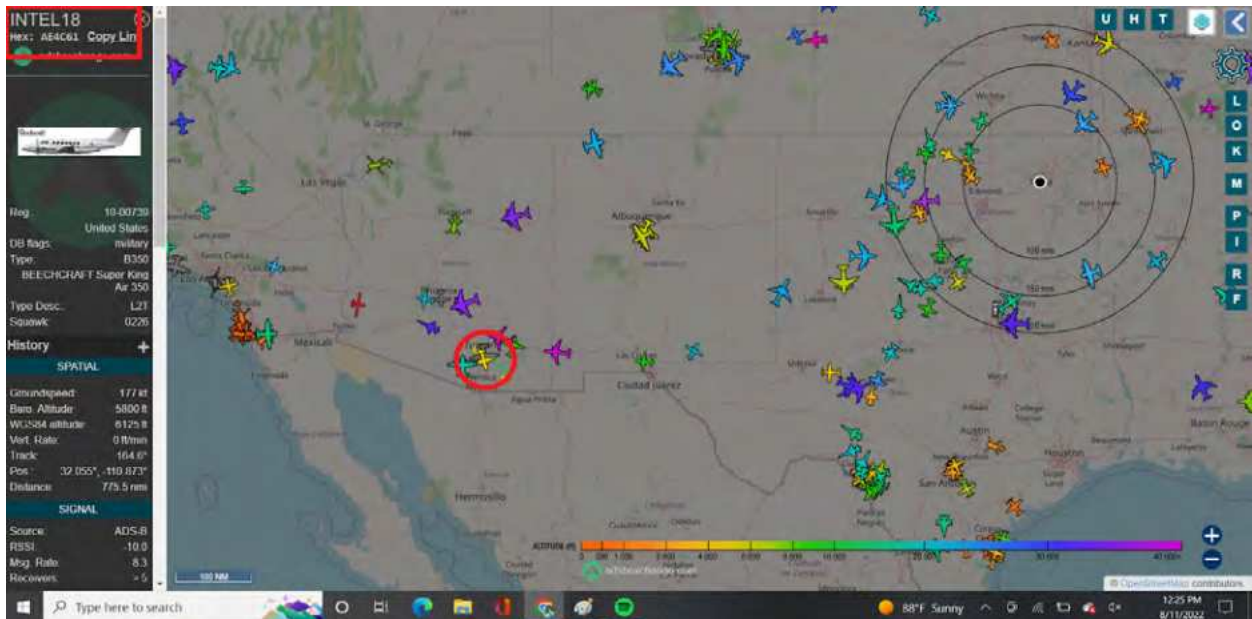


C-37B from Greece to U.S.



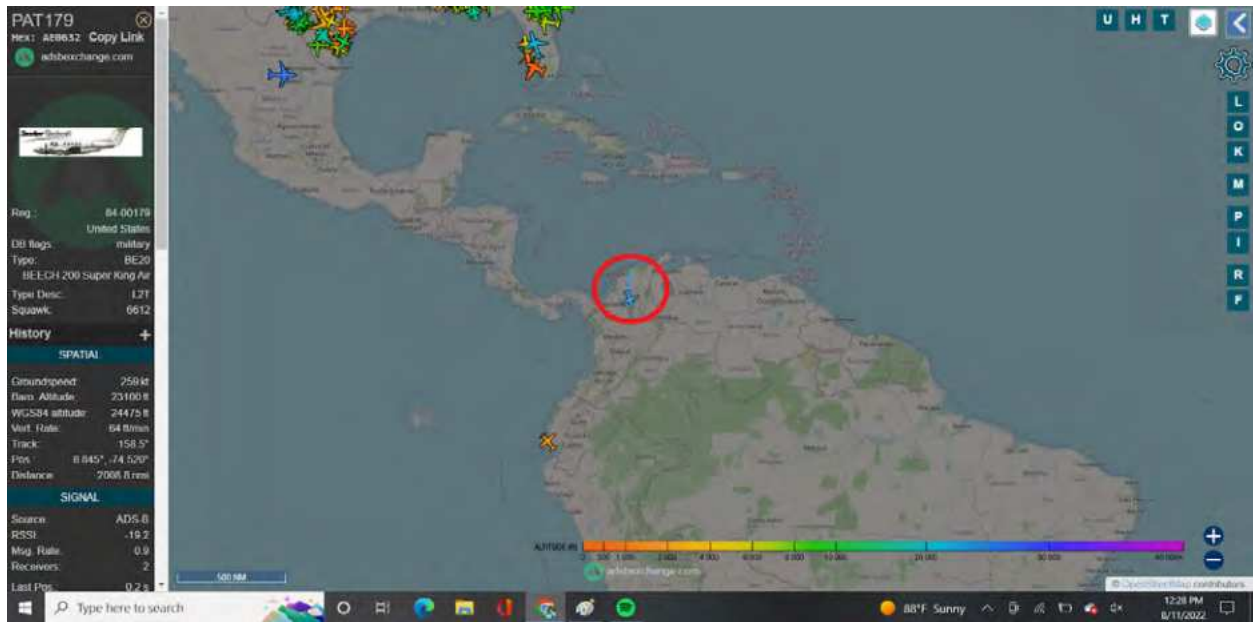
C-17A Globemaster III from Maine National Guard

Across Vermont, New Hampshire, New York, Canada, Michigan, Wisconsin, Iowa, Nebraska, Colorado.

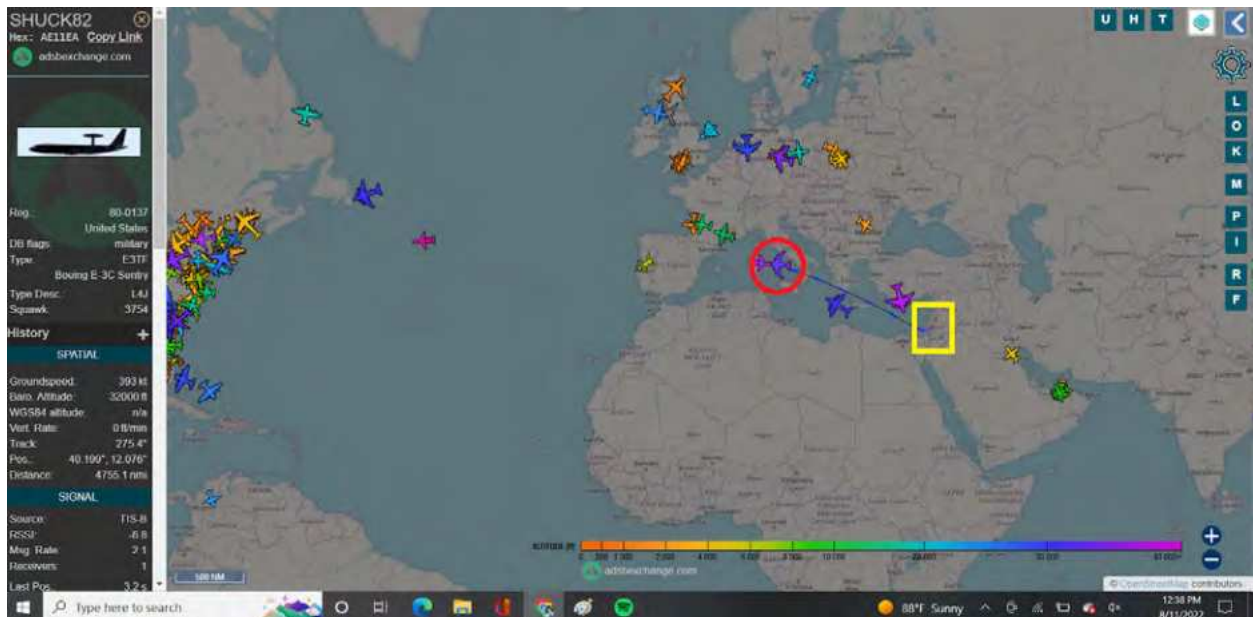


Beechcraft Super King 350 near Mexico Border

Call Sign = Intel



Beech 200 Super King Air in South America



E-3C Sentry in Mediterranean Sea flew over Israel

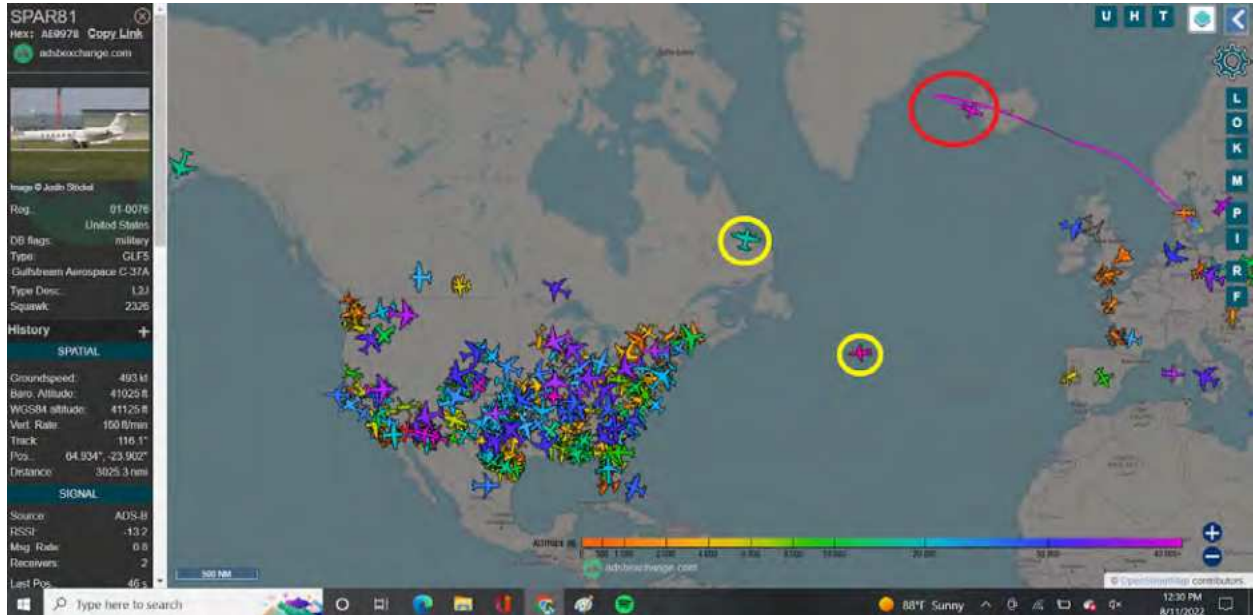
The Blue means 30,000 feet and no other line to see where it took off, meaning it flew blackout.

E-3 Sentry

https://en.wikipedia.org/wiki/Boeing_E-3_Sentry

Airborne Early Warning and Control:

https://en.wikipedia.org/wiki/Airborne_early_warning_and_control

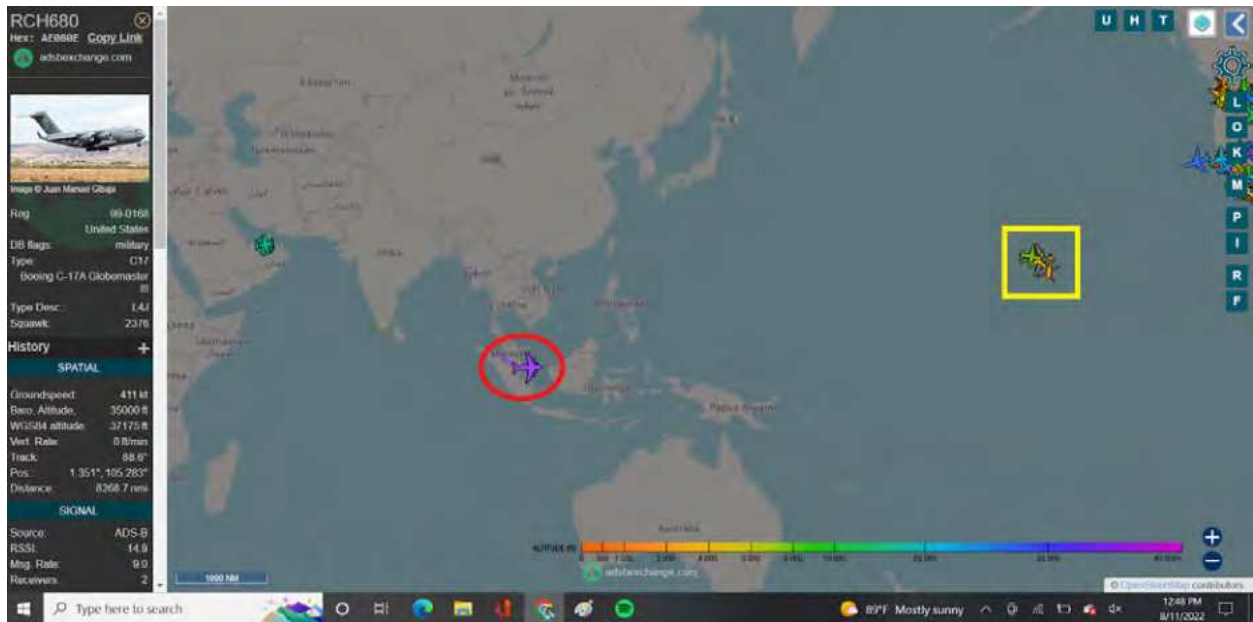


Red Circle = C-37A flying 40,000 plus altitude over Iceland

Call Sign = **SPAR81**

Yellow Circle Left = C-130 Hercules in Canada

Yellow Circle Right = C-37B from above

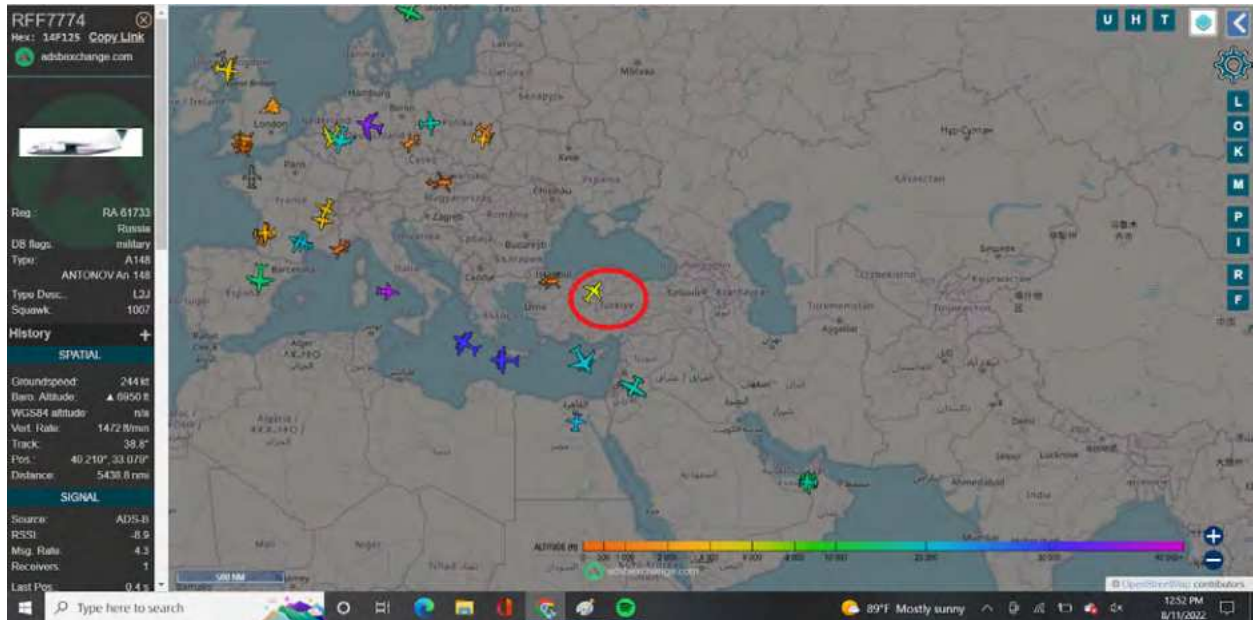


U.S. C-17A Globemaster over Malaysia

Yellow Box = Hawaii

Not another Military Aircraft in the sky in South Korea, Japan, Australia, New Zealand, Guam, etc. unless they're flying Blackouts.

Rare.



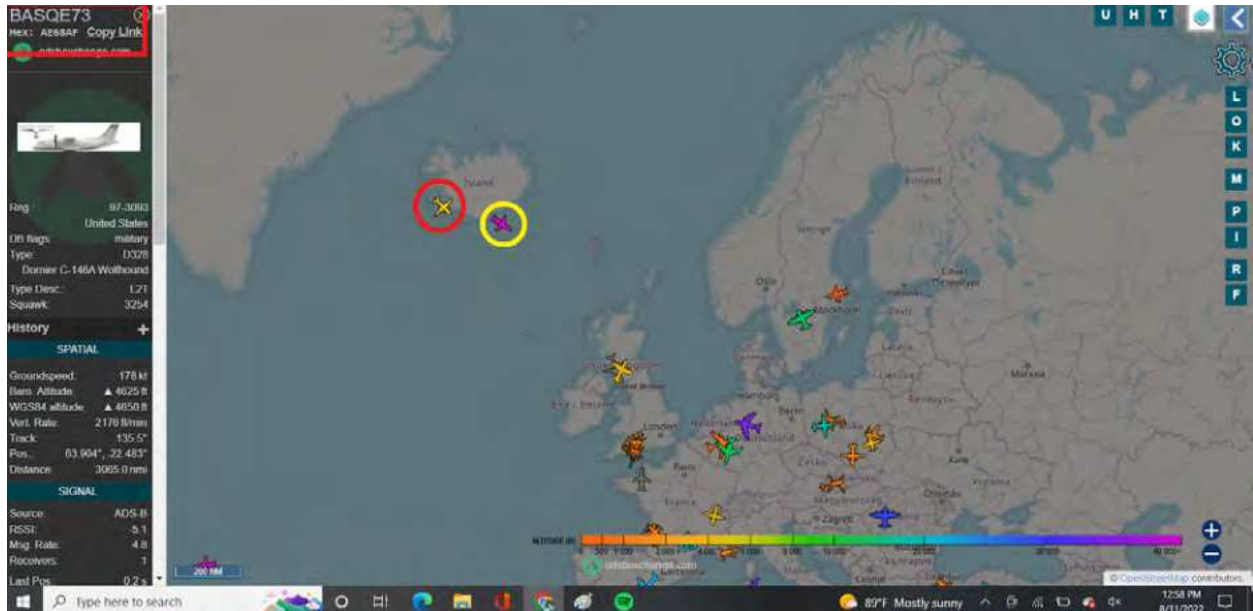
Russian AN-148 in Turkey

If Russia is our Enemy, why are they in our Allies Territory?

AN-148's are used by Ministry of Defence in Russia:

[https://en.wikipedia.org/wiki/Ministry_of_Defence_\(Russia\)](https://en.wikipedia.org/wiki/Ministry_of_Defence_(Russia))

The AN-148 is built in Ukraine. LOL



Red Circle is C-146A Wolfhound near Iceland

Yellow Circle is C-37A from above.

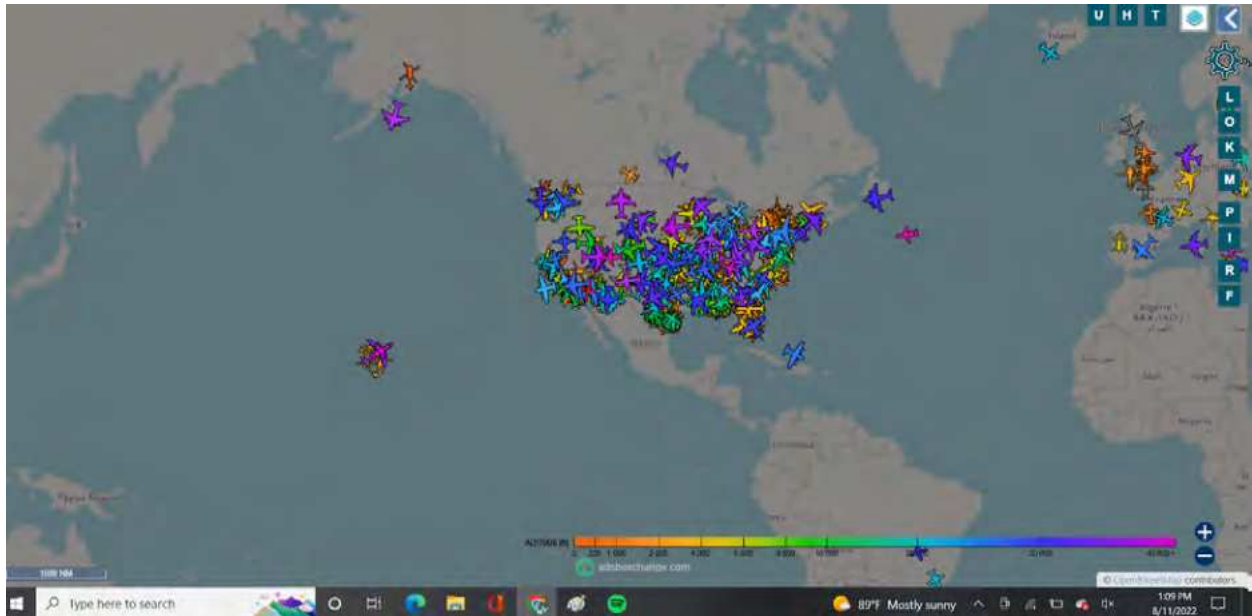
C-146 Wolfhound Fact Sheet:

<https://www.af.mil/About-Us/Fact-Sheets/Display/Article/467729/c-146a-wolfhound/>

Call Sign = BASQE73

There's **the Q**.

Nothing is a coincidence.



All Military Aircraft at 1:09 PM CST

And platforms like Doug Billings says the Military is not in control HAHHAHAHA

He thinks because he got a picture with Pres Trump, “friends” with General Flynn, and has visited a few bases that he’s an expert on Military now. The woods are full of ‘em!

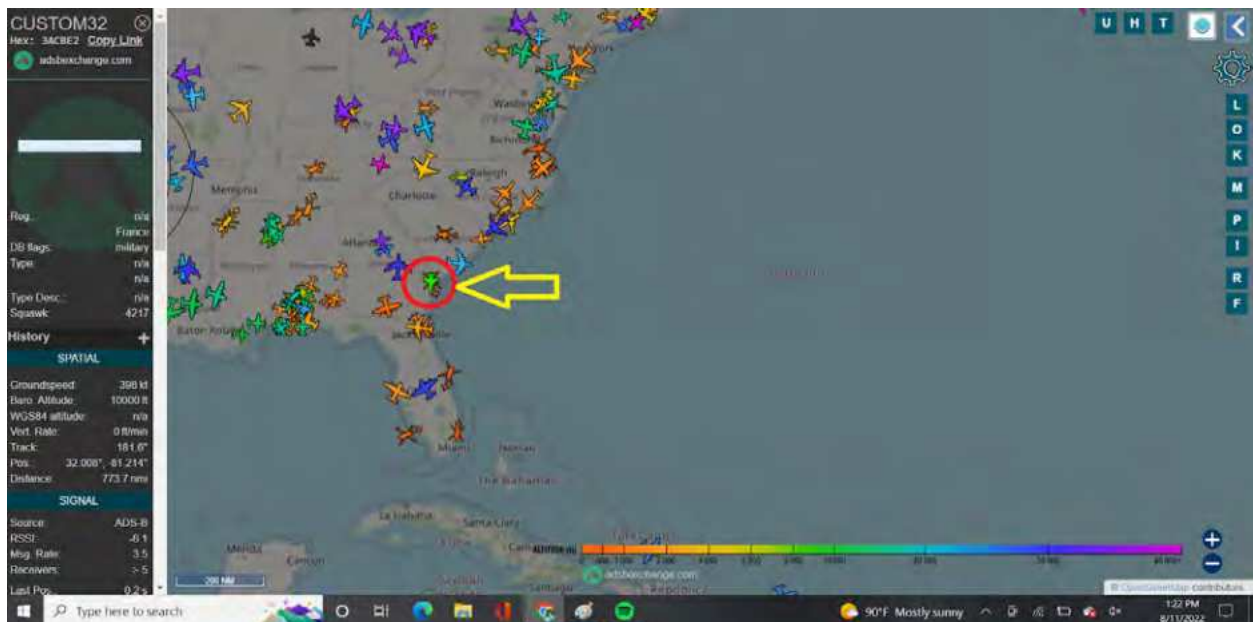
All these “experts” on Rumble, TruthSocial, Telegram trying to make a name and a buck \$.

None thus far have or are laying out Military Law, Military Regulations, Military Symbolisms, Military Code, Executive Orders, Presidential Emergencies, Presidential Acts, National Emergencies issued by President Trump, the Constitution, Federal Law, US

Codes, and how they form a Blueprint to what every single American has witnessed from 2017 to 2021 to present day.

It wasn't a secret. It happened right in front of everyone.

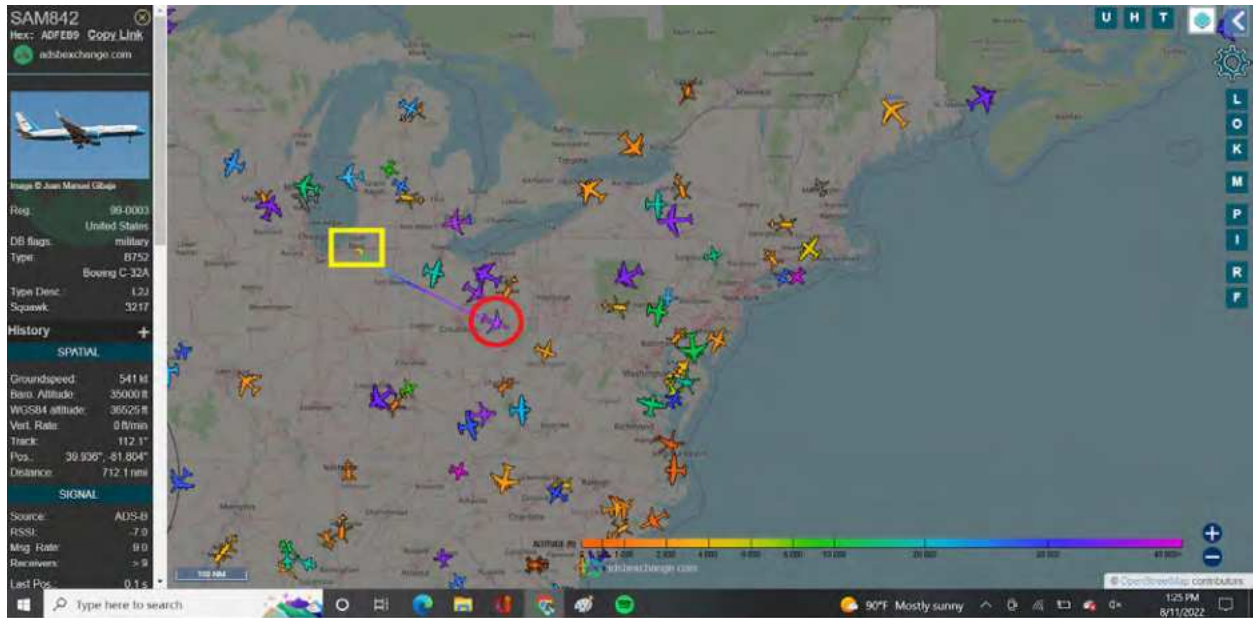
And here we have this goodie to follow my ruthless Veteran syndrome



Unmarked France Fighter Aircraft in the United States

Imagine that...

It gets better on August 11, 2022



C-32A is known as “Air Force Two” when carrying the Vice President, the First Lady, and Secretary of State.

“Kamala Harris” is in Las Vegas

“Jill Biden” is with Actor Joe in South Carolina

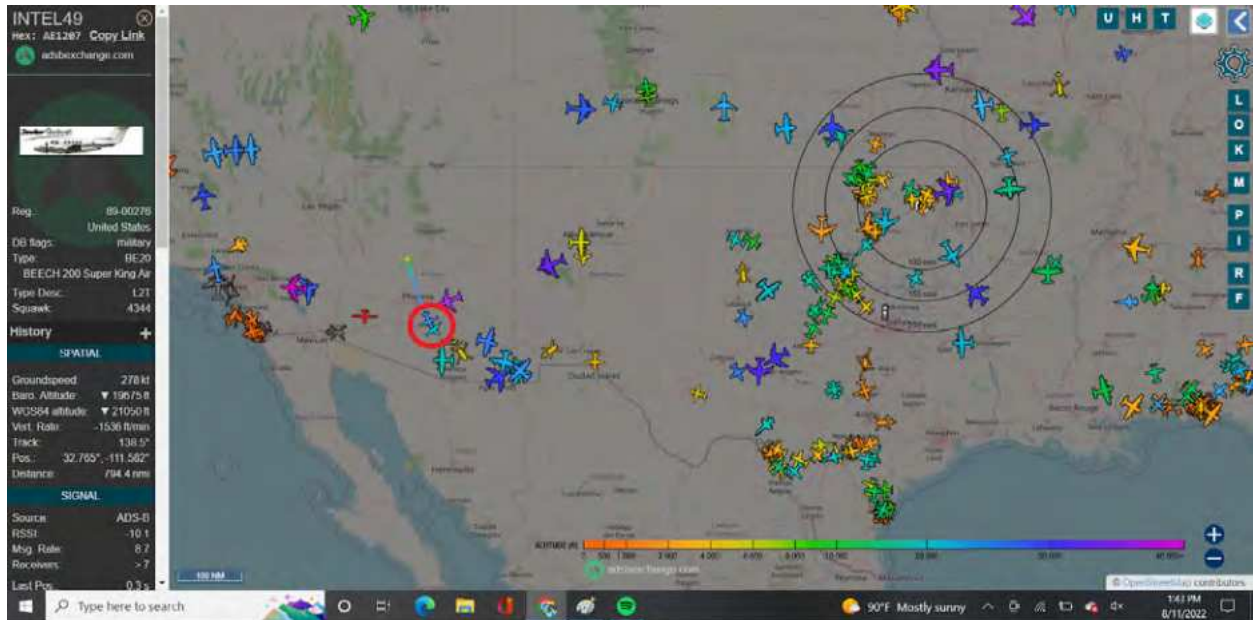
Antony Blinken is on a 10 day excursion in the Philippines, Rwanda, Congo, etc.

The only other role of the C-32A is it serves the Special Air Mission, providing executive transport and broad communications capabilities to senior political officials, and Special Operations.

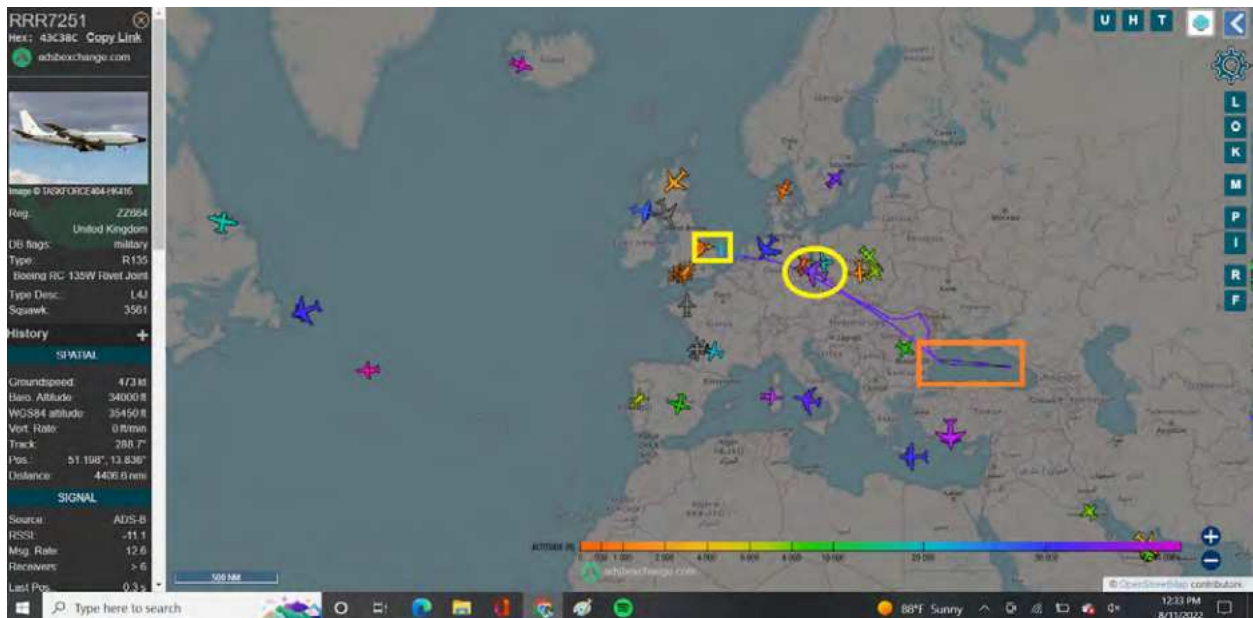
Notice the left corner, the Call Sign is SAM842

SAM = Special Air Mission

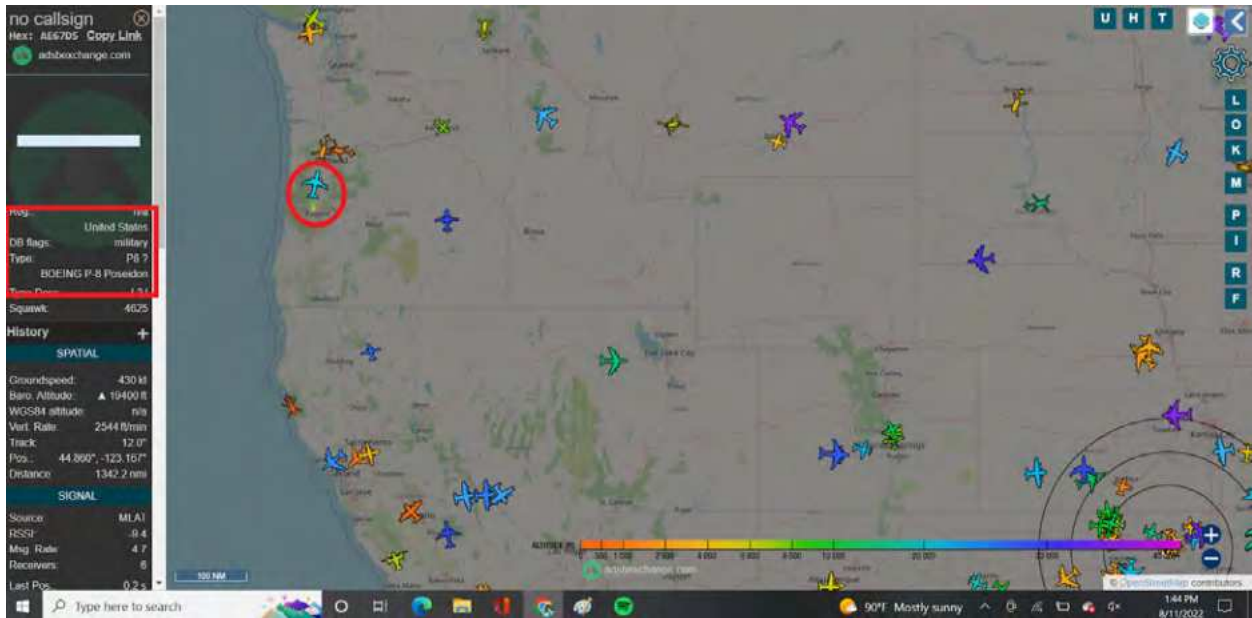
https://en.wikipedia.org/wiki/Special_Air_Mission



2 Beech 200 Super King Airs with Call Signs = INTEL in Arizona

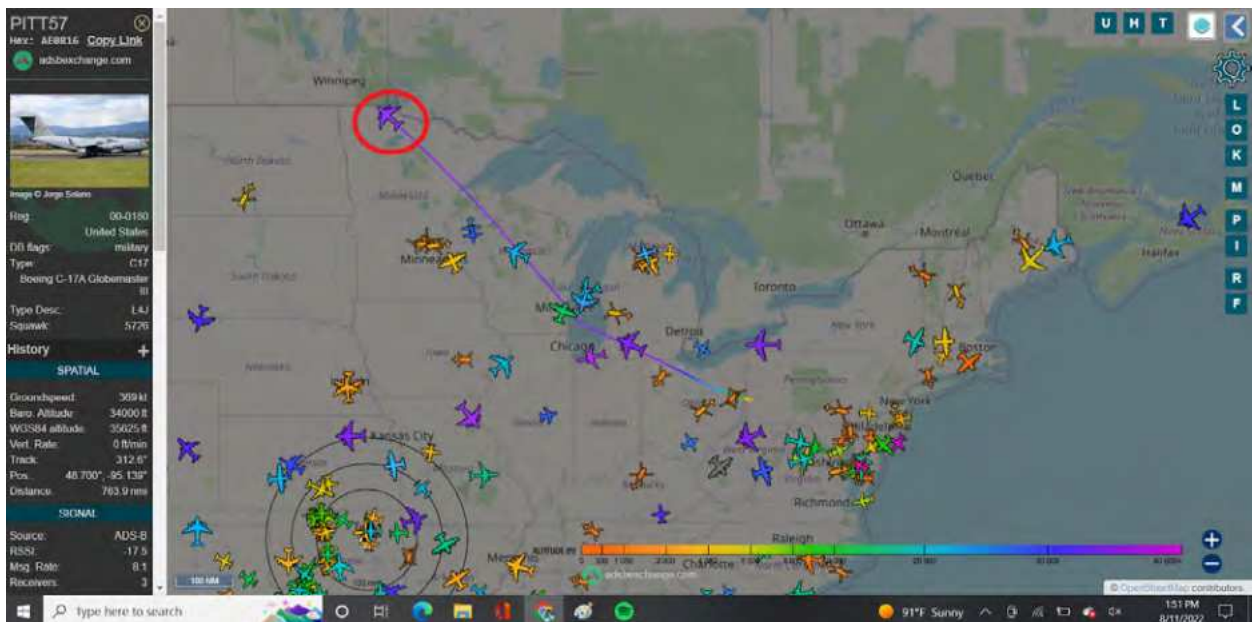


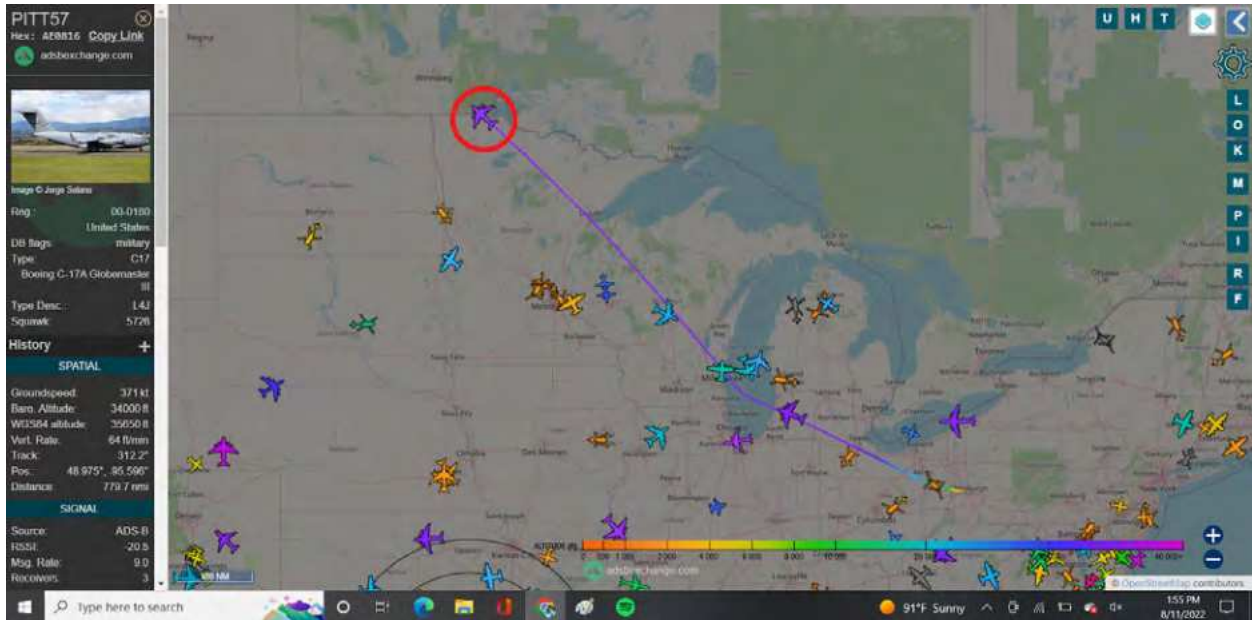
United Kingdom Rivet Joint in Black Sea near Ukraine



P-8 Poseidon (Maritime Patrol)

Oregon National Guard





C-17A Globemaster III from Pennsylvania National Guard

Across Ohio, Michigan, Wisconsin, Minnesota, into Canada.

POSSE05
Hex: ADFEA3 Copy Link
adsbxchange.com




Image © Hacks Aviation - FR
Pittsburgh

Reg: 96-7323
United States
DB flags: military
Type: Lockheed Martin C-130H Hercules
Type Desc: L41
Squawk: 3613

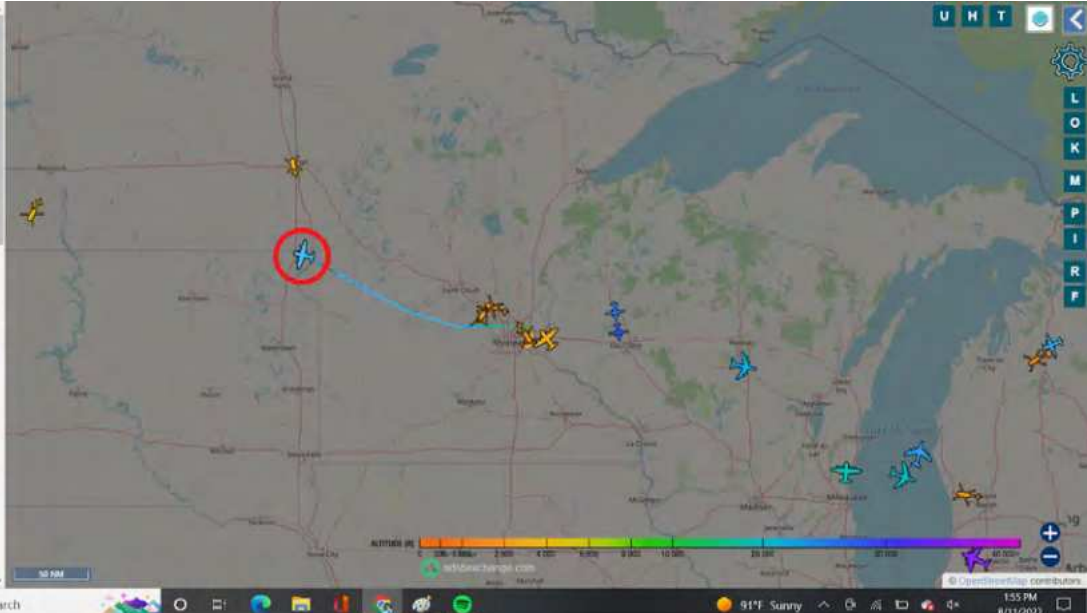
History

SPATIAL

Groundspeed: 243 kt
Baro. Altitude: 22000 ft
WGS84 altitude: n/a
Vert. Rate: n/a
Track: 284.0°
Pos: 45.894°, 96.725°
Distance: 590.3 nms

SIGNAL

Source: MLAT
RSSI: -6.2
Msg. Rate: 1.6
Receivers: 5



91°F Sunny 1:55 PM 8/11/2022

POSSE05
Hex: ADFEA3 Copy Link
adsbxchange.com




Image © Hacks Aviation - FR
Pittsburgh

Reg: 96-7323
United States
DB flags: military
Type: Lockheed Martin C-130H Hercules
Type Desc: L41
Squawk: 3613

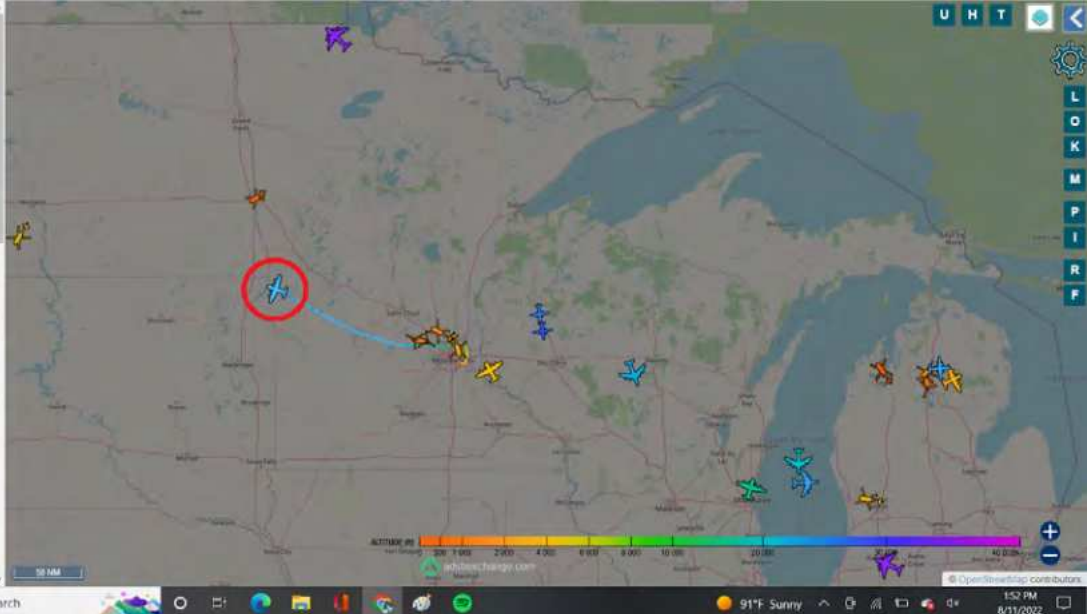
History

SPATIAL

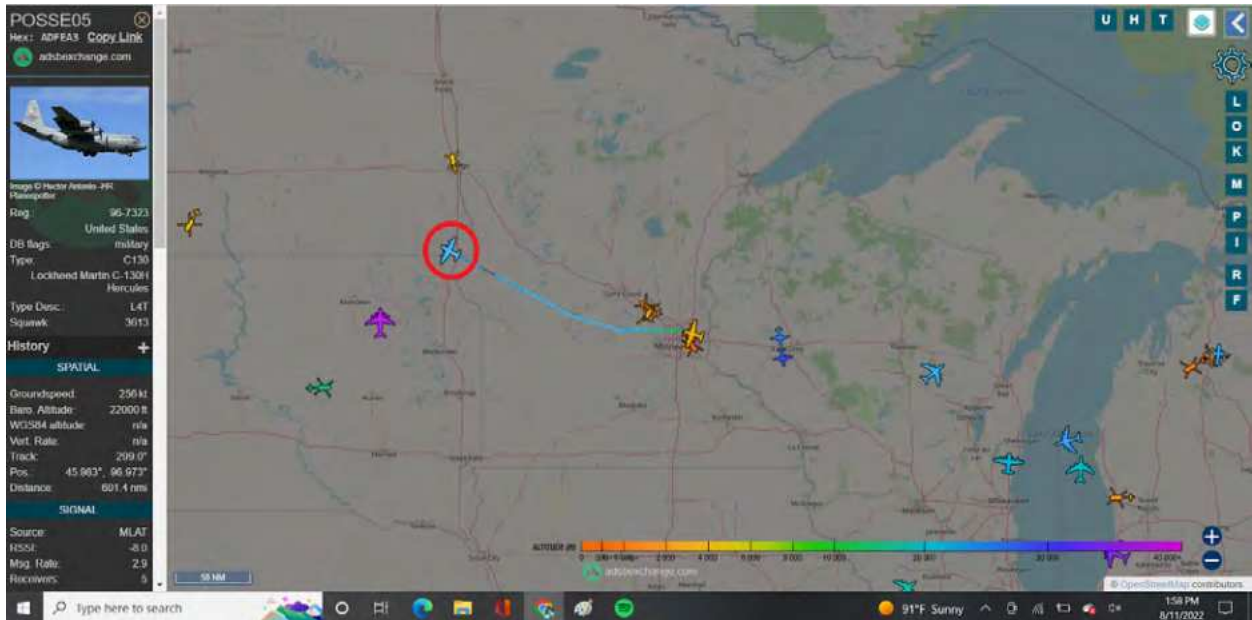
Groundspeed: 357 kt
Baro. Altitude: 22000 ft
WGS84 altitude: n/a
Vert. Rate: n/a
Track: 290.0°
Pos: 45.788°, 96.439°
Distance: 588.4 nms

SIGNAL

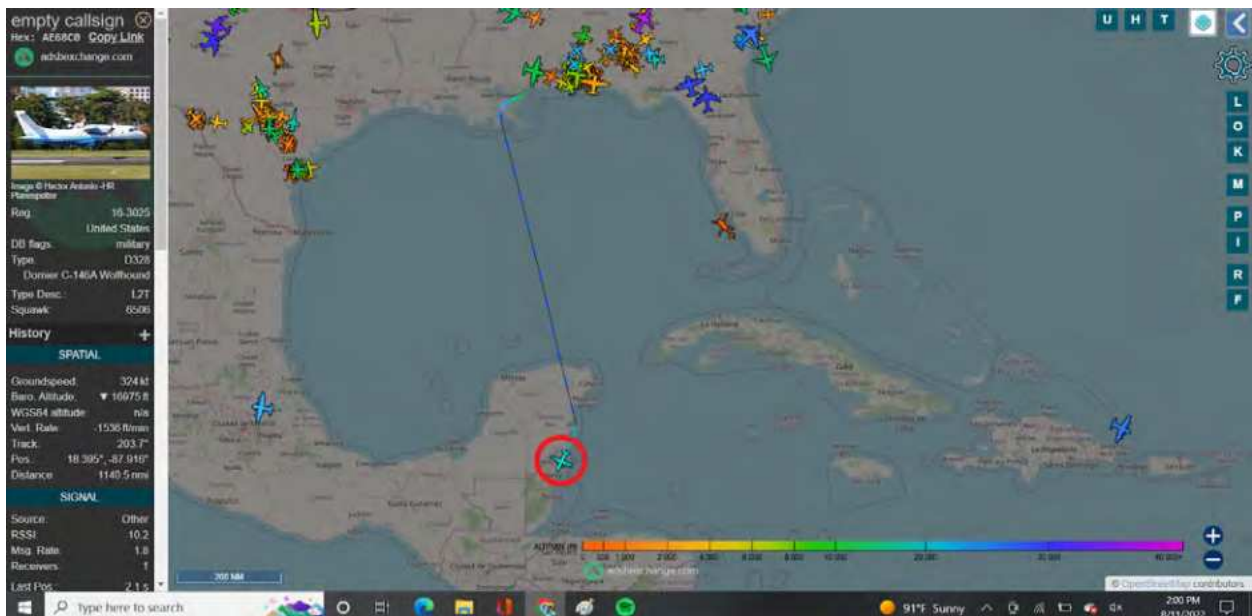
Source: MLAT
RSSI: -6.4
Msg. Rate: 3.2
Receivers: 5



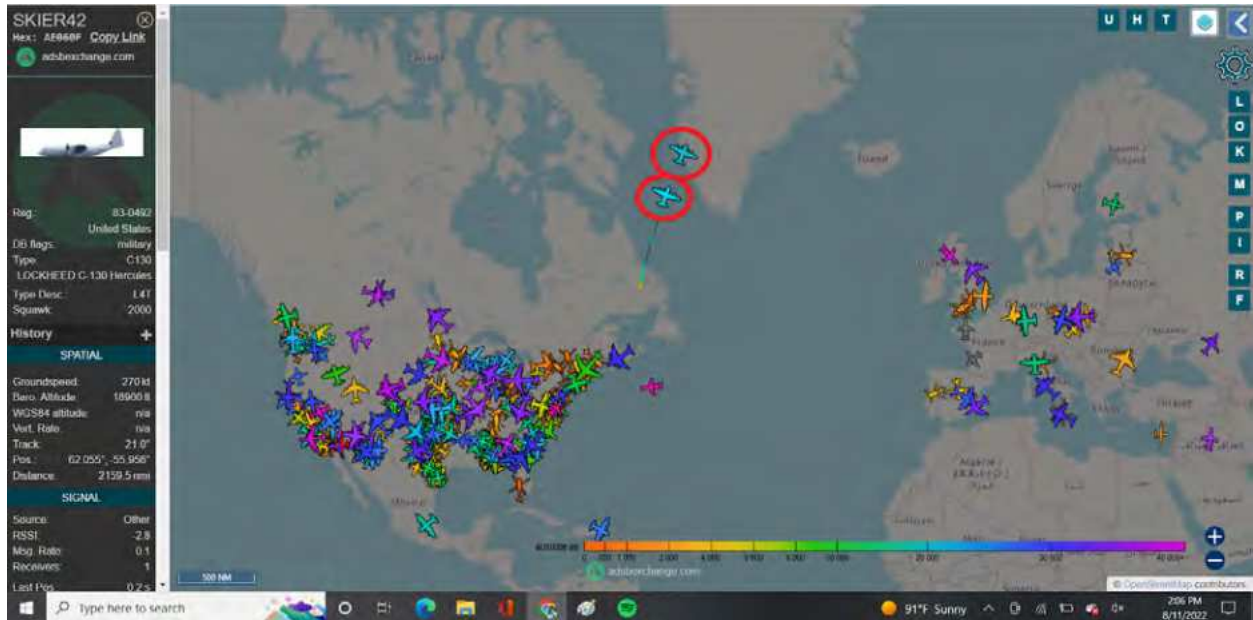
91°F Sunny 1:52 PM 8/11/2022



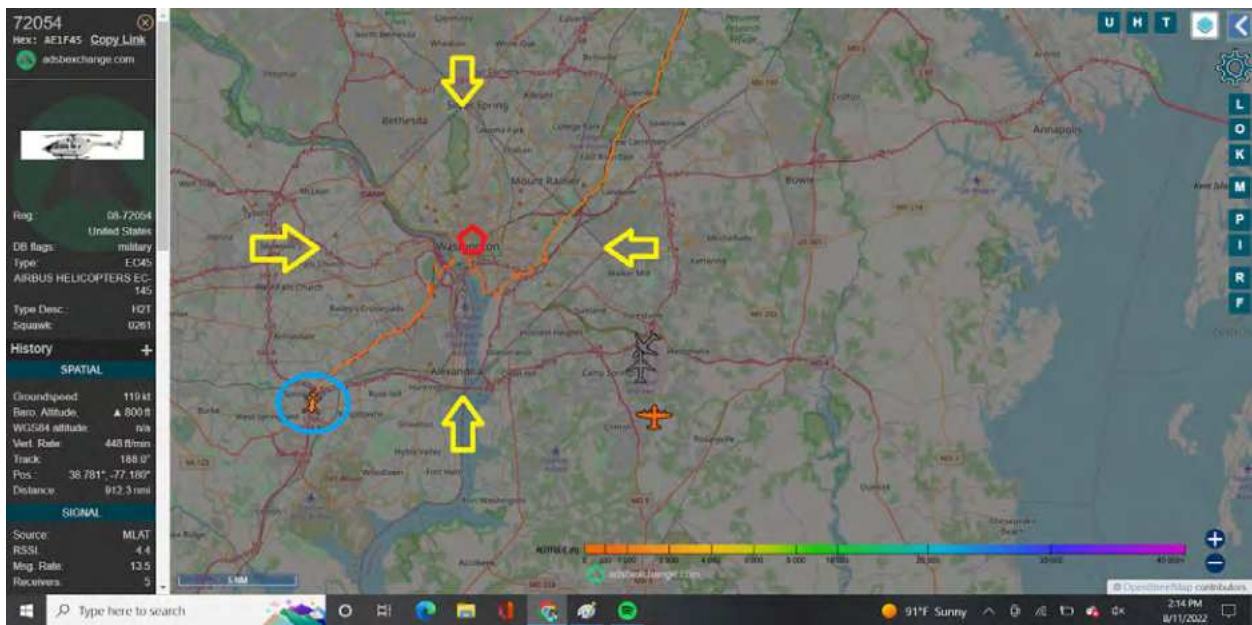
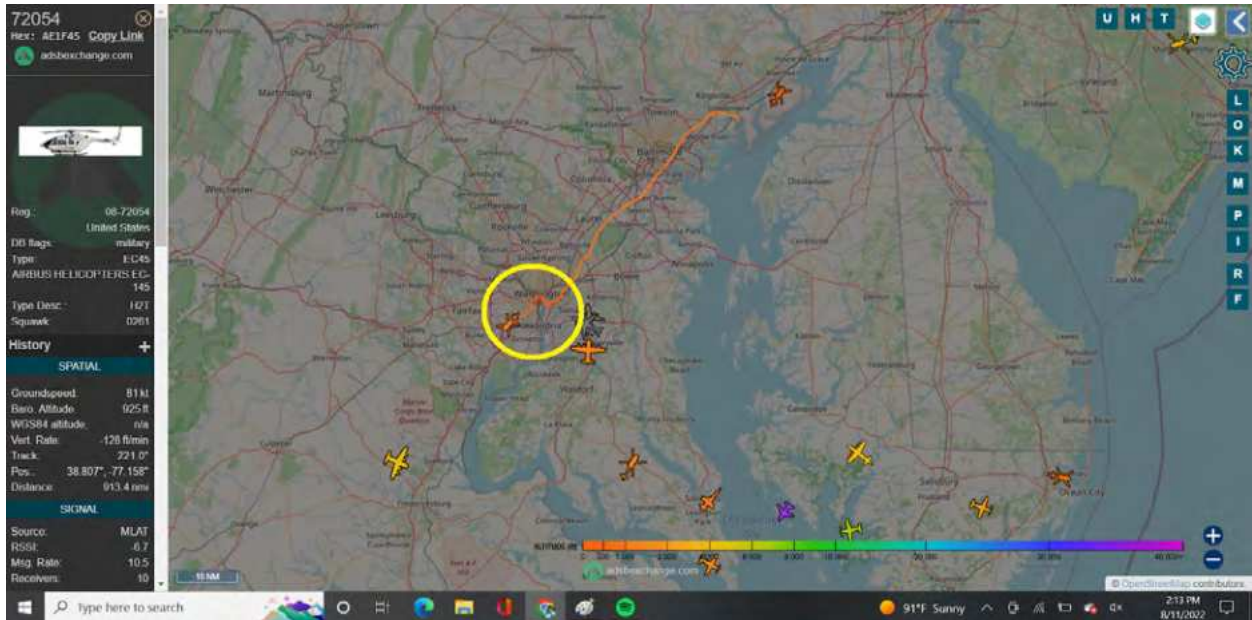
C-130H Hercules from Minnesota National Guard
In South Dakota and North Dakota.



C-146A Wolfhound from Mississippi to Central America



2 C-130 Hercules from Canada to Greenland



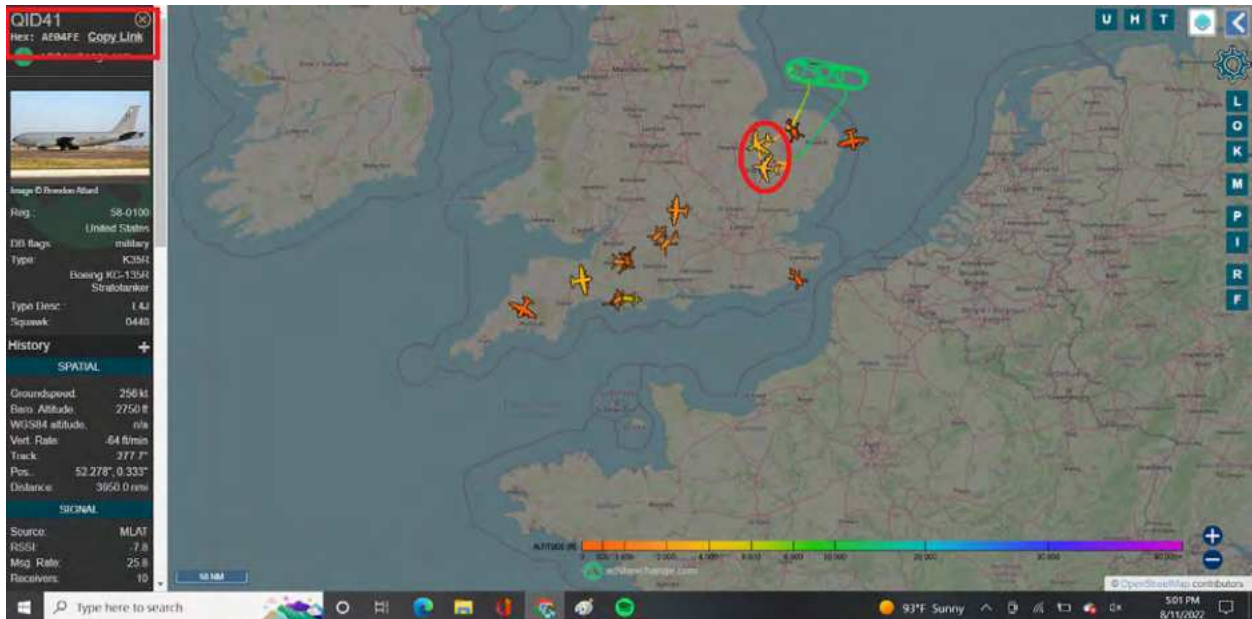
EC-145 Helicopter by White House and in D.C.

FAA Regulations

33 mile NO FLY ZONE radius around D.C.

www.faa.gov

It keeps on gettin' better



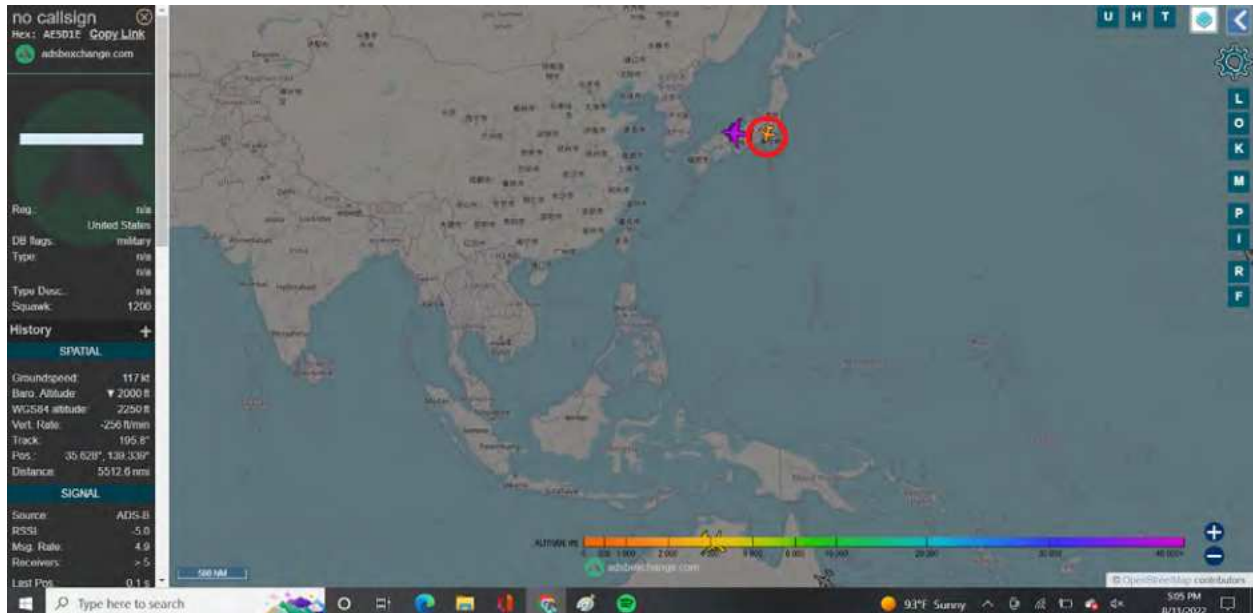
2 United States KC-135 Stratotankers in United Kingdom

Call Sign = QID41 and QID42

Q

I.D.

Imagine that.

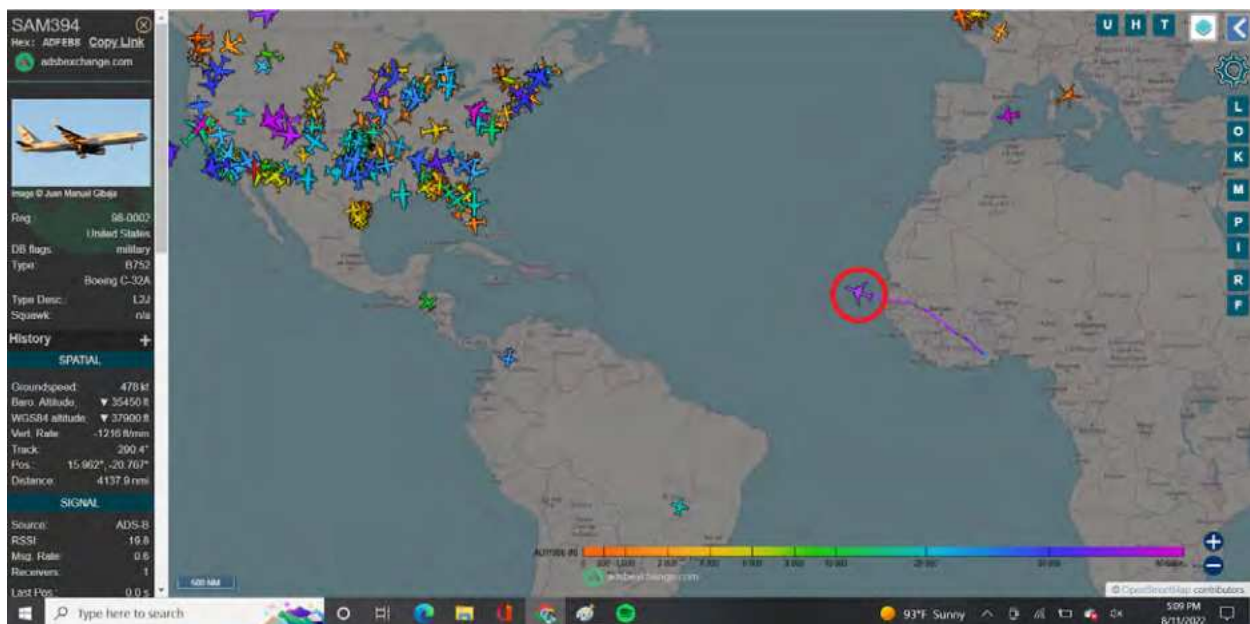
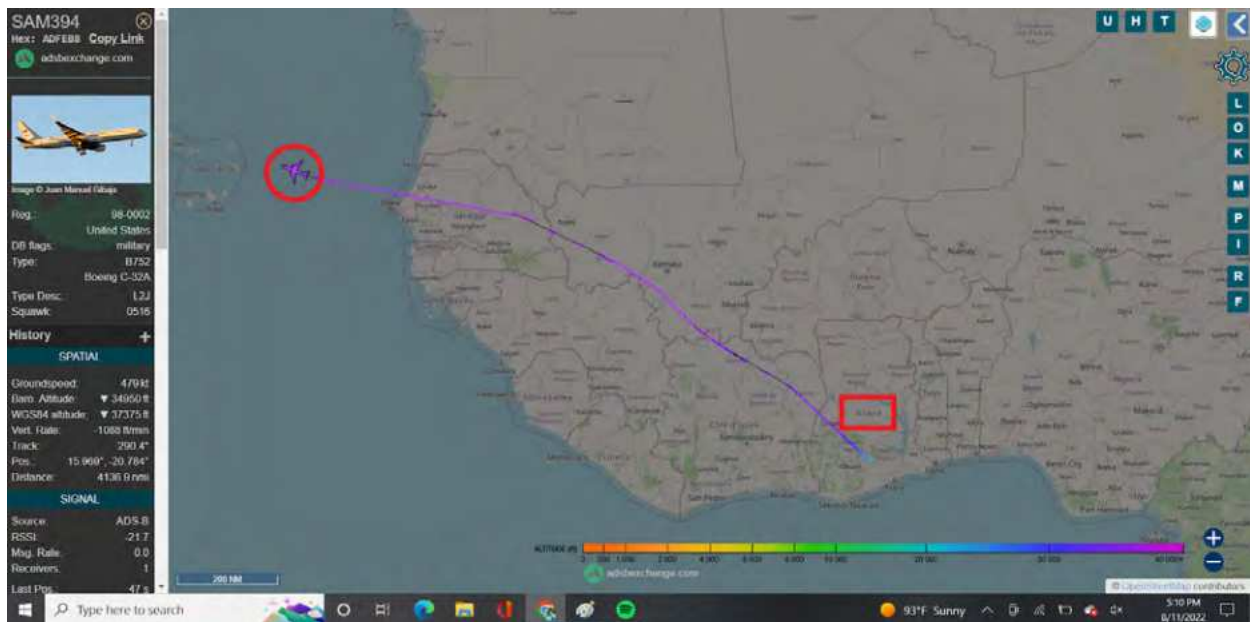


Unmarked U.S. Aircraft in Japan

Purple Aircraft = C-17 Globemaster

It's 7 AM in Japan at this moment. Only two Military Aircraft visible in Japan, China, Malaysia, Philippines, Thailand, South Korea, etc.

VERY RARE.

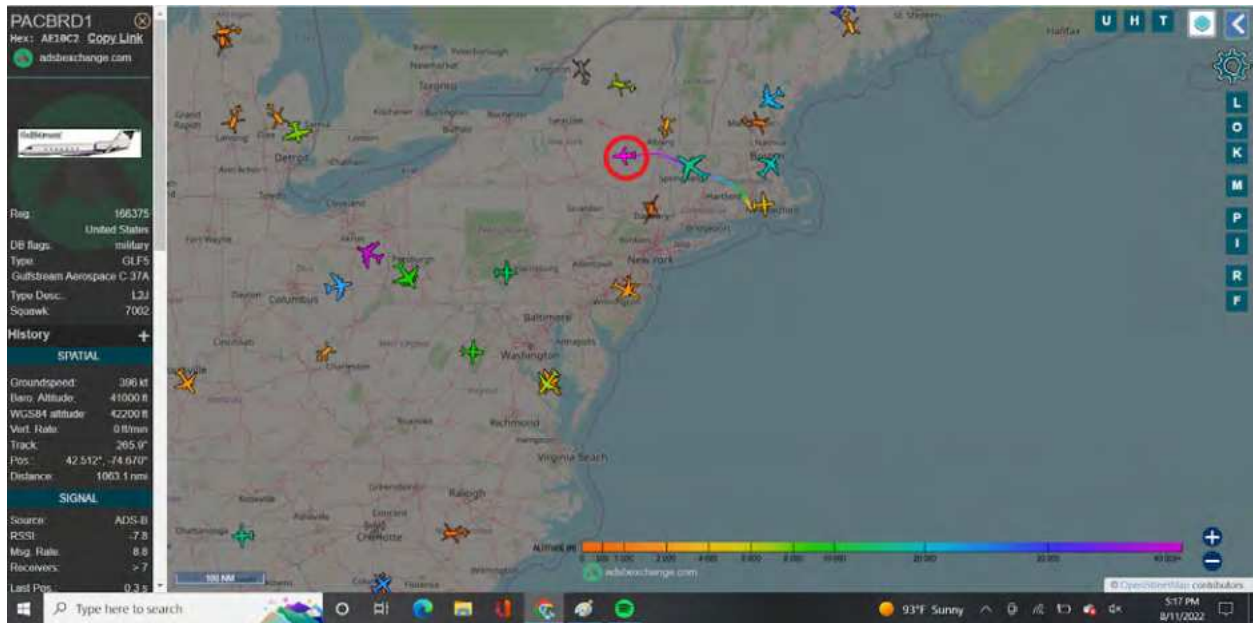


C-32A in Ghana

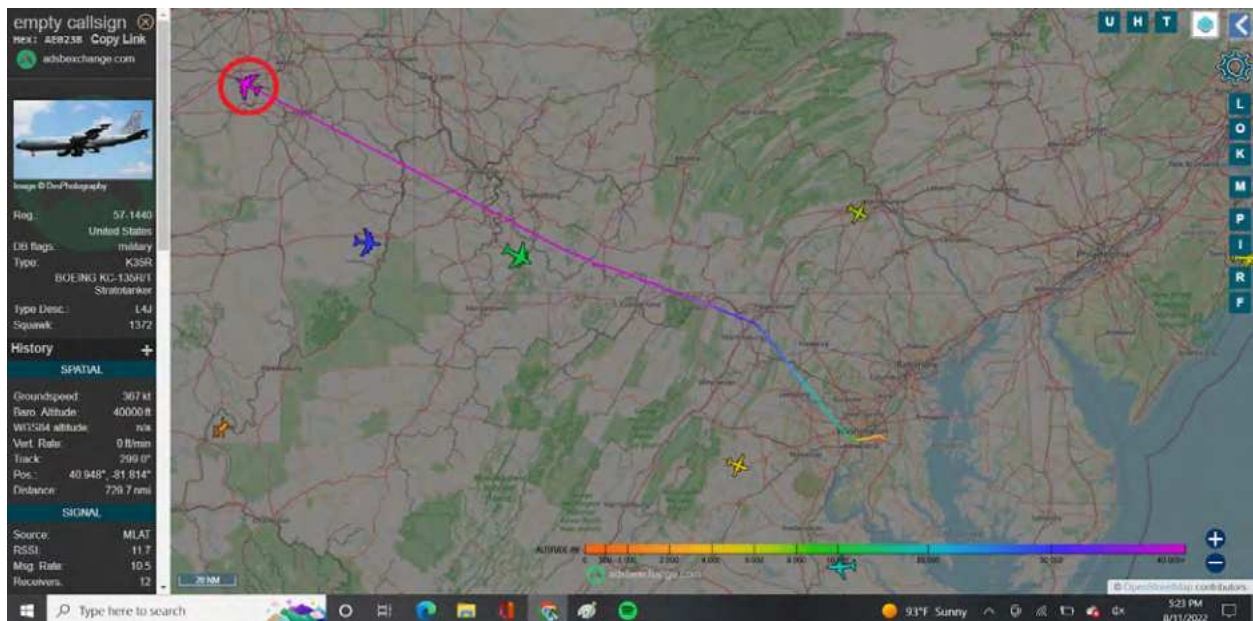
So, here's another C-32, which can be Air Force Two when the Vice President is on it... in Ghana.

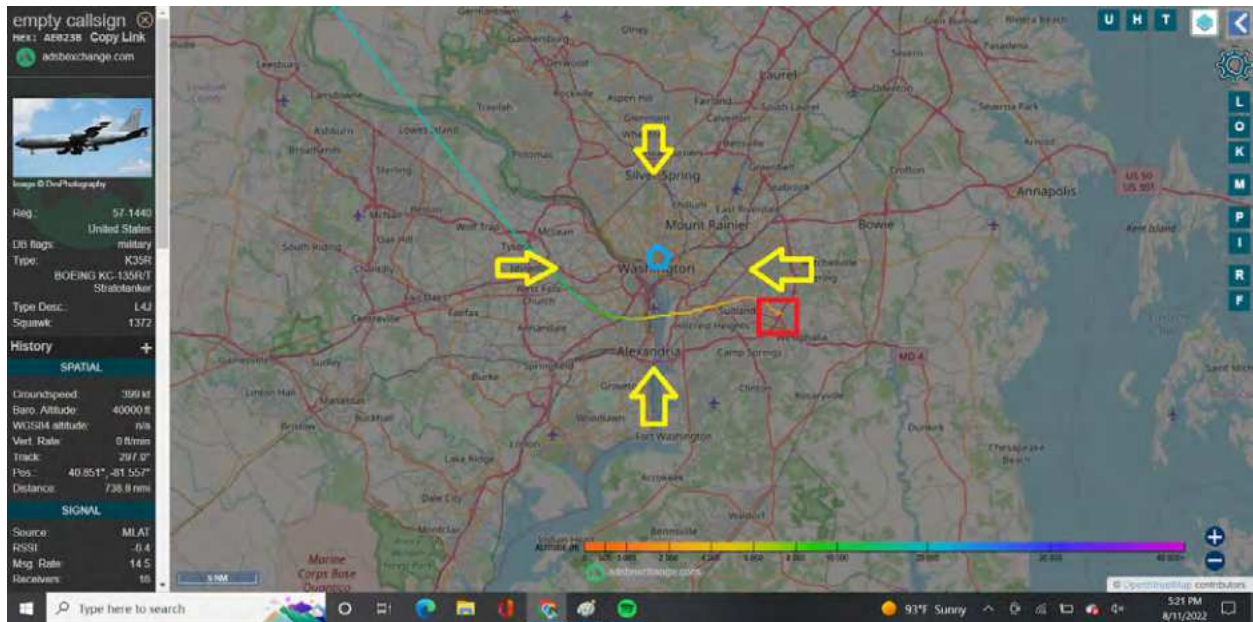
Two C-32A's in two parts of the world today... when none of the PRIMARY users (Vice President, First Lady, and Secretary of State) are anywhere near Ghana.

Time to wake up Americans.



C-37A from Quonset State Airport = Rhode Island National Guard





KC-135R/T Stratotanker

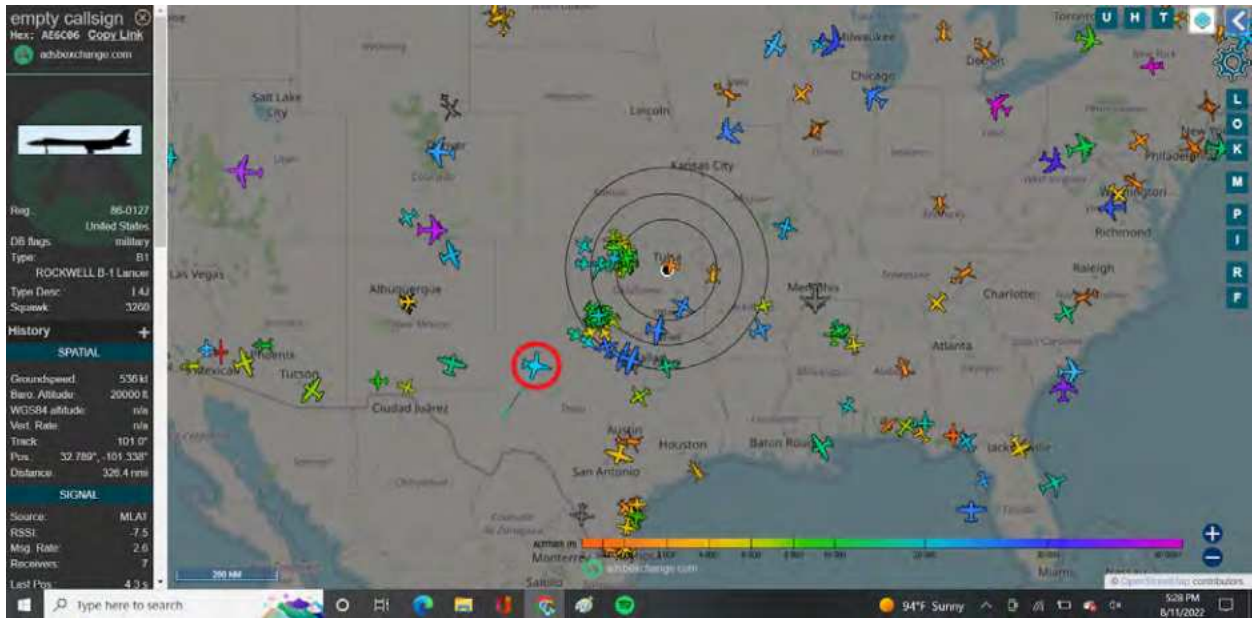
Flew by White House and into D.C. flight zone restrictions

I've watched many, many, many aircraft take off and land at Joint Base Andrews... every single one will fly around the D.C. Territory Box.

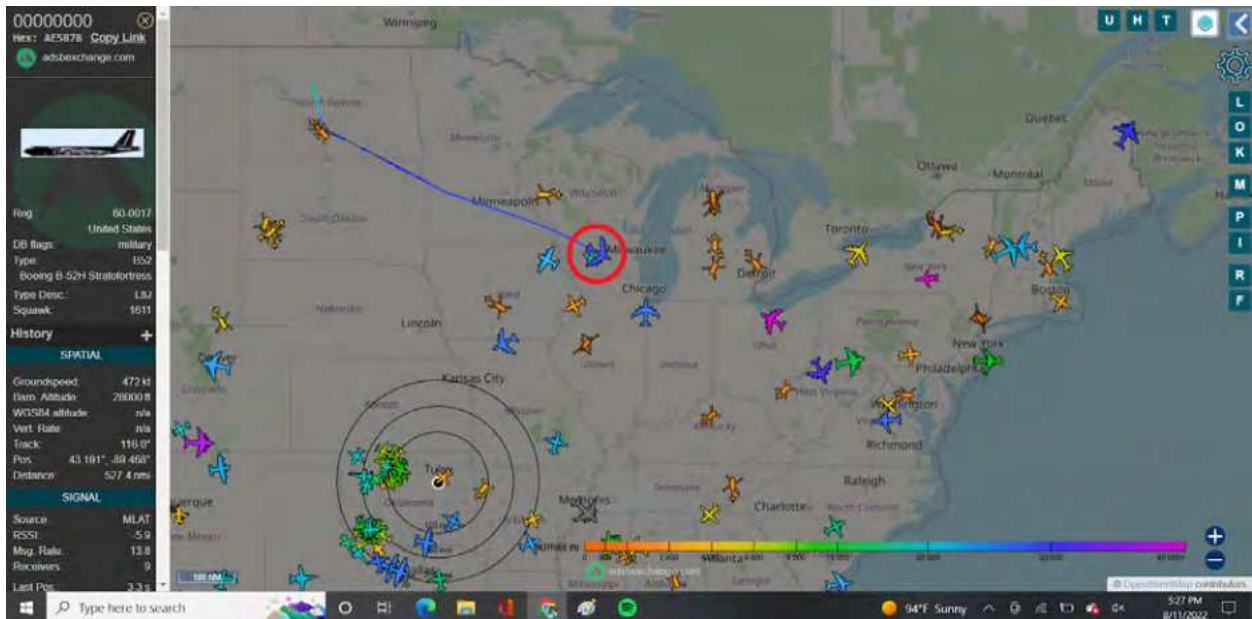
I've got several aircraft in both documents flying through the most restricted air space in the world.

Including the "Press Secretary Psaki" on April 16, 2021, live press conference with the infamous "there is a plane overhead."

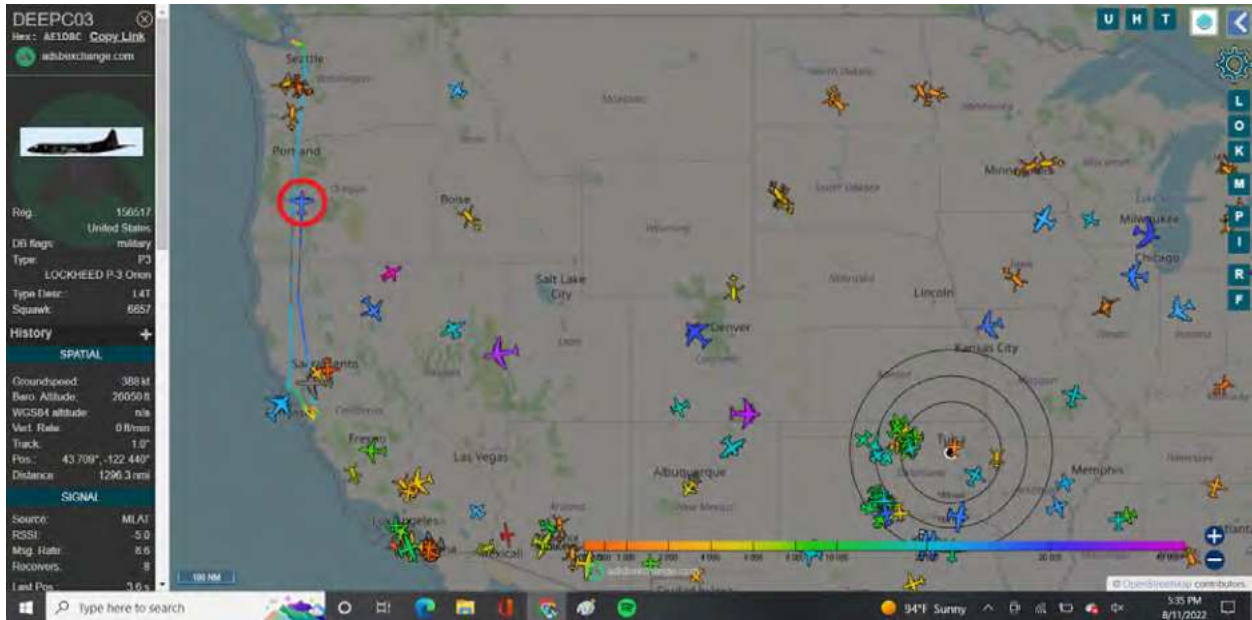
Here's the most beautiful so far



B-1 Lancer Bomber



B-52 Stratofortress Bomber

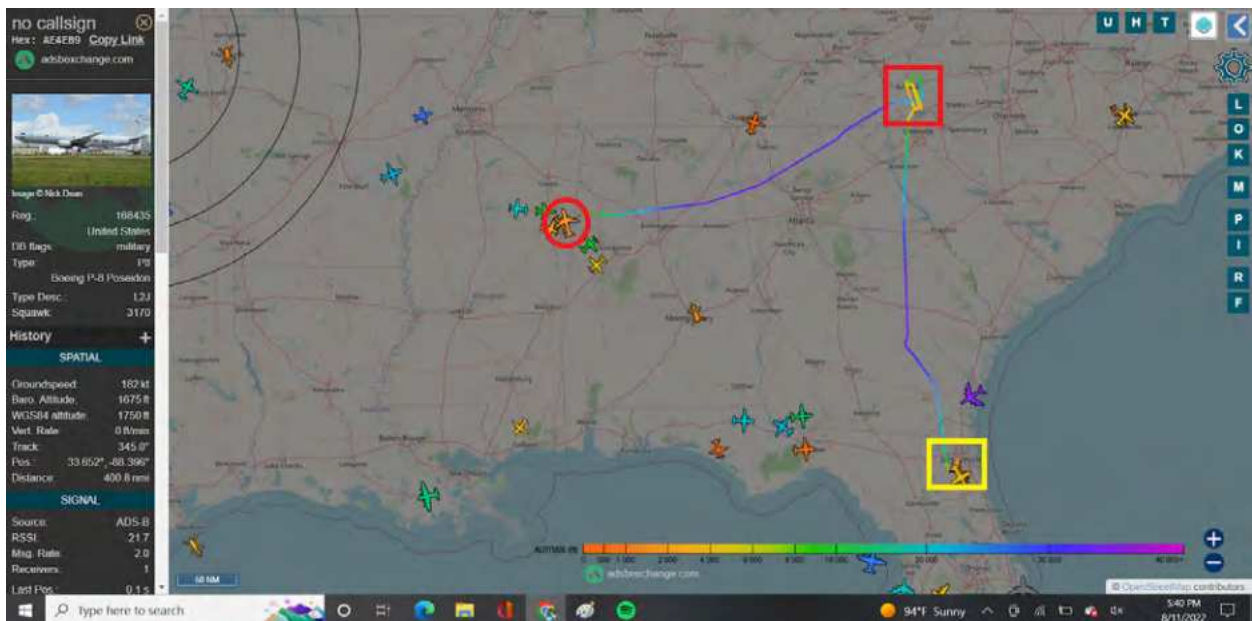


P-3 Orion

Maritime Surveillance

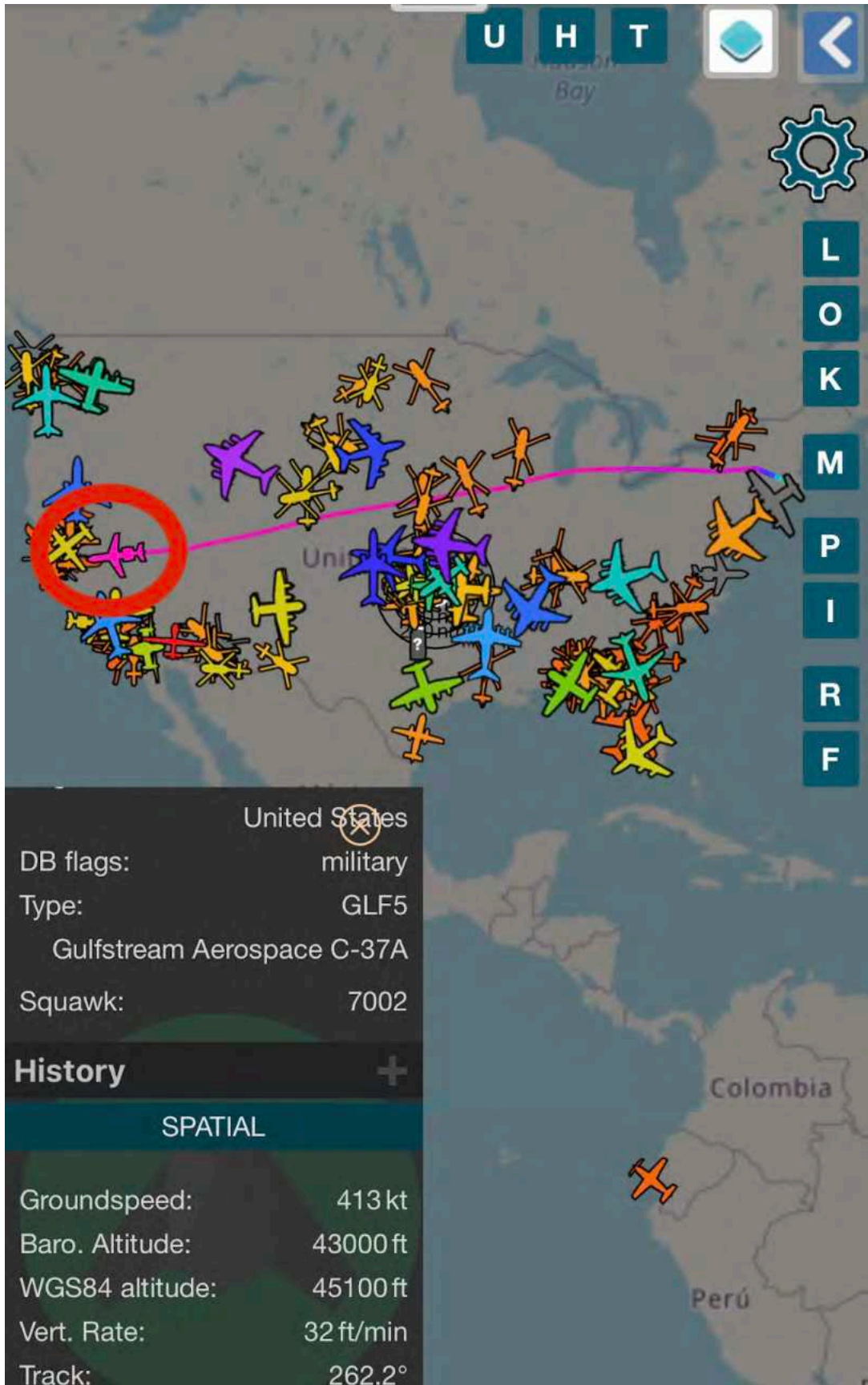
P-3:

https://en.wikipedia.org/wiki/Lockheed_P-3_Orion



P-8 Poseidon; Maritime Patrol

Red Box = Rural North Carolina



C-37A from above

Clearly cross country



All Military Aircraft around 6:30 pm CST

U H T

L
O
K
M
P
I
R
F

TOPCT02

Hex: AE01D1 [Copy Link](#)




Image © Josh Knights

Reg.: 62-4130
United States

DB flags: military

Type: R135

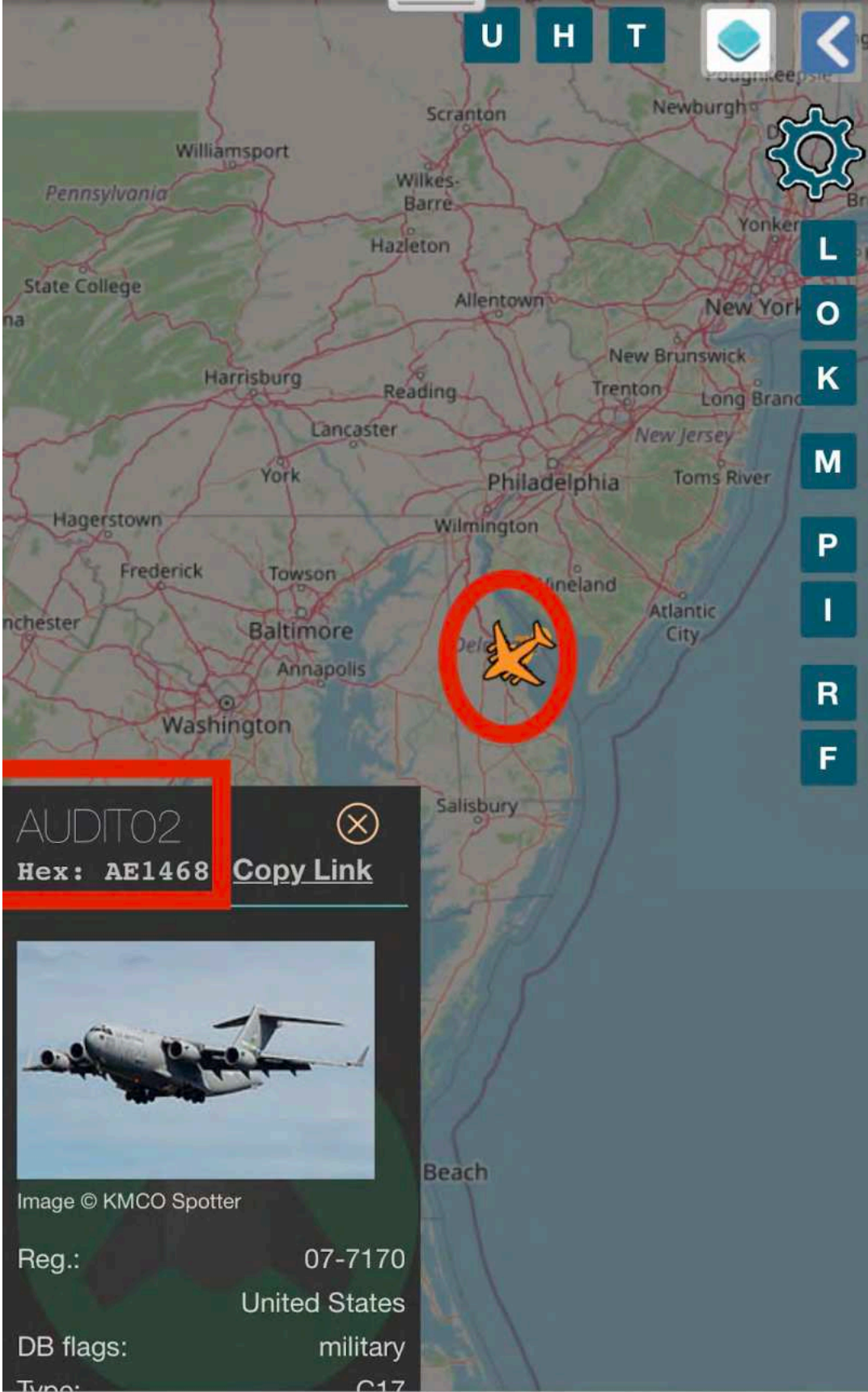
Nebraska **National Guard**

Call Sign = Top Cat

U H T

Settings

LOOKMPIRF



AUDIT02
Hex: AE1468 [Copy Link](#)




Image © KMCO Spotter

Reg.: 07-7170
United States

DB flags: military

Type: C17

C-17

Call Sign = **Audit** LOL

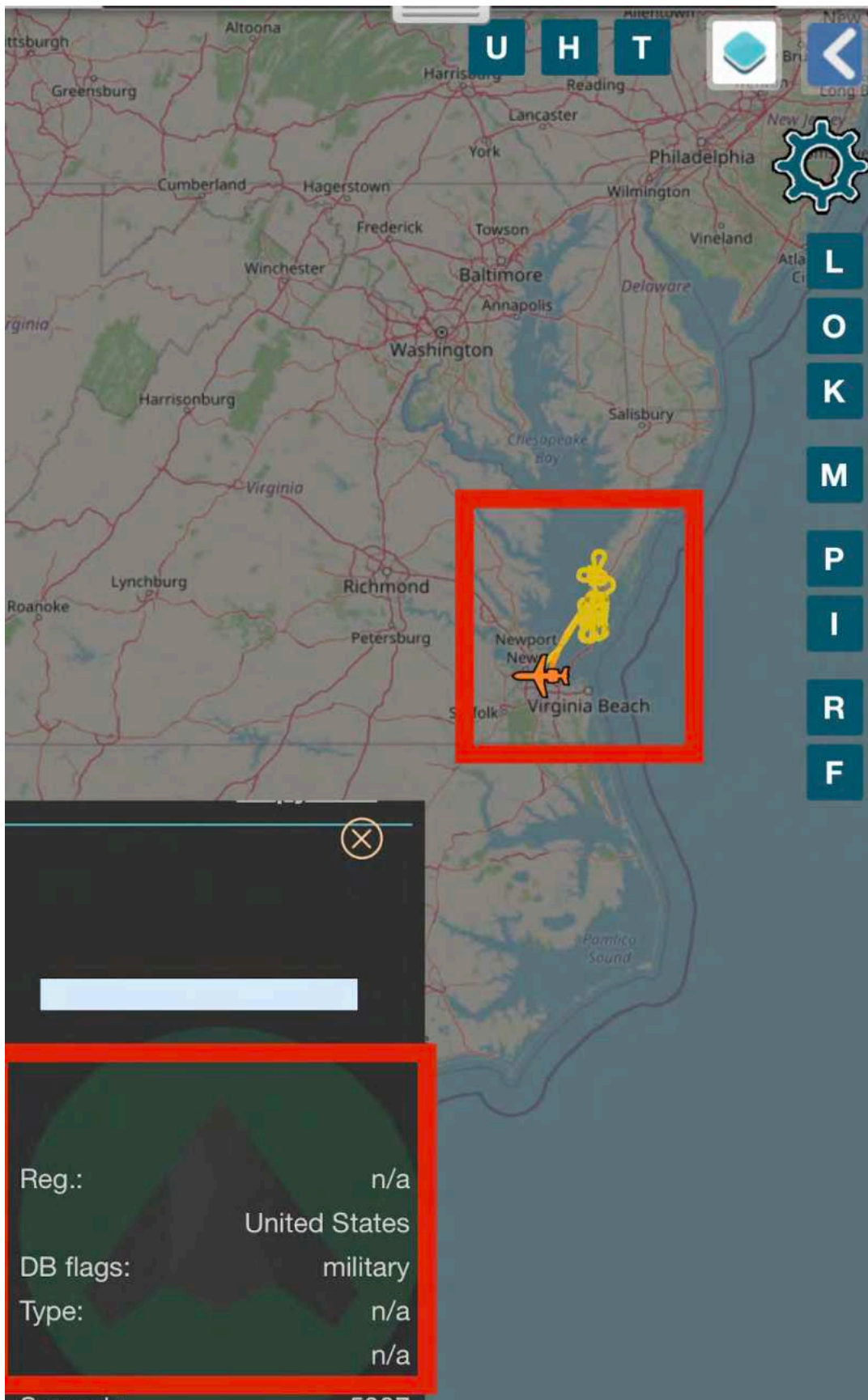
U H T

LOOKMPIRF

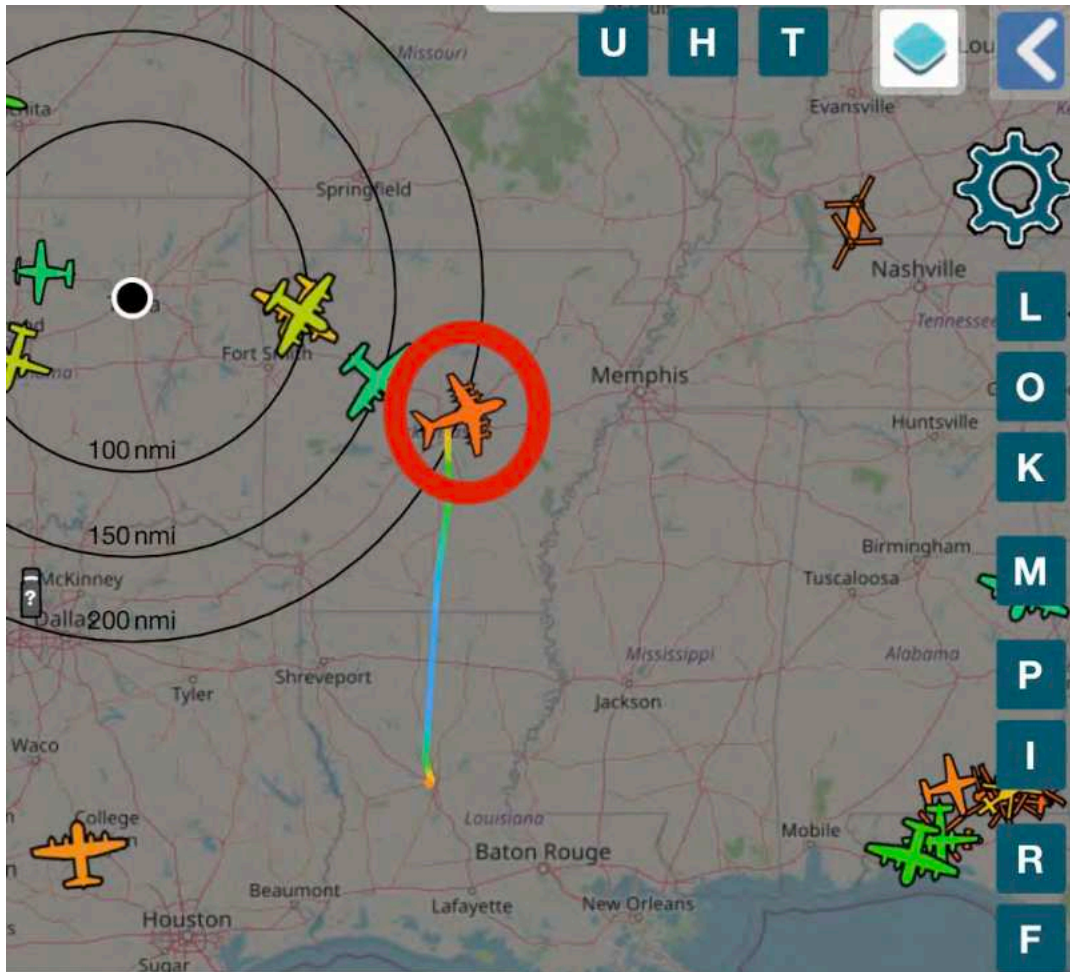
Ottawa
New York
Washington
United States
100 nmi
150 nmi
200 nmi
The Bahamas
La Habana
Cuba
Kingston
Honduras
Nicaragua

Reg.: 60-0017
United States
DB flags: military
Type: B52
Boeing B-52H Stratofortress
Squawk: 1611

B-52 Stratofortress Bomber



Unmarked Aircraft



CADS907 ✕
Hex: 44F683 [Copy Link](#)



Image © Francesco Della santa

Reg.: CT-03
Belgium
DB flags: military
Type: A400



U H T

100 nmi
150 nmi
200 nmi

Kansas City
Kansas
Missouri
Kentucky
Tennessee
Arkansas
Mississippi
Alabama
Georgia
Texas
Louisiana
Austin
Houston
San Antonio
Baton Rouge
Atlanta

L
O
K
M
P
I
R
F

CADS907

Hex: 44F683 [Copy Link](#)

Image © Francesco Della santa

Reg.: CT-03
Belgium

DB flags: military

Type: A400

Mérida
Cancún
Belize
Guatemala

Only a Belgium Military Aircraft in Louisiana and
Arkansas

U H T

Chicago

Lincoln

Denver

Albuquerque

Ciudad Juárez

San Antonio

Houston

Reynosa

Veracruz

Tuxtla Gutiérrez

Guatemala

El Salvador

Merida

Belize

Memphis

Baton Rouge

100 nmi

150 nmi

200 nmi

Boeing P-8 Poseidon

Reg.: 169567
United States
DB flags: military
Type: P8
Boeing P-8 Poseidon
Squawk: 2413

P-8 Poseidon

Maritime Patrol

U **H** **T**

L
O
K
M
P
I
R
F

Hex: AE5878 [Copy Link](#)

Reg.:	60-0017
	United States
DB flags:	military
Type:	B52
	Boeing B-52H Stratofortress

B-52 Bomber Michigan **National Guard**

11:24

5G E

free delivery & free setup*
on select mattresses

shop now



U H T



L

O

K

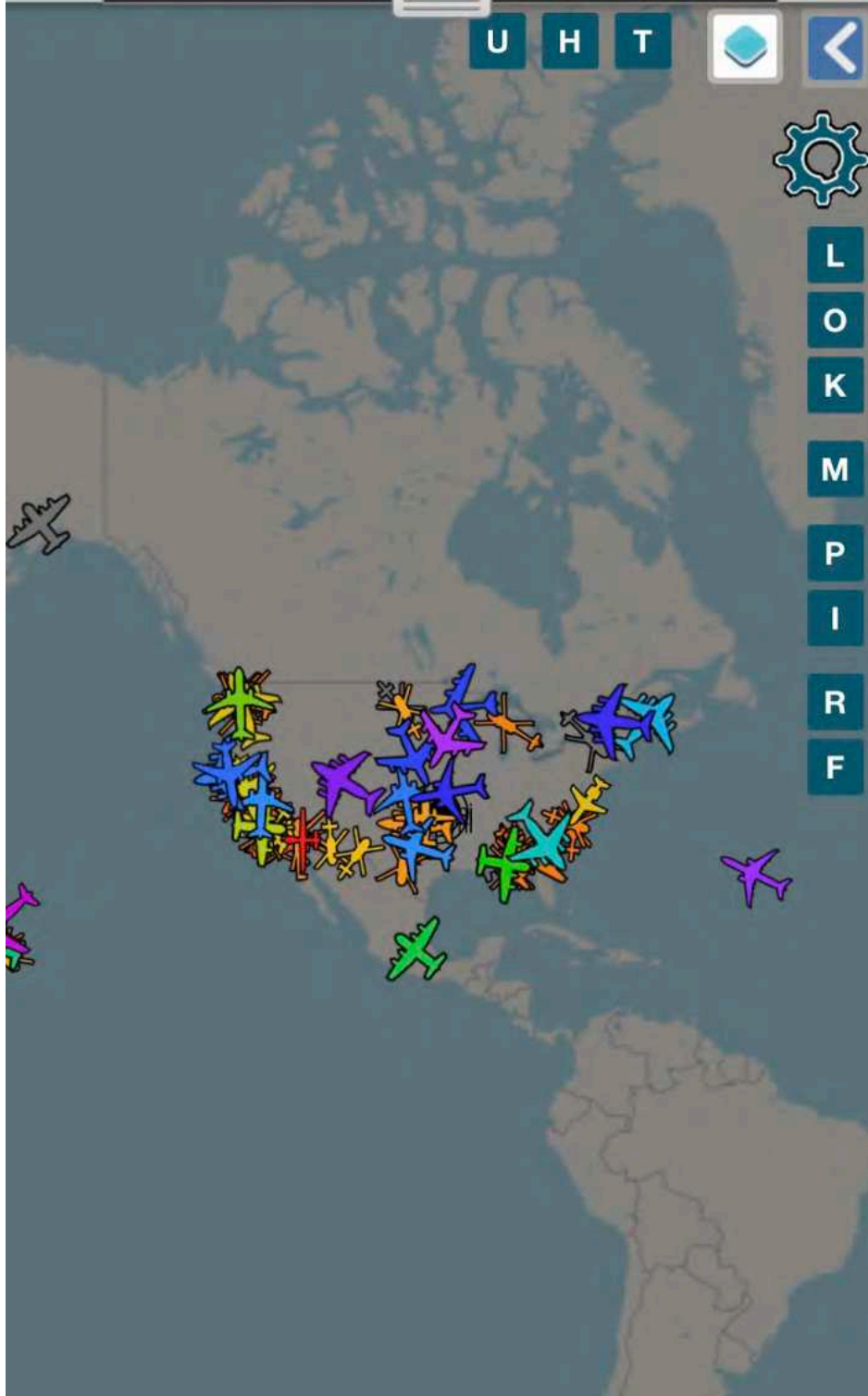
M

P

I

R

F



All Military Aircraft at 11:24 pm CST

U H T

Map showing a flight path from the Atlantic Ocean to the Mediterranean region. A purple airplane icon is circled in red, with a purple line extending from it towards the coast of North Africa. Other airplane icons in various colors are clustered on the left side of the map.

Island

Mudson Bay

Unit

موريتانيا

Settings gear icon

LOCK

MPIRF

MC2394 ✕

Hex: **ADFEB8** [Copy Link](#)




Image © Juan Manuel Gibaja

Reg.: 98-0002
United States

DB flags: military

Type: B752

U H T



L
O
K
M
P
I
R
F



MC2394



Hex: ADFEB8 [Copy Link](#)



Image © Juan Manuel Gibaja

Reg.: 98-0002

United States

DB flags: military

Type: B750

U H T

Ribeira Funda
Espargos
Hortelã

Jardim
Palmeira
Sal

Sal

45 m

Aeroporto Amílcar
Sal International
Amílcar Cabral

Sal

Murdeira

EN1-SL-01

MC2394

Hex: ADFEB8 [Copy Link](#)




Image © Juan Manuel Gibaja

Reg.: 98-0002
United States

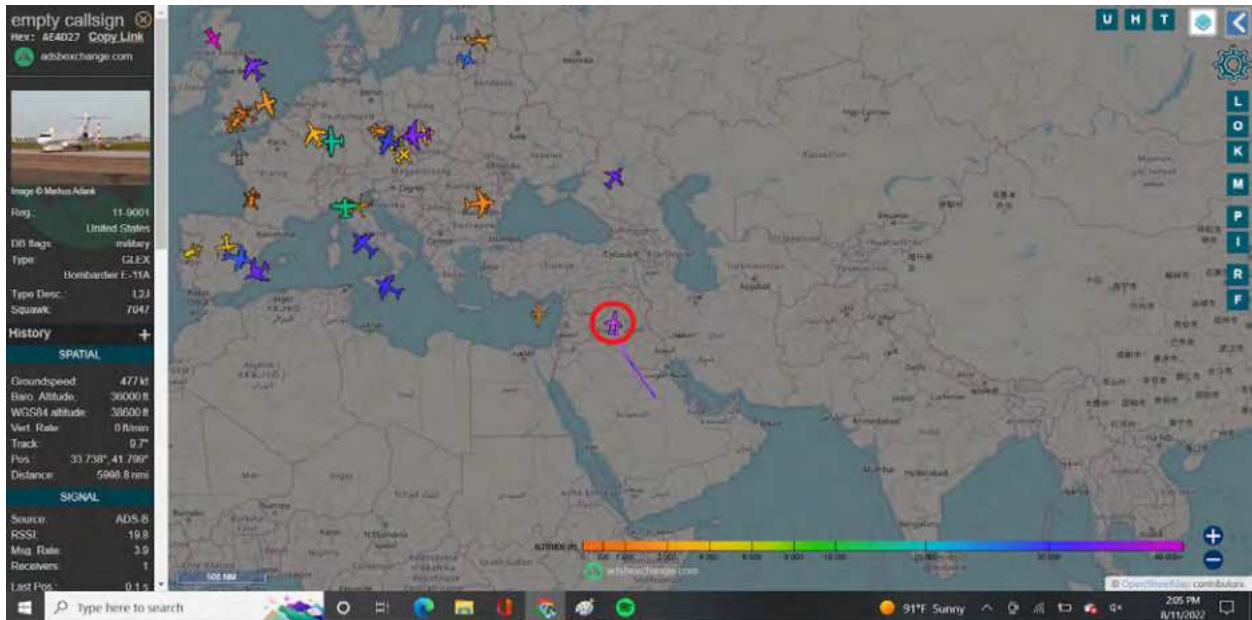
DB flags: military

Type: B757

C-32A from above

Two C-32A's in air today... nowhere near the primary users of the aircraft.

Imagine that.



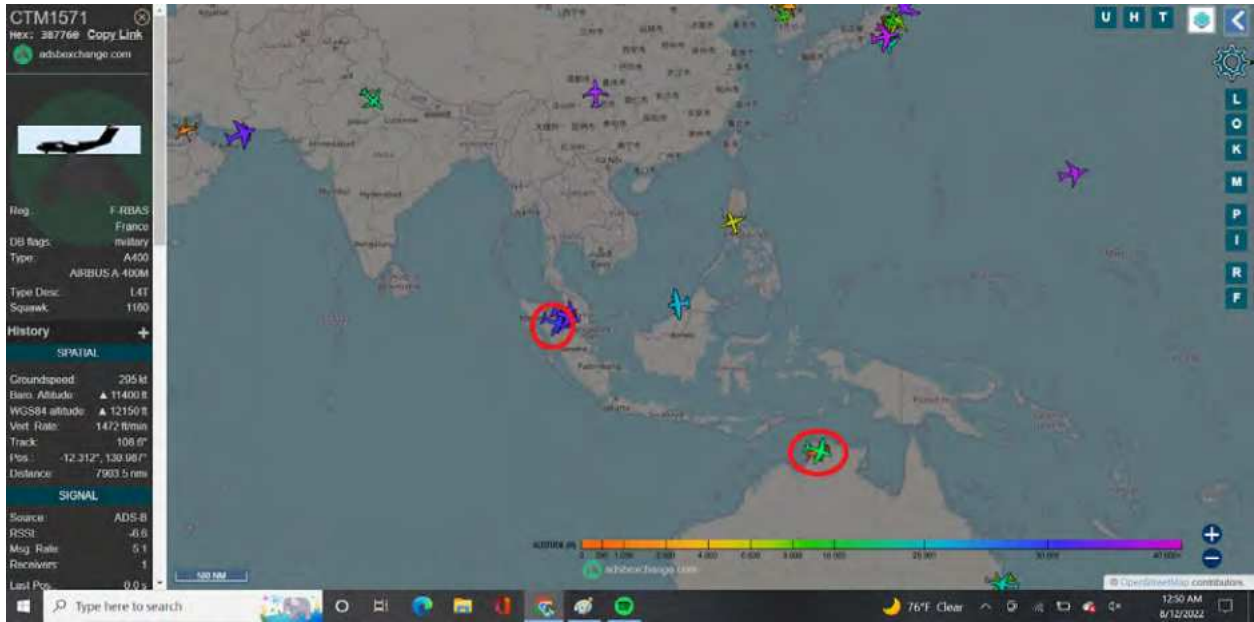
E-11A Bombardier from Saudi Arabia to Iraq

This aircraft has been very active. I've seen it multiple times in the air without documenting it every single day.

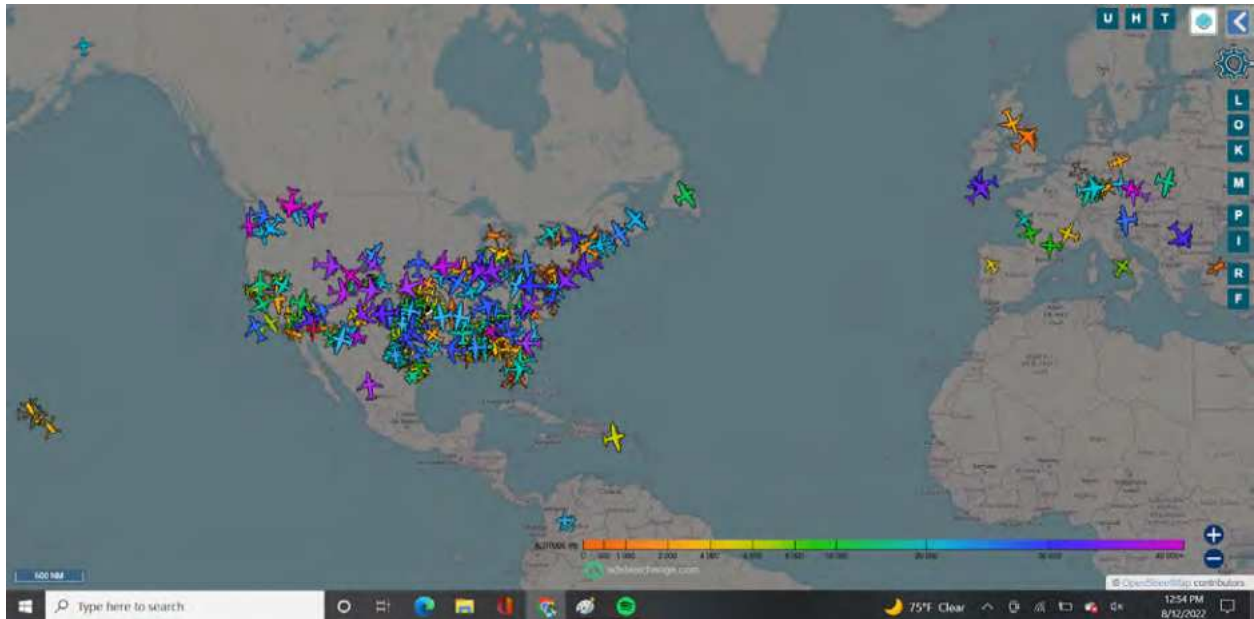
E-11A:

<https://www.airforcemag.com/weapons-platforms/e-11a/>

August 12, 2022:

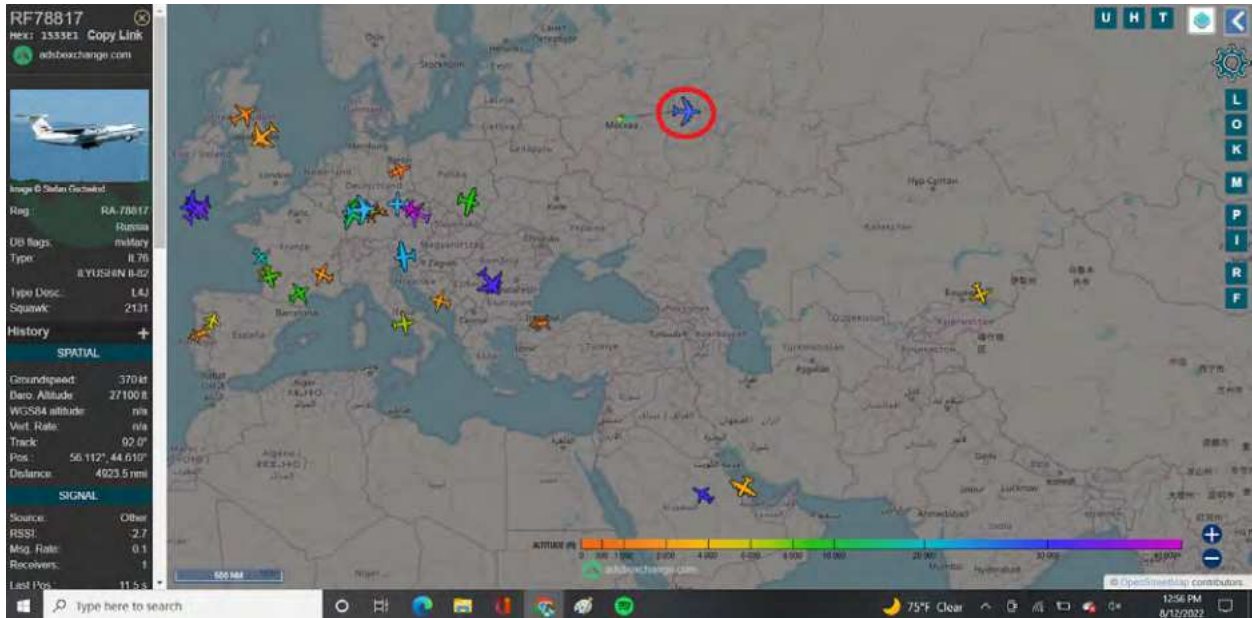


French Aircrafts in Malaysia and Australia



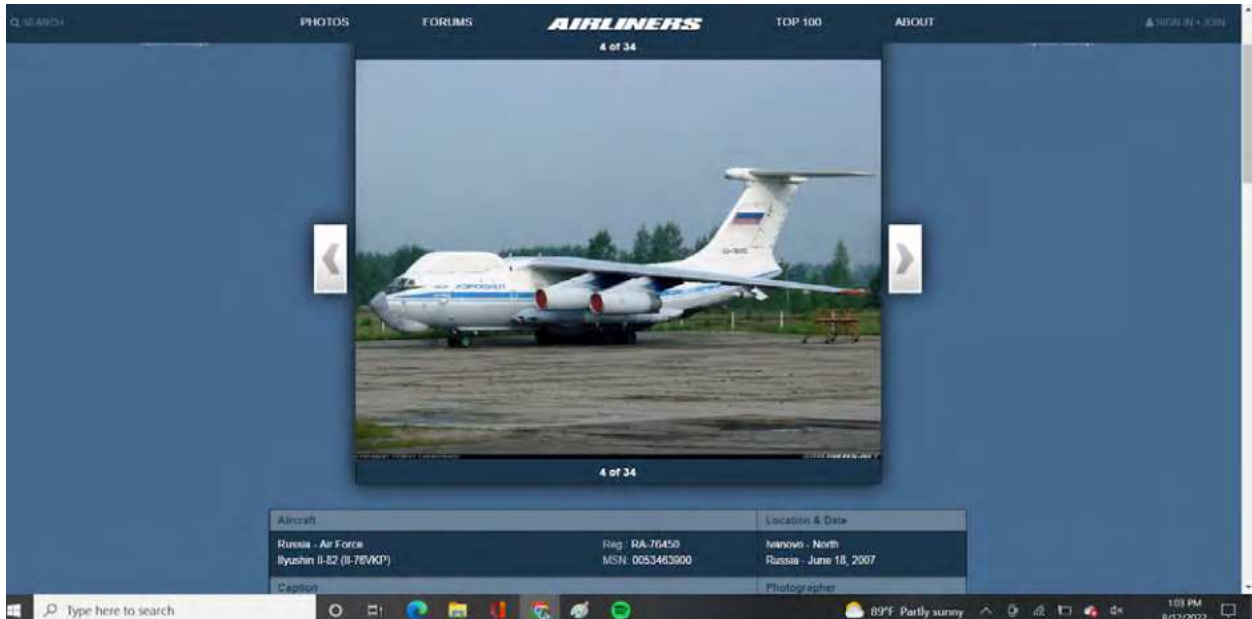
All Military World View

Here's proof Russia is our Ally in this Global Covert Operation



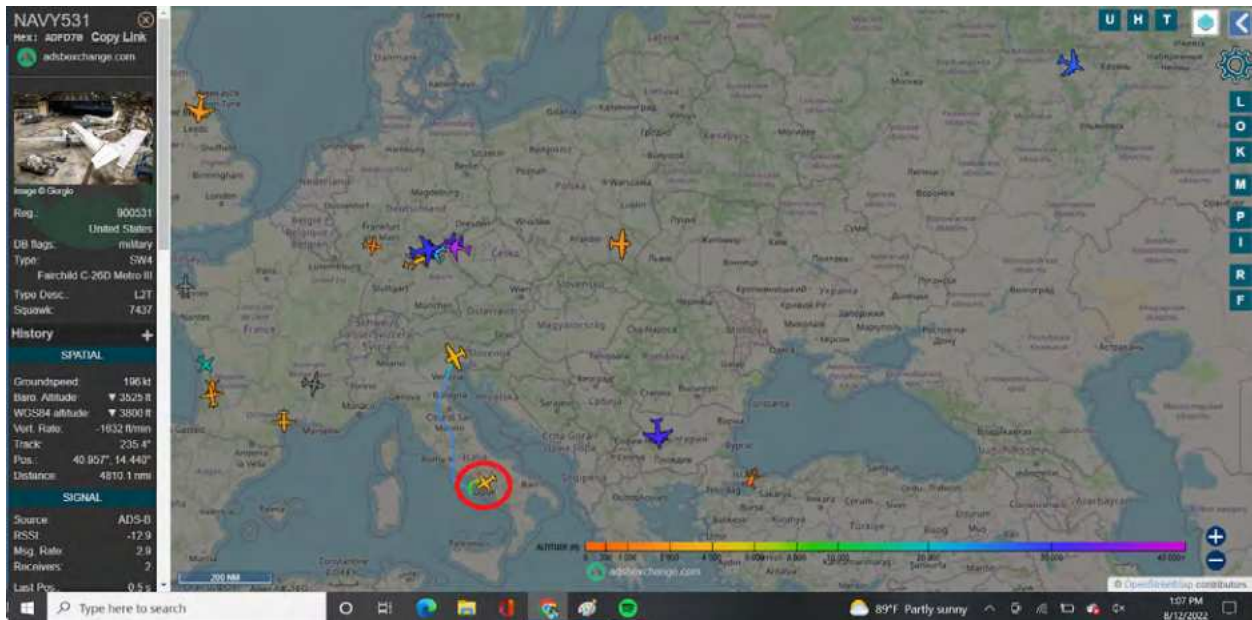
Russian ILYUSHIN II-82

The II-82 is an airborne early warning reconnaissance aircraft.



The II-82

Simultaneously in Italy, one of our Recon Aircrafts just landed



C-26D Metro

https://en.wikipedia.org/wiki/Fairchild_C-26_Metroliner

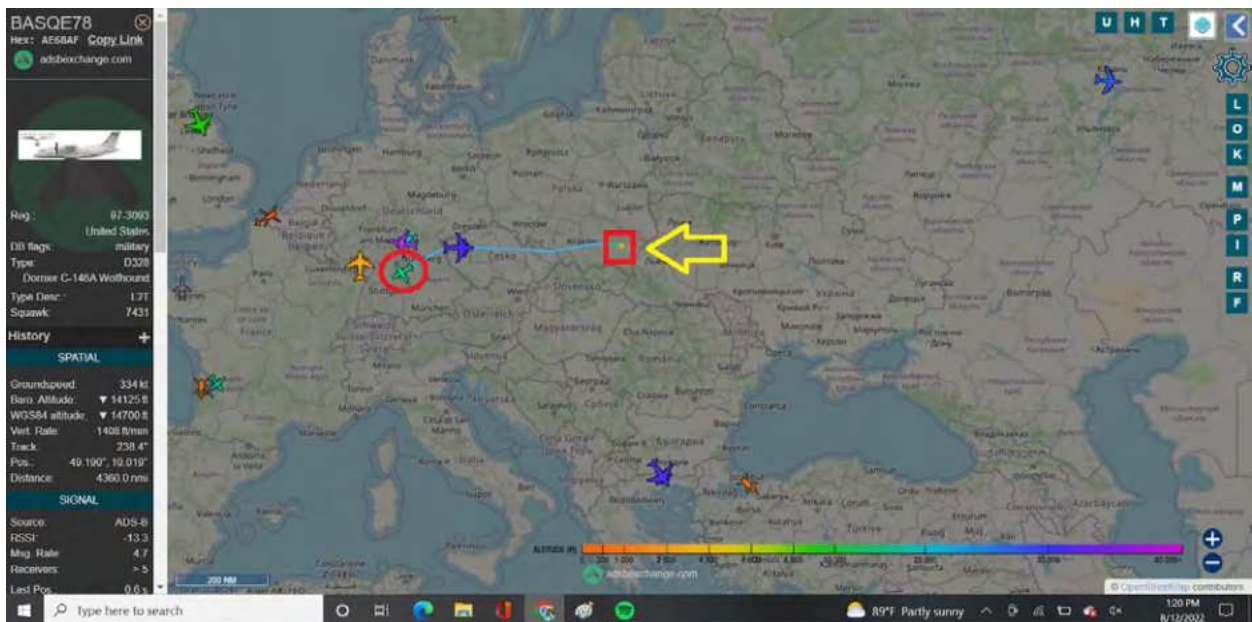
Also proving the Military is in complete control as the PRESIDENT is the ONLY person who can activate the National Guard to Federal Duty... check out this paragraph from the Wiki Link above on the C-26D Metro.

“In early June 2020, the US **National Guard** deployed an RC-26B to El Dorado Hills near Sacramento, California, apparently in response to a walking tour by young black entrepreneurs. **The deployment occurred without the knowledge or approval of Gavin Newsom, the Governor of California.**”

Who was the President in June 2020?

This also proves the President and Military does not have to tell you the citizens “sh*t from Shinola,” as my Dad likes to say.

Instead you can know by the fact of how the Military operates via Regulations such as who activates National Guard for State Emergencies versus National.



C-146A Wolfhound

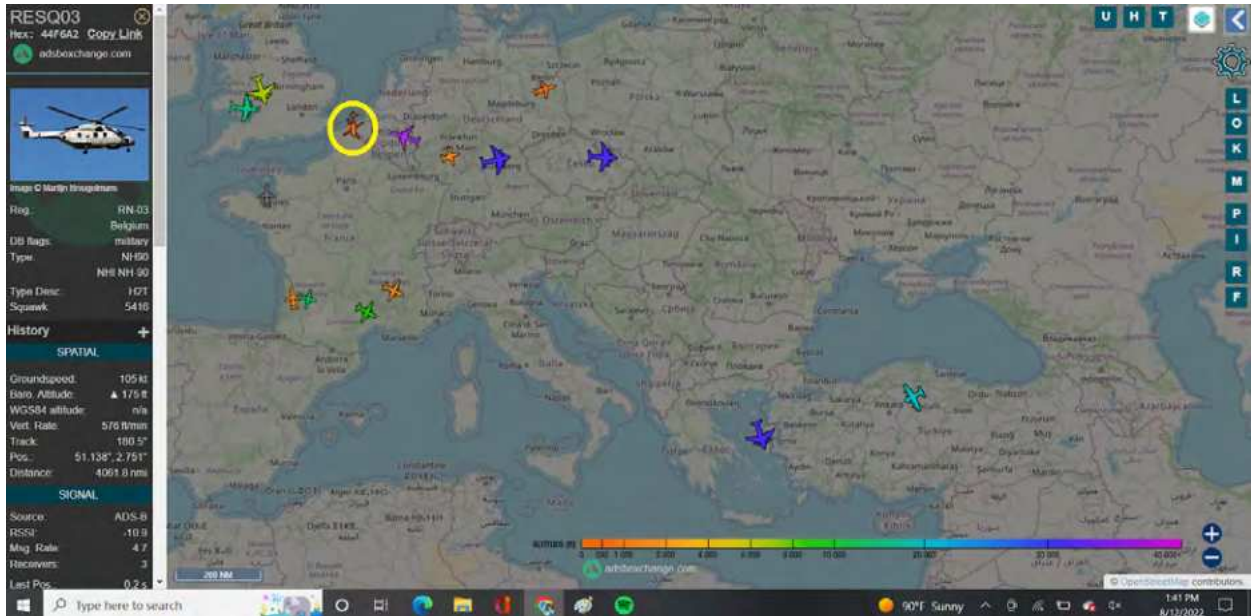
Red Box = Poland

Yellow Arrow = Ukraine Border

Call Sign = BasQe78

Now remember from above... the Belgium Aircrafts in the United States?

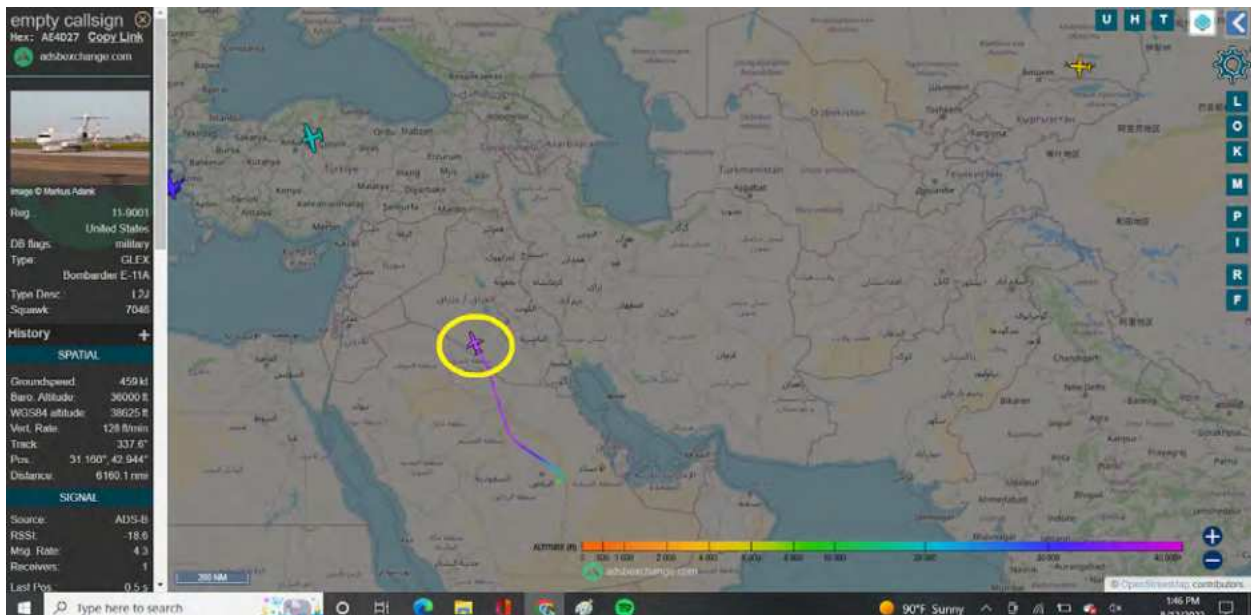
Now check this:



Belgium Helicopter

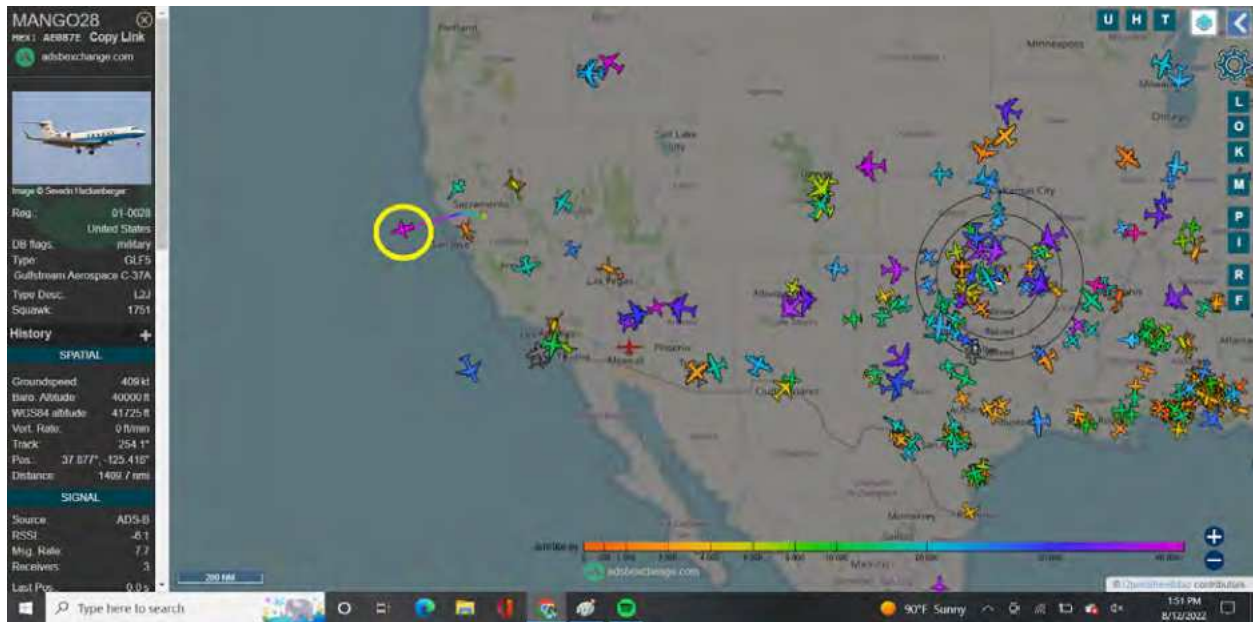
Call Sign = RESQ03

No coincidence.



E-11A Bombarrier again

Saudi Arabia to Iraq again.



C-37A from August 11 in California August 12

Call Sign = Mango28

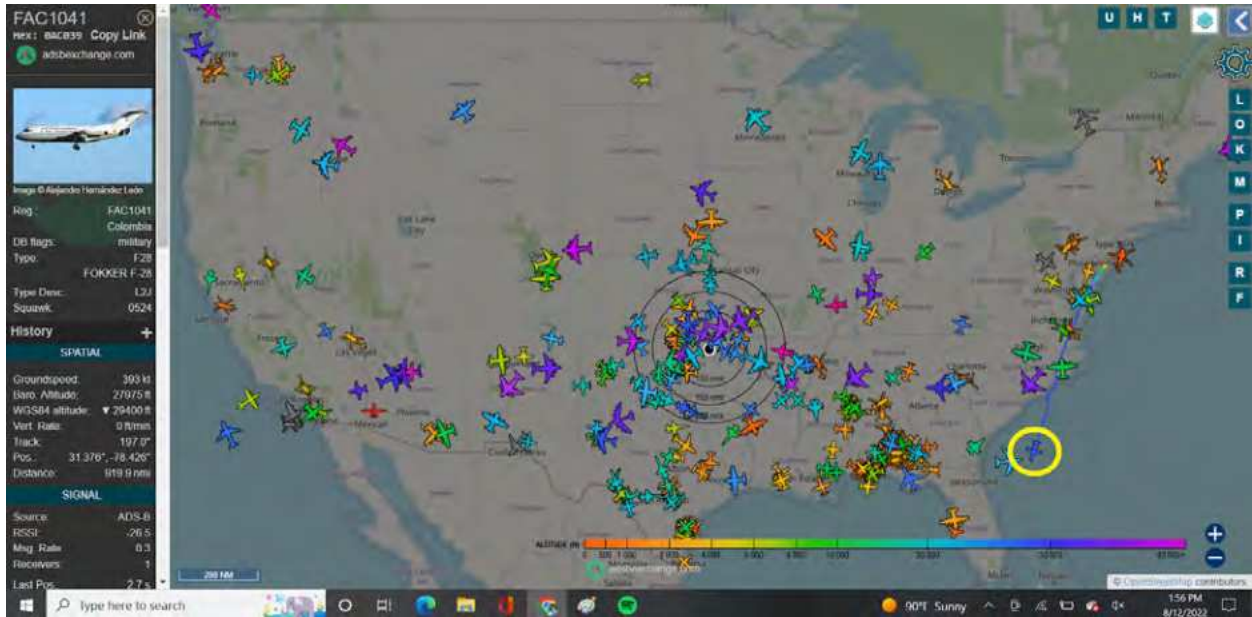
With C-37's and C-32's... all you have to do is Google where the Lamestream Media is saying the “leaders” are... as in the primary users of these aircrafts.

There were two C-32's in the air on August 11... they're called “Air Force Two” when the VP is aboard...

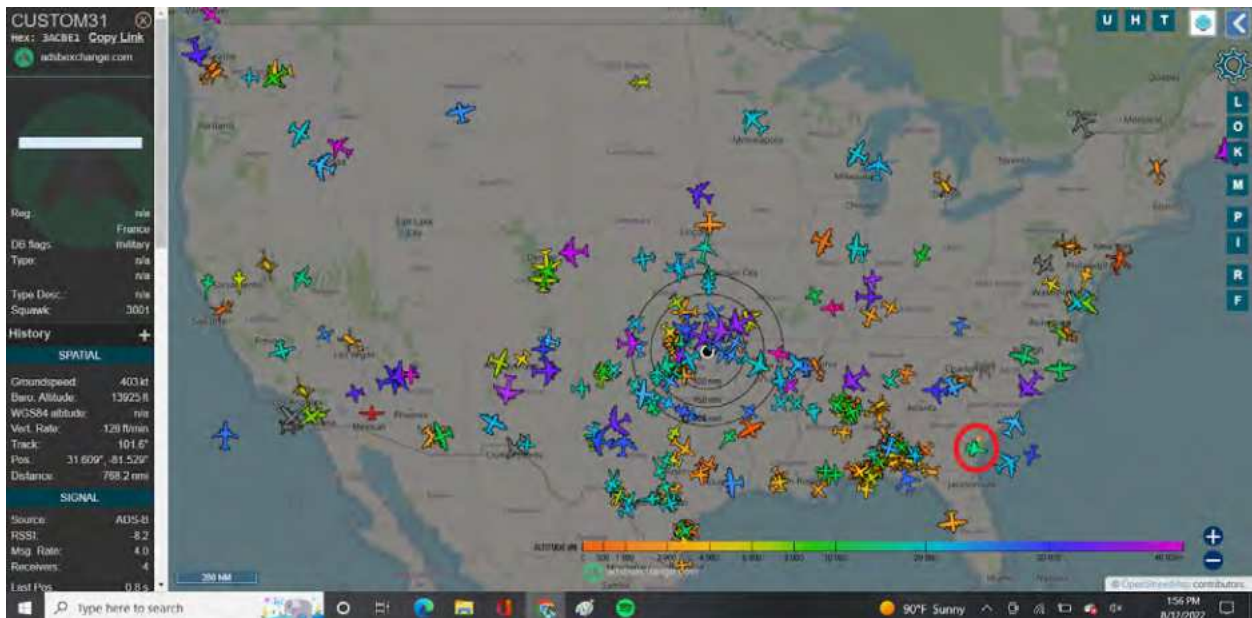
None of the primary users of the C-32 were anywhere near where those aircrafts were.

I already know because I know what's been going on the past 5 years, but things like this should paint a clear picture.

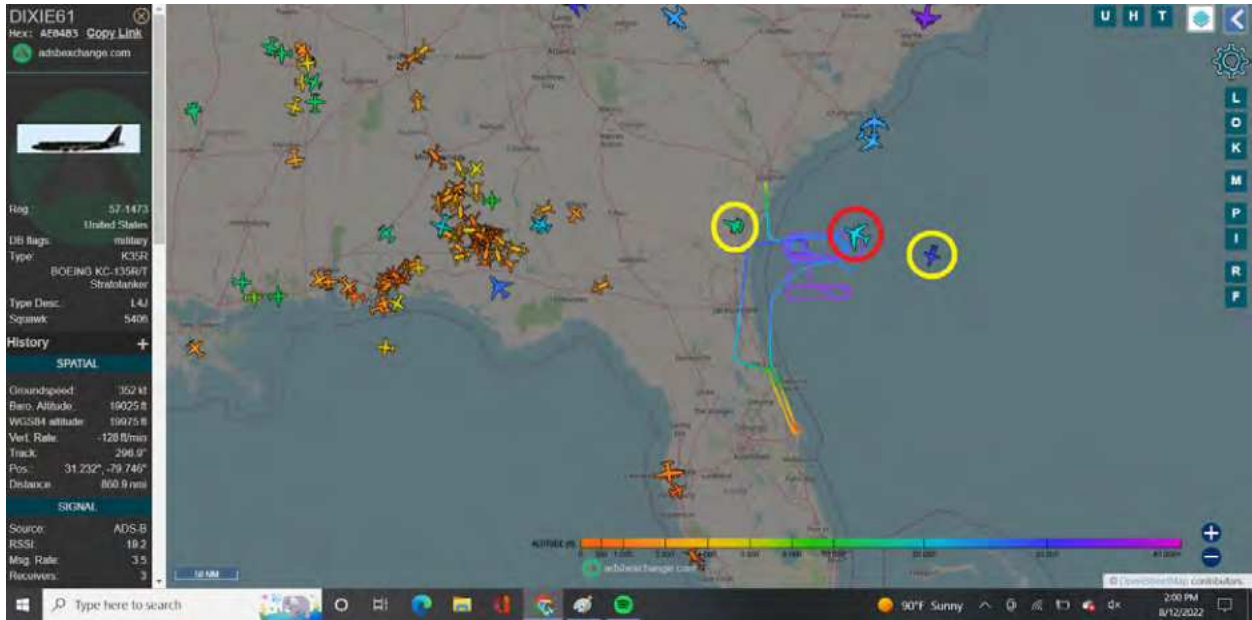
Don't overthink it.



Columbian Aircraft



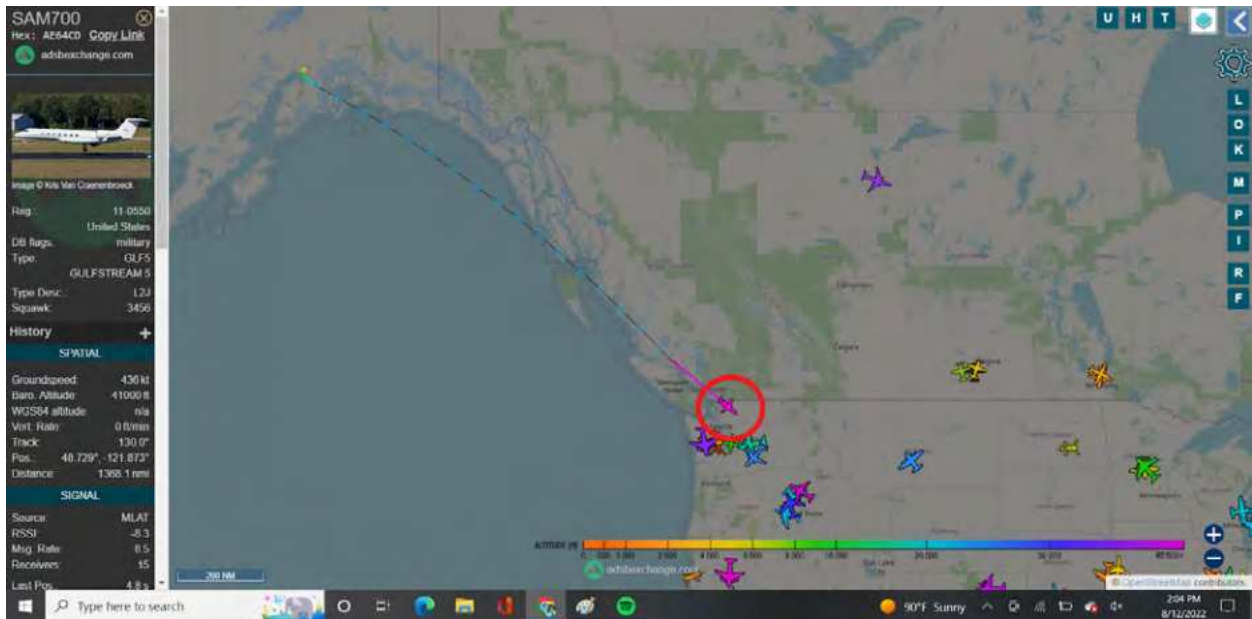
Unmarked French Fighter Jet in Georgia



KC-135RT Stratotanker

Yellow Circle Left = France Fighter Jet

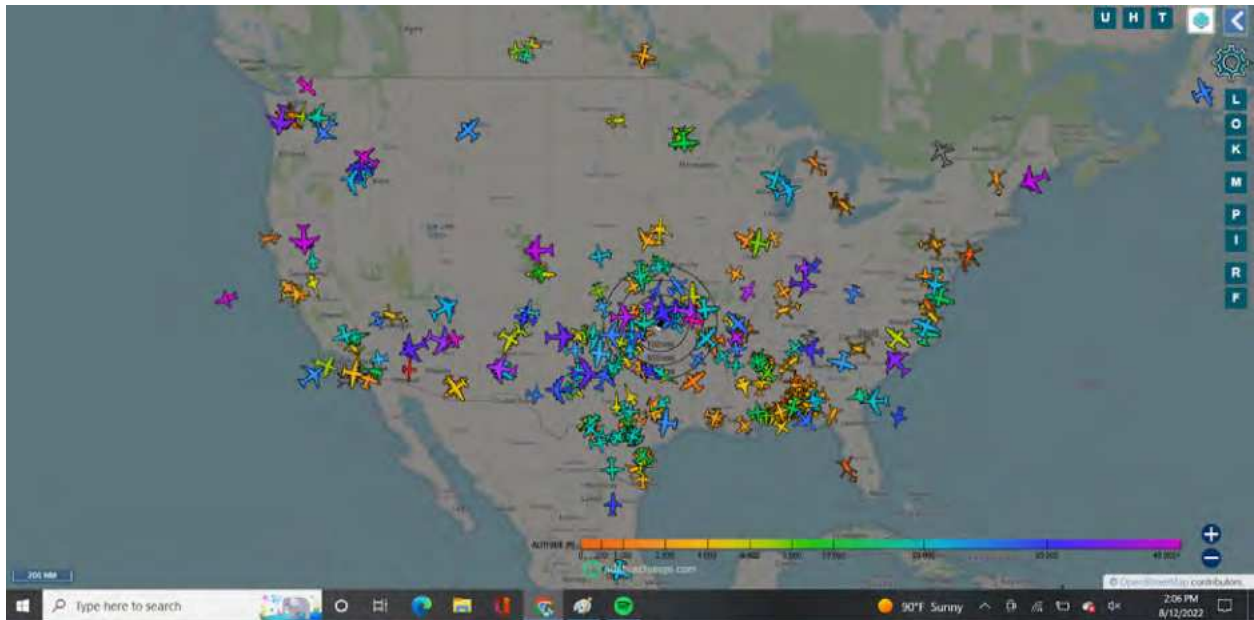
Yellow Circle Right = Columbia Aircraft



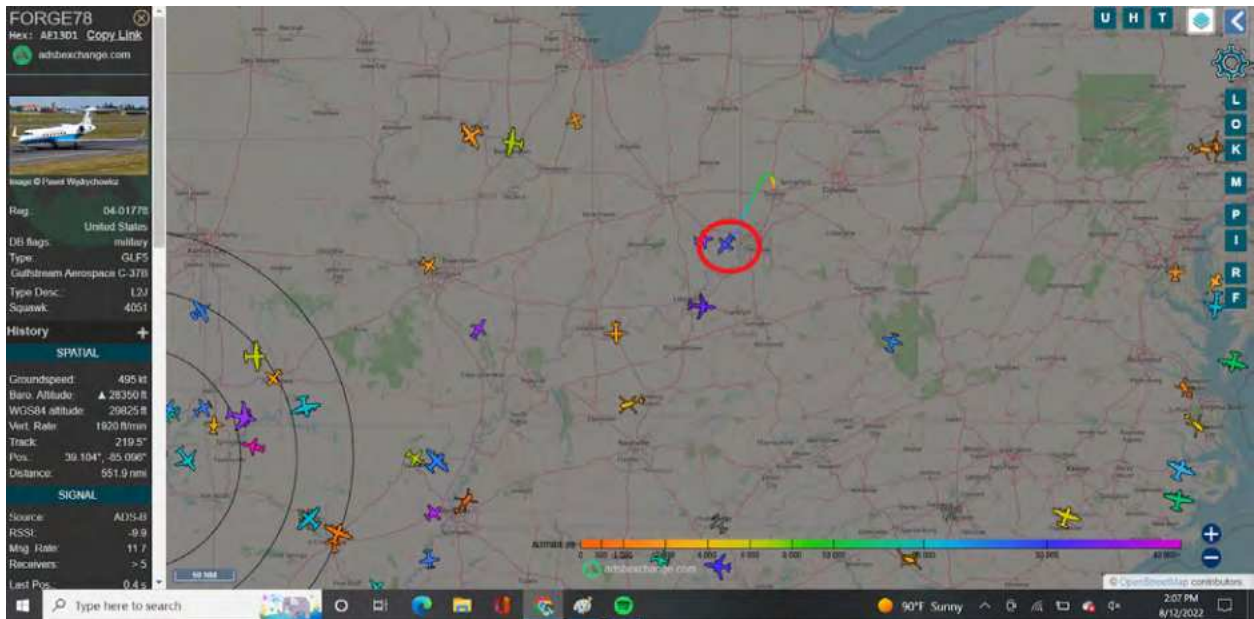
Gulfstream 5

Call Sign = SAM700

SAM = Special Air Mission



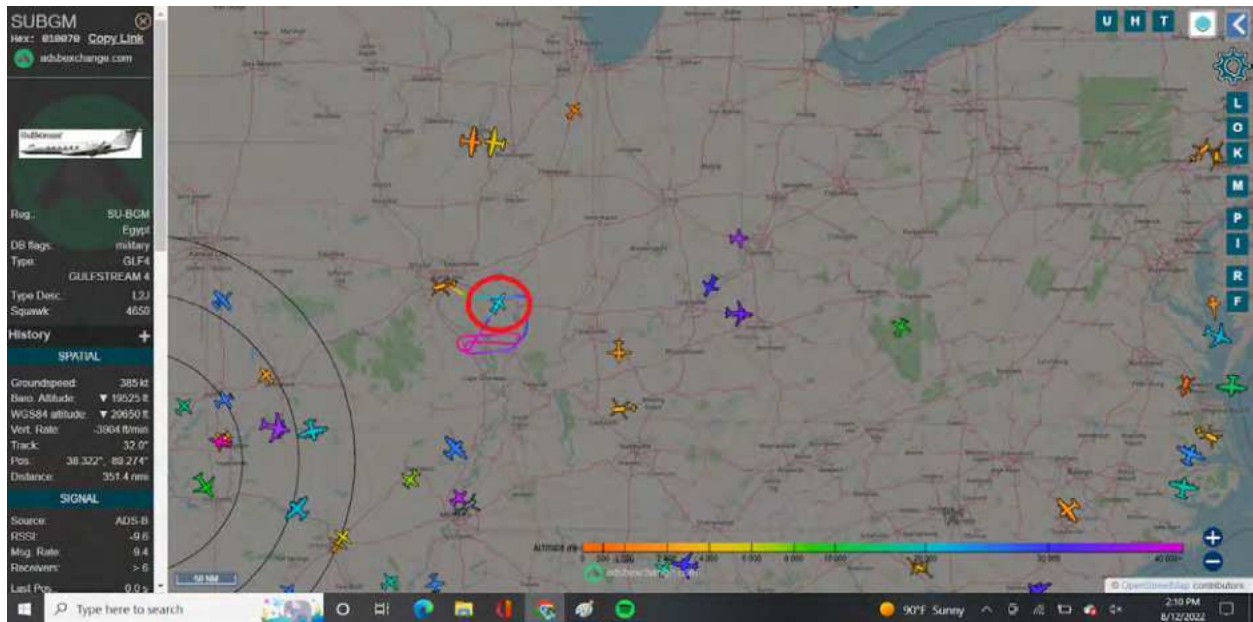
All Military at 2 PM CST



C-37B

Call Sign = Forge

Valley Forge was the turning point of the Revolutionary War

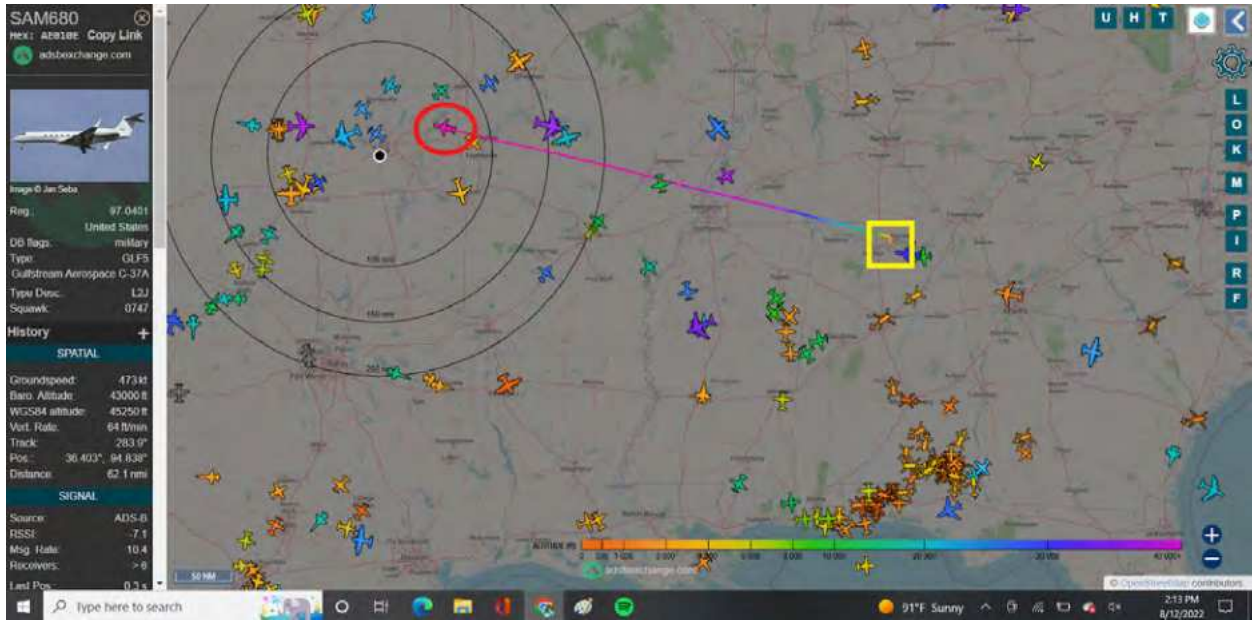


Egypt Gulfstream 4 in St. Louis and Illinois

Imagine that.

The U.S. has had troops in Egypt since 2013.

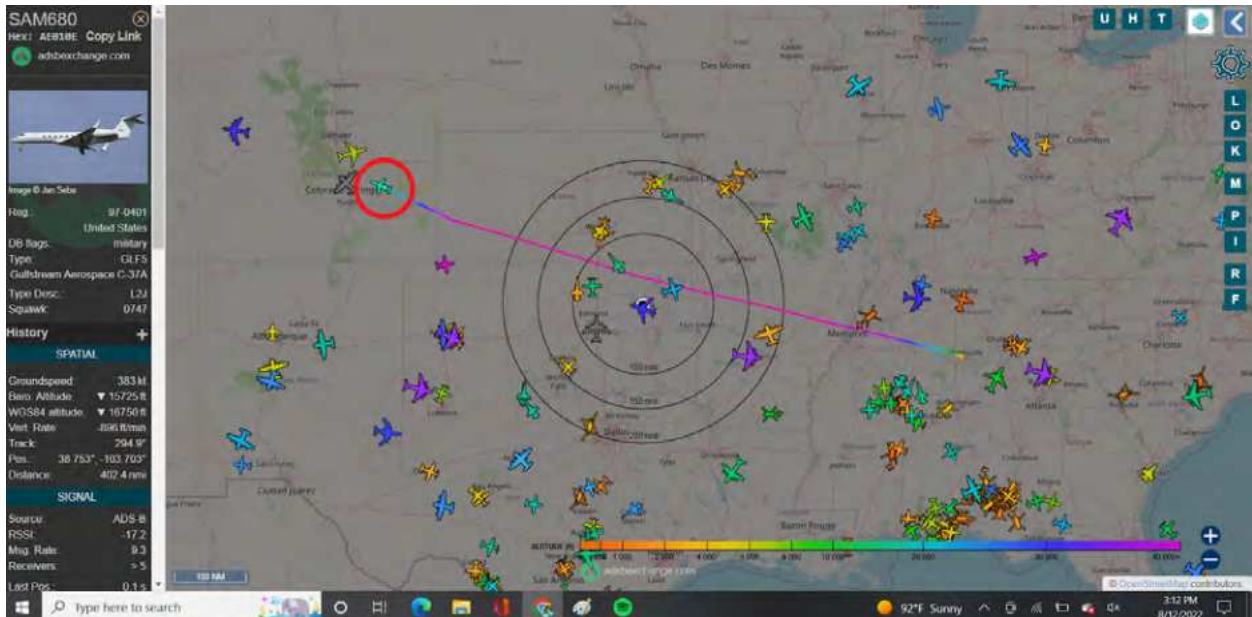
99.999999999% of Americans have had NO IDEA.



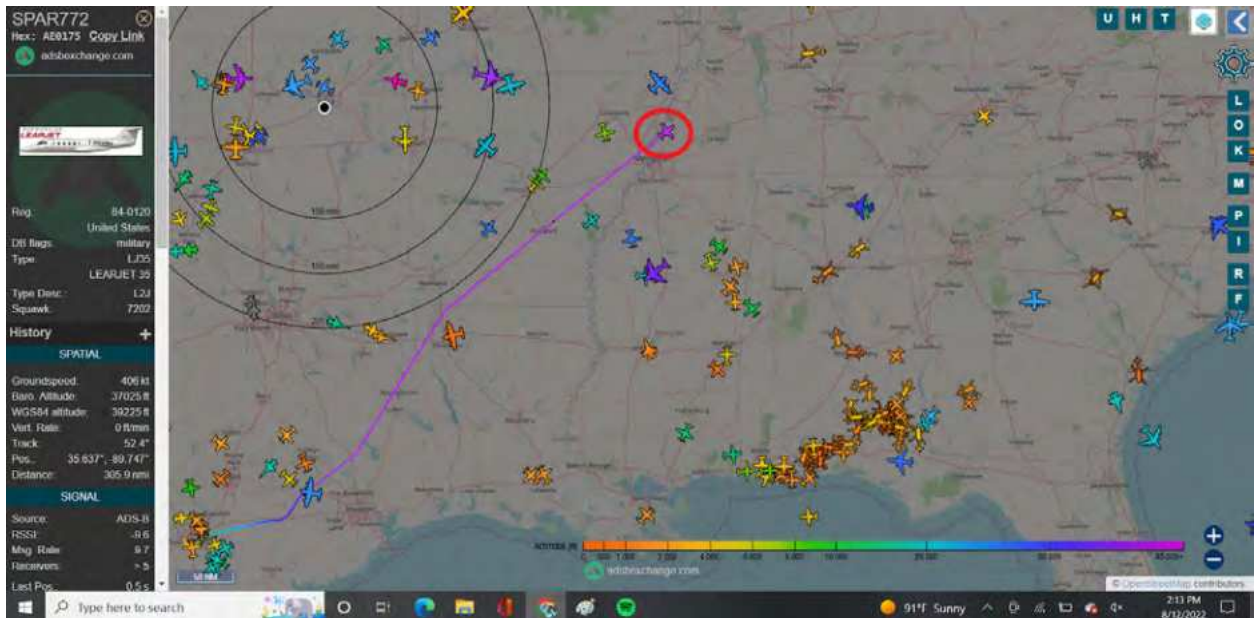
C-37A SAM680

A LOT of important aircraft in the sky today!

Special Air Mission

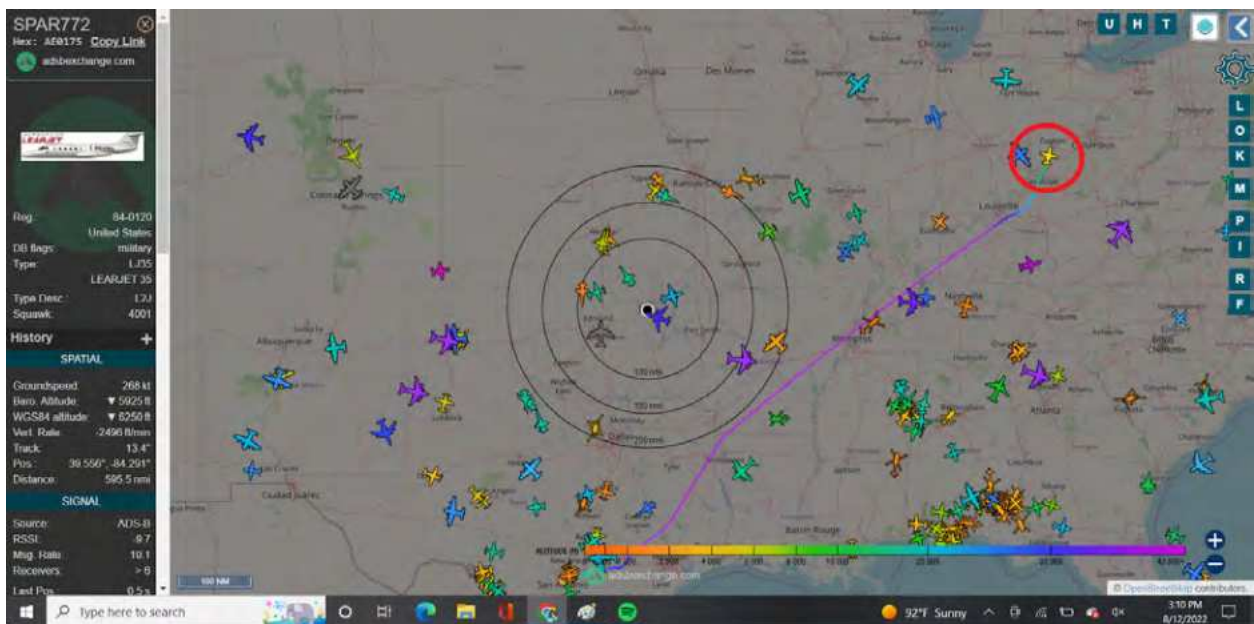


Landing at Fort Carson, Colorado, Army Base

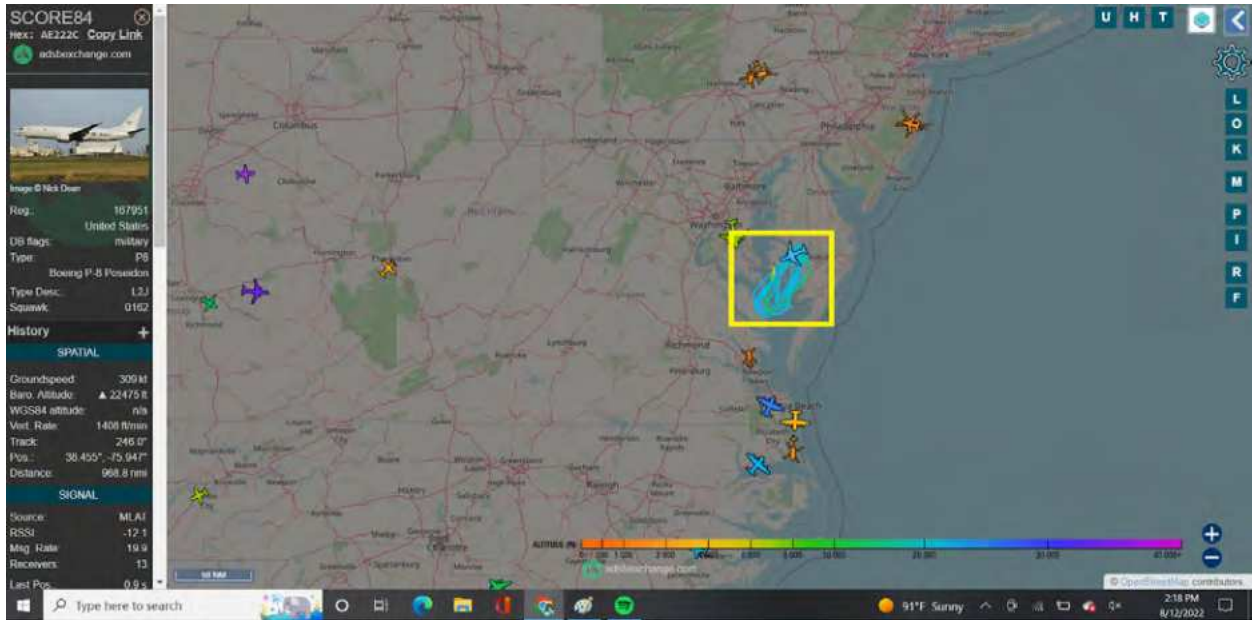


Learjet 35

Call Sign = SPAR772

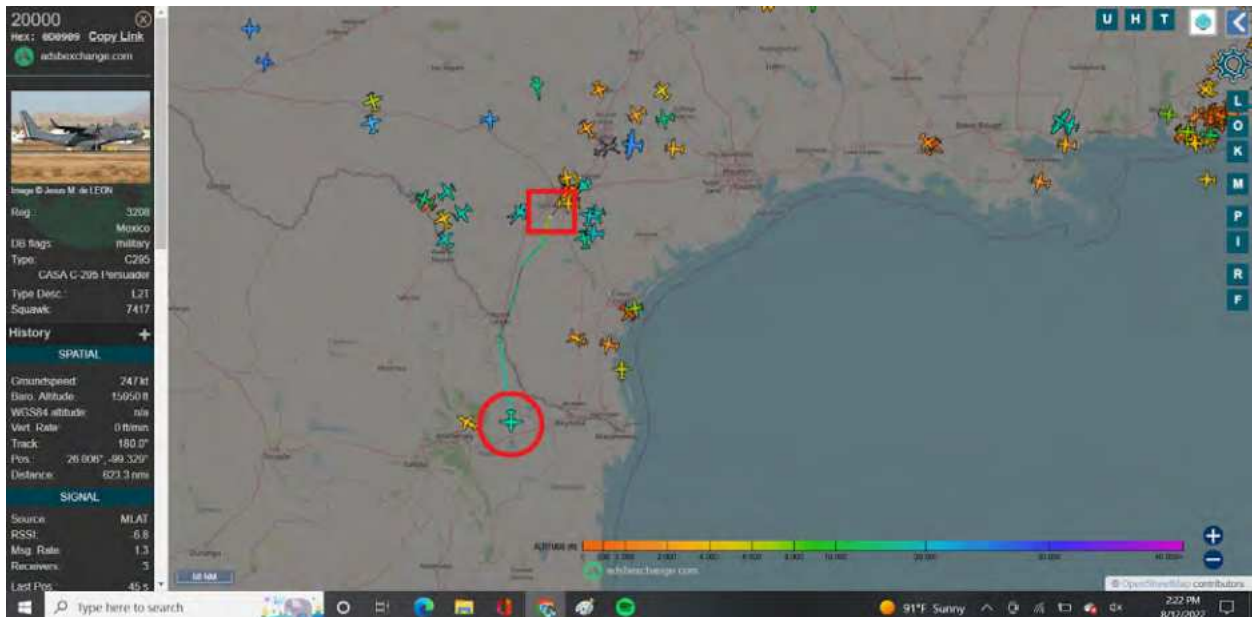


Landing at Wright-Patterson AFB in Dayton, Ohio



P-8 Poseidon

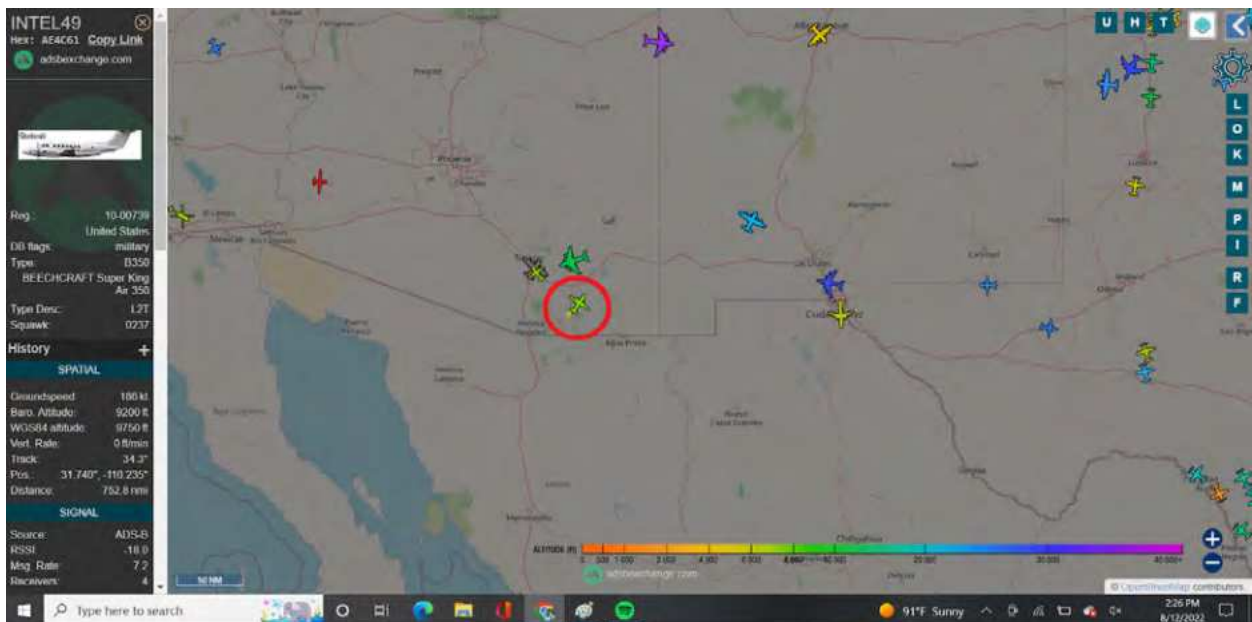
Look at all of that movement from the Maritime Patrol aircraft



Mexican C-295 Persuader taking off from San Antonio, Texas

Beyond its use as a tactical transporter, the C-295 is capable of performing a wide variety of missions effectively. These included parachute and cargo dropping, electronic signals intelligence (ELINT), medical evacuation (MEDEVAC), and **maritime patrol**.

Imagine that.



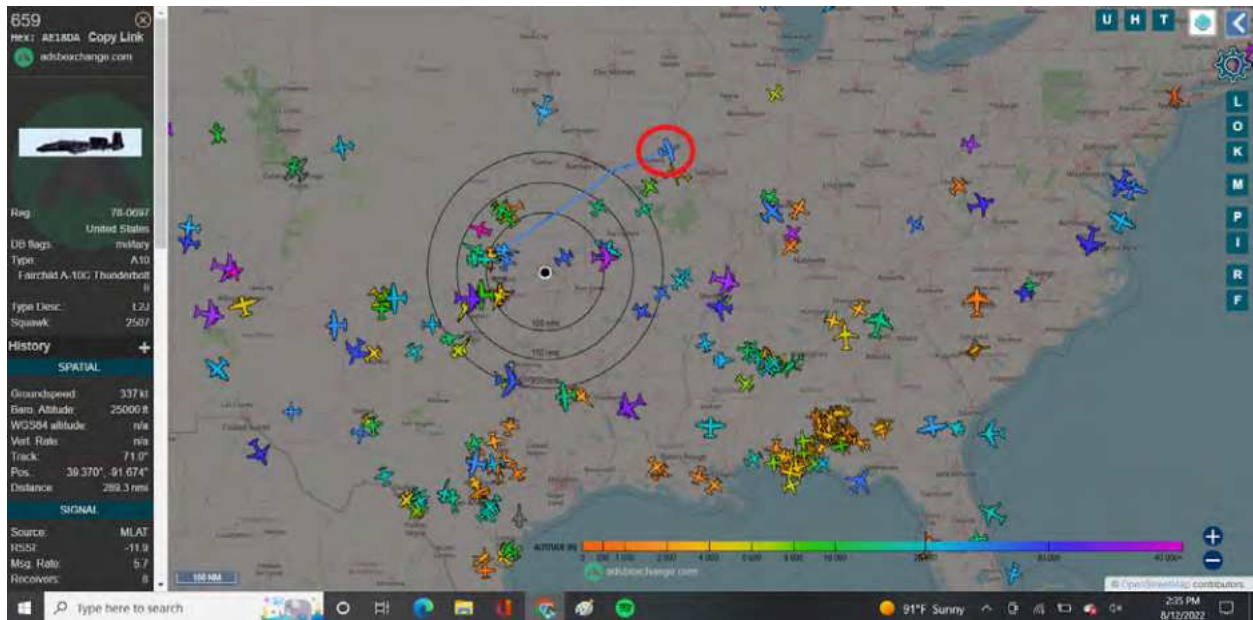
Beechcraft Super King Air 350 in Arizona

Call Sign = **Intel**

What's taking place in Arizona again?

The first state to take on Voter Fraud.

Here's the most exciting Aircraft in the Military:




A-10C Thunderbolt in rural western Oklahoma

We call it the **Warthog**

Here it is landing:

659
Hex: AE18DA Copy Link
adiboxchange.com



Reg: 78-0697
United States
DB flags: military
Type: A10
Fairchild A-10C Thunderbolt II
Type Desc: L2J
Squad: 2507

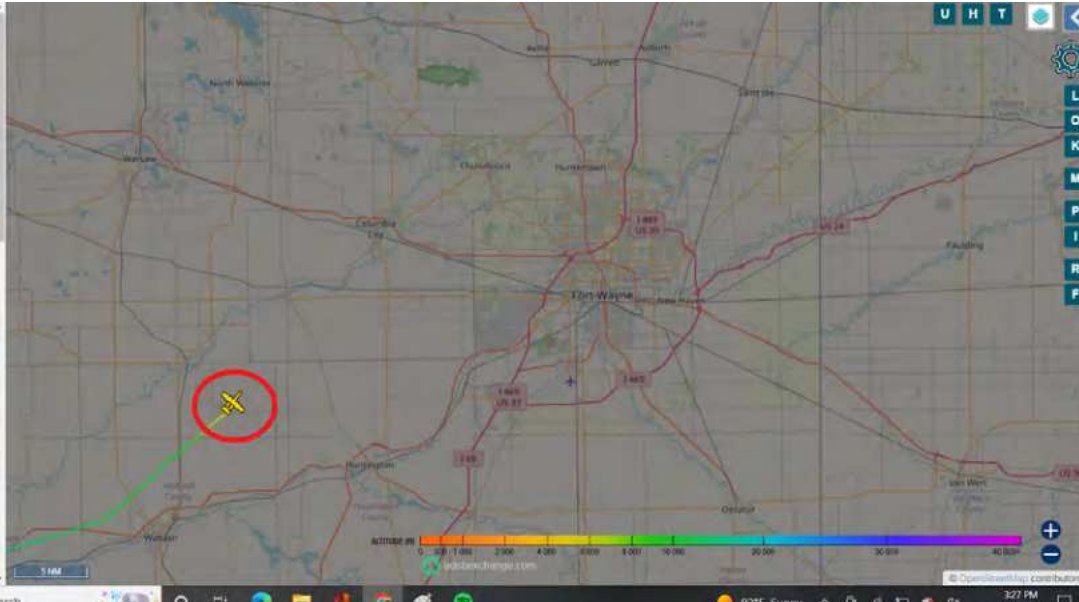
History +

SPATIAL

Groundspeed: 249 kt
Baro. Altitude: 5500 ft
WGS84 altitude: msl
Vert. Rate: -374 ft/min
Track: 40.0°
Pos.: 40 35.0°, -85 70.9°
Distance: 568.1 mi


SIGNAL

Source: MLAT
RSSI: -9.0
Mag. Rate: 5.5
Receivers: 6



92°F Sunny 3:27 PM 6/12/2022

659
Hex: AE18DA Copy Link
adiboxchange.com



Reg: 78-0697
United States
DB flags: military
Type: A10
Fairchild A-10C Thunderbolt II
Type Desc: L2J
Squad: 2507

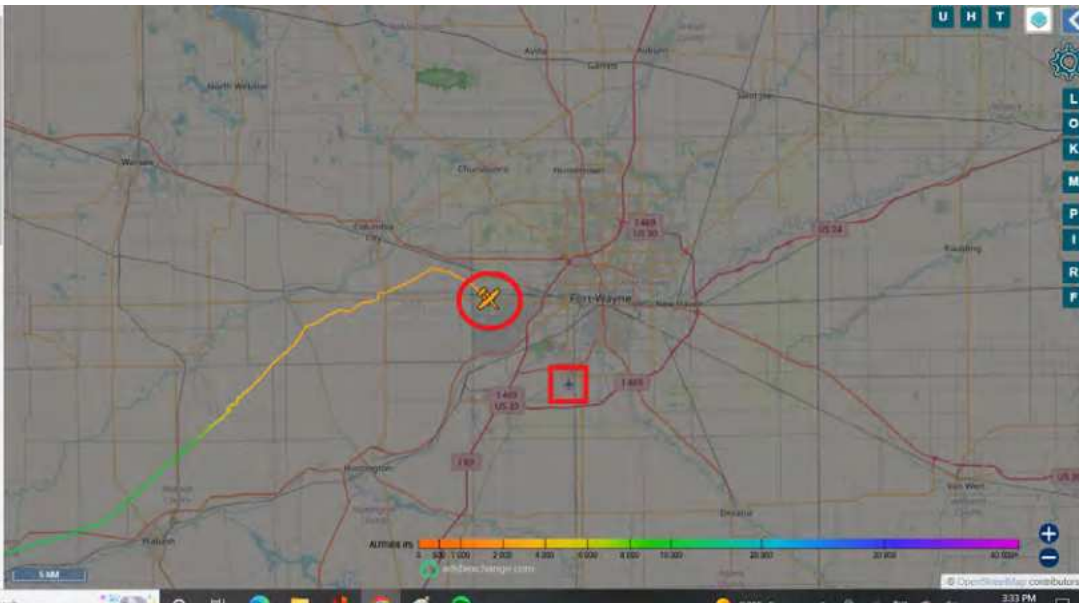
History +

SPATIAL

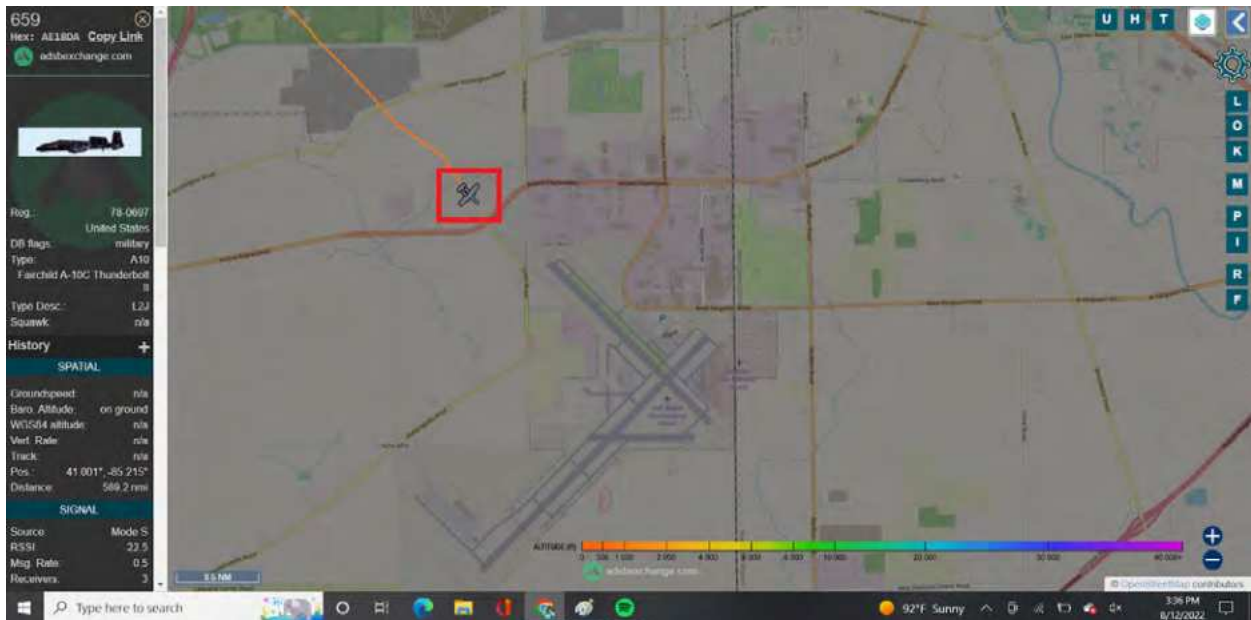
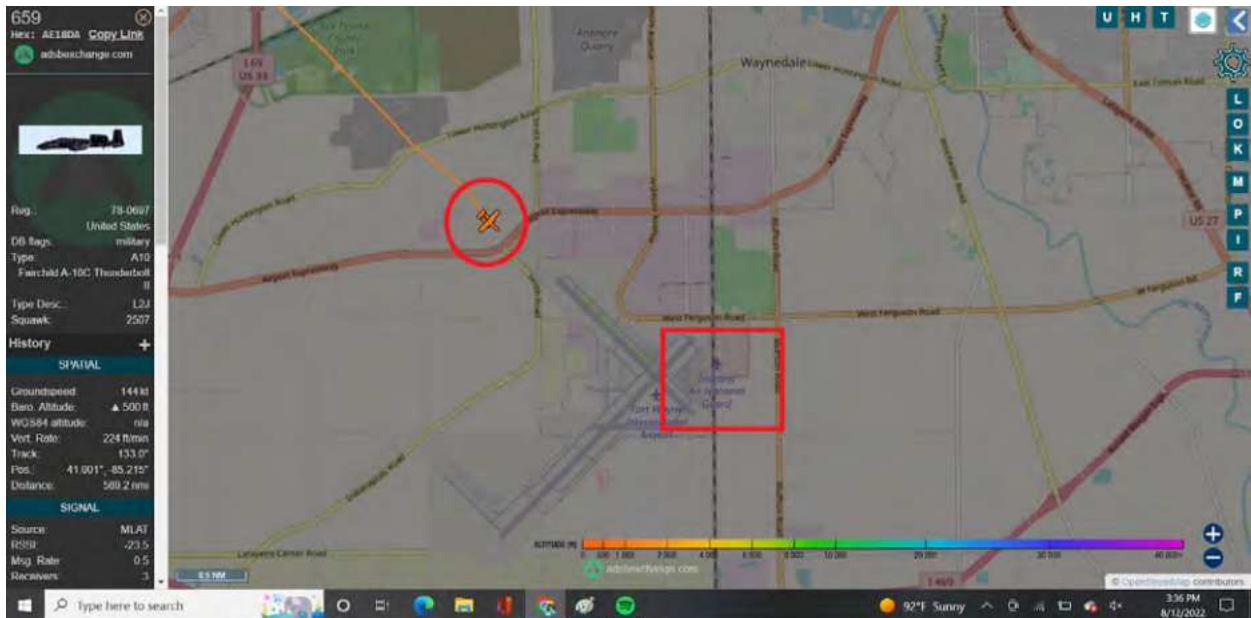
Groundspeed: 249 kt
Baro. Altitude: 2300 ft
WGS84 altitude: msl
Vert. Rate: -280 ft/min
Track: 137.0°
Pos.: 41.078°, -85.311°
Distance: 567.5 mi

SIGNAL

Source: MLAT
RSSI: -8.0
Mag. Rate: 16378.2
Receivers: 5



92°F Sunny 3:33 PM 6/12/2022



Imagine that.

Fort Wayne **Air National Guard Base**
[https://en.wikipedia.org/wiki/
Fort_Wayne_Air_National_Guard_Base](https://en.wikipedia.org/wiki/Fort_Wayne_Air_National_Guard_Base)

Controlled by:

https://en.wikipedia.org/wiki/Air_Combat_Command



The most awesome aircraft.

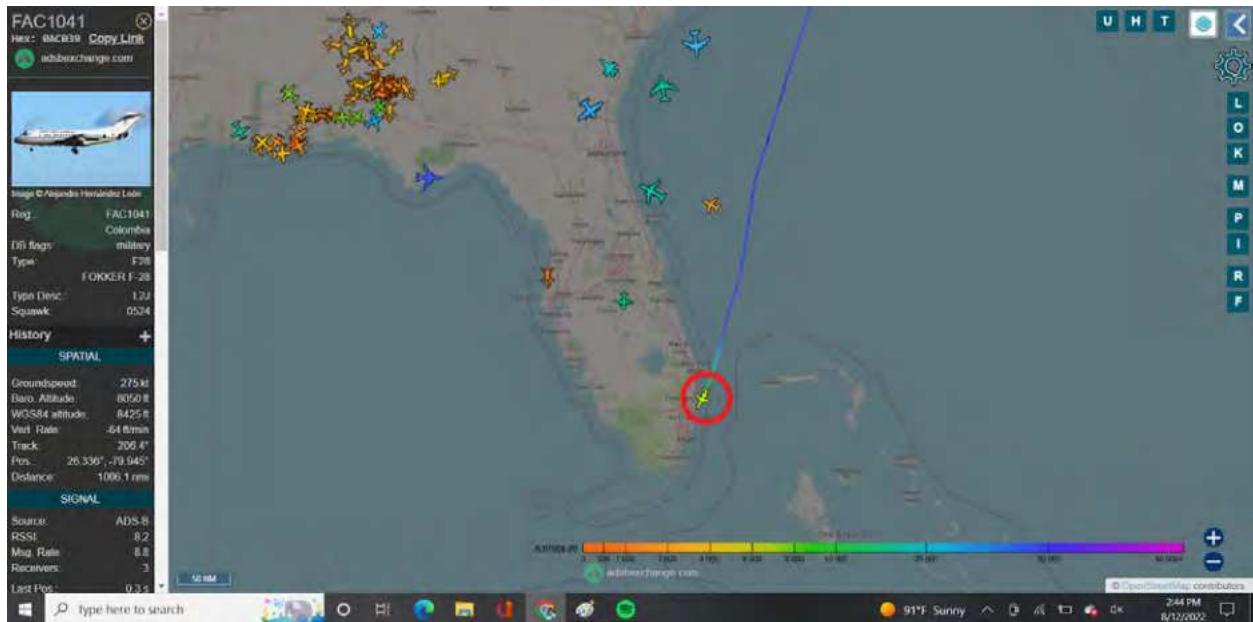
We walk around doing this: “Brrrrrrrrppp”

Because it sounds like Bernie from Sesame Street from the weapon on the front you’re looking at as it unloads rounds on towelheads.

Here’s a video of live action:

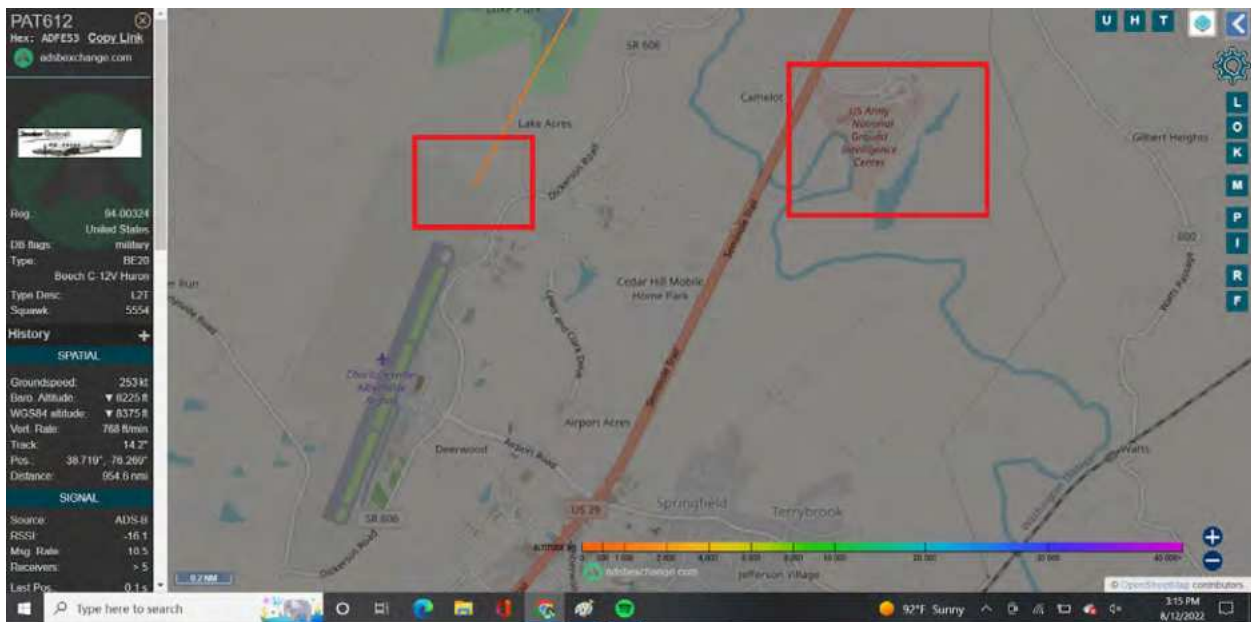
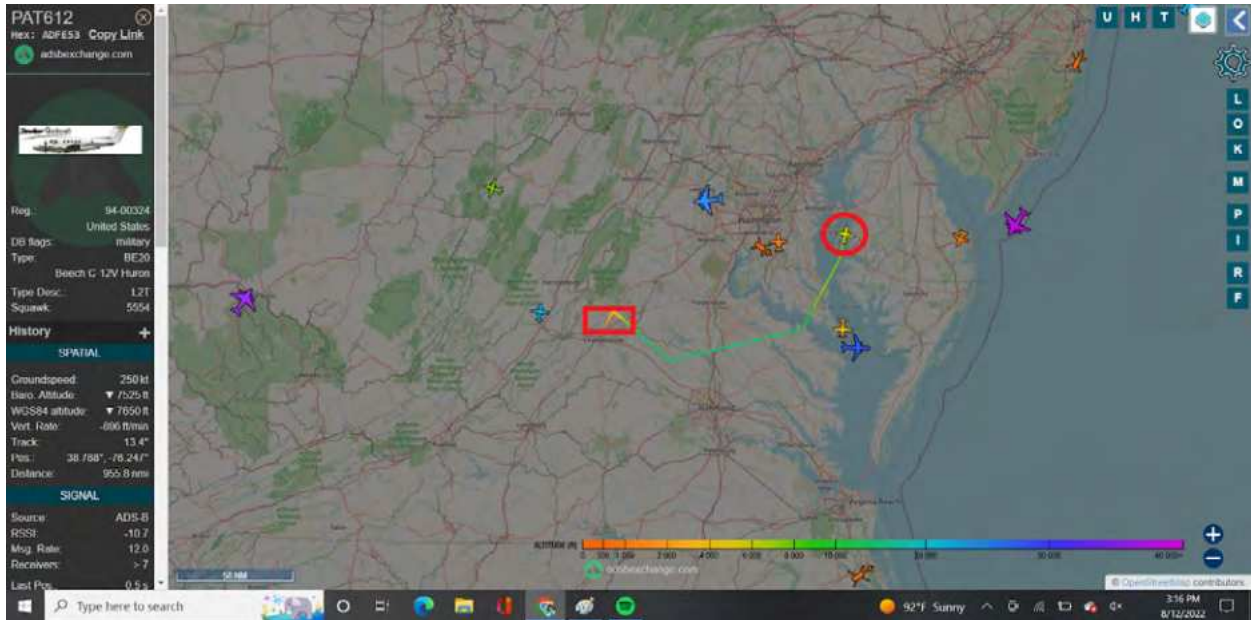
<https://www.youtube.com/watch?v=gXgtyyXjDm4>

Ahhhhh and look who’s landing in south Florida:

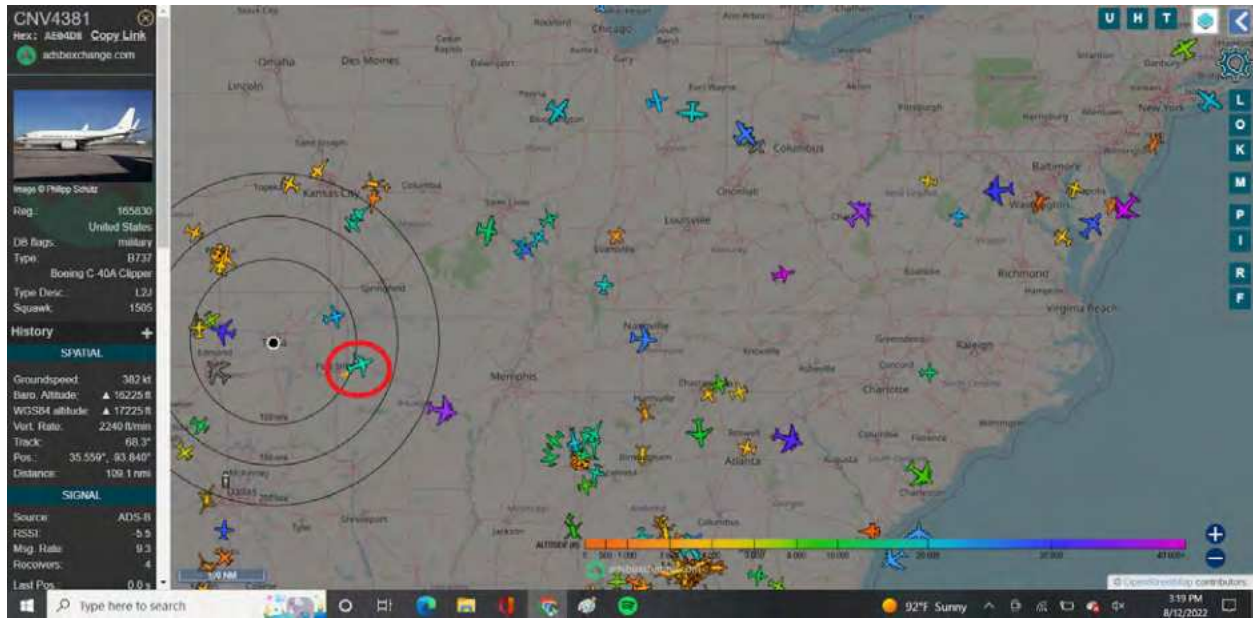


The **Columbian** Military Aircraft

Where is Mar-a-Lago, Florida, again?



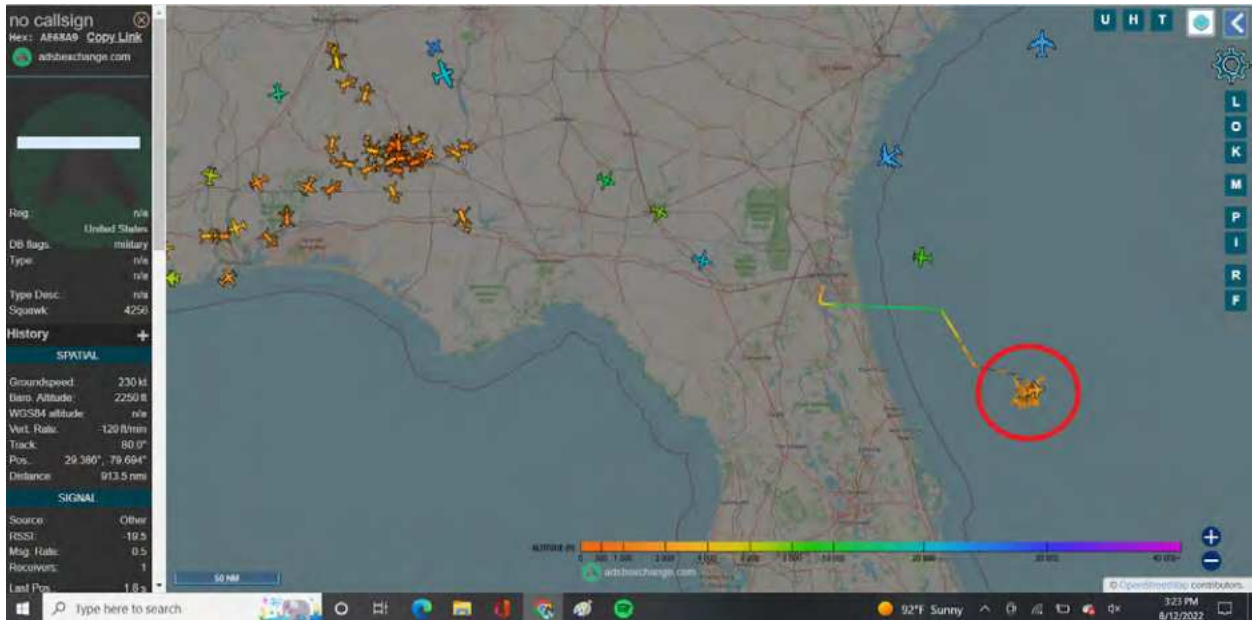
C-12V Huron
 Virginia National Guard



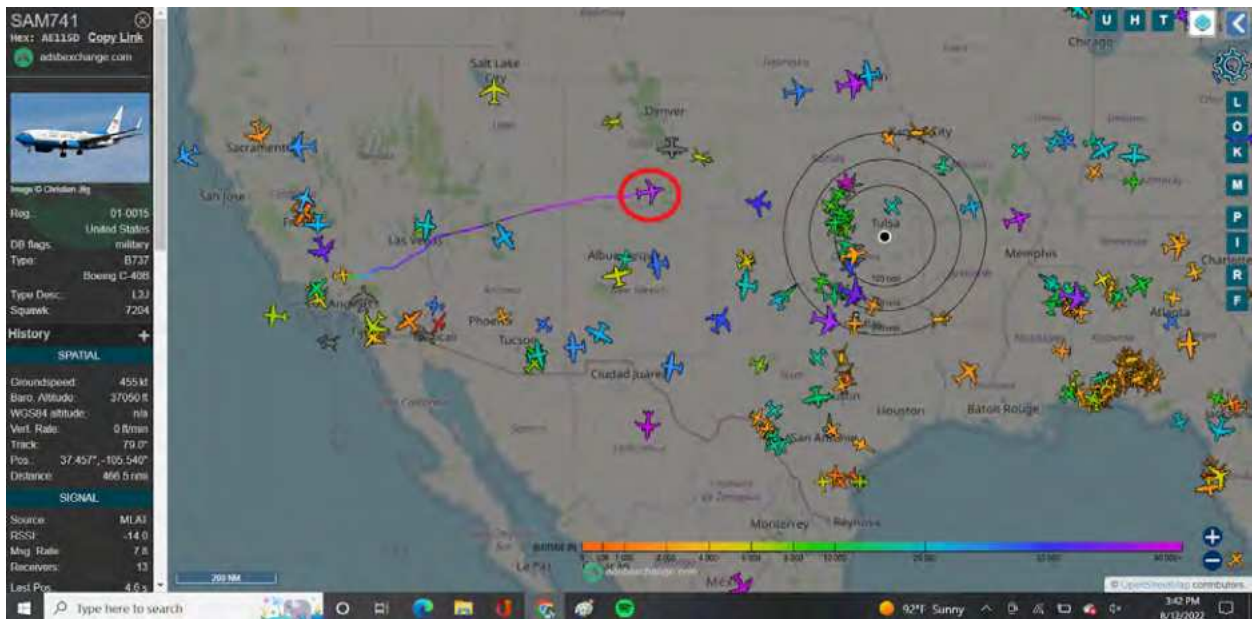
C-40A Clipper

No special significance with this C-40... I just posted this to show you, if the average American believes “Speaker of the House Nancy Pelosi” actually traveled to Malaysia and Taiwan... do you believe they’d put her on the every day C-40 Clipper versus a C-32 or even a C-37?

Get outtttta here.

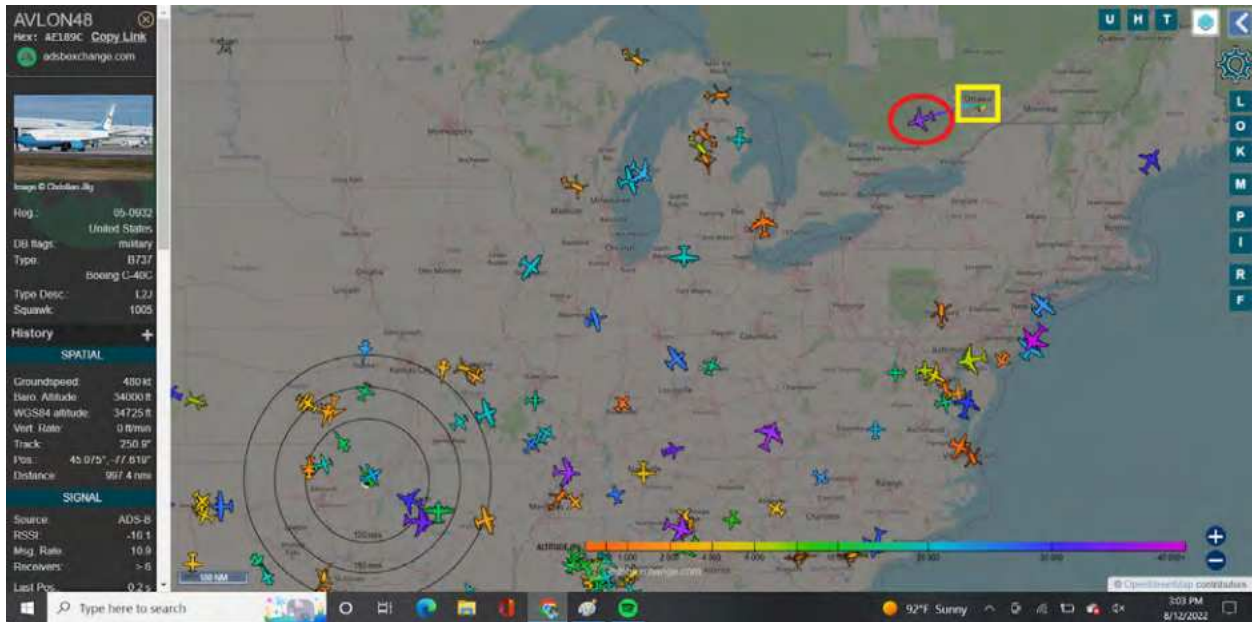


Unmarked U.S. Aircraft over the United States Maritime Border flying around 500 to 1,000 feet altitude in many rotations.

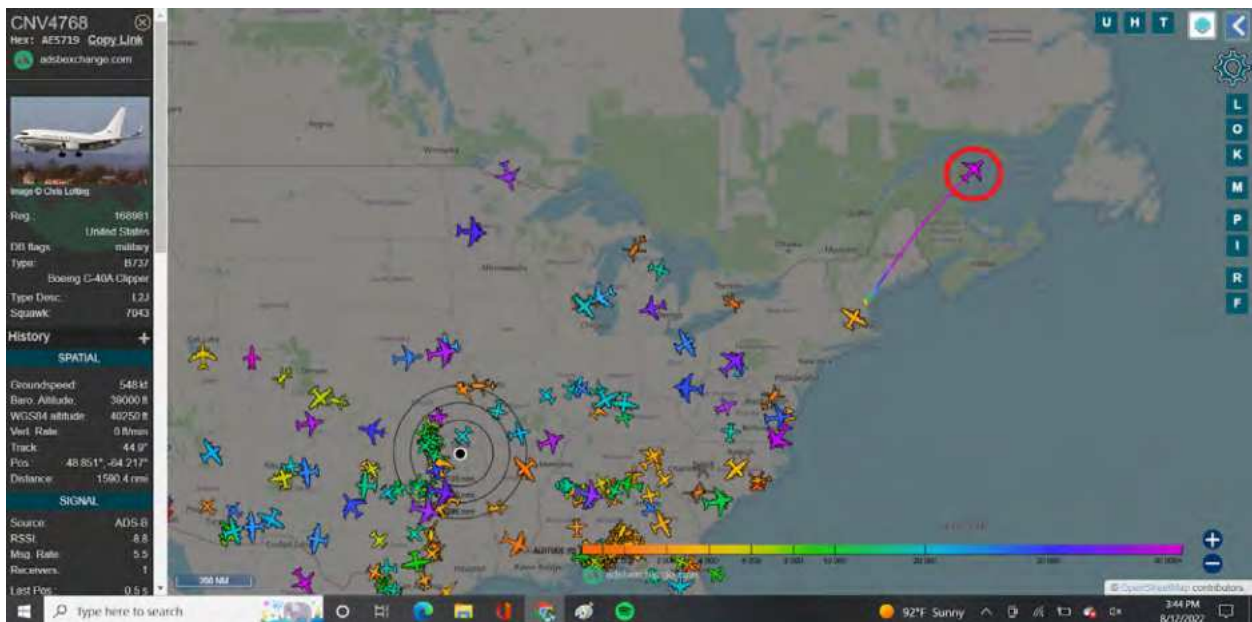


C-40 Clipper
Call Sign = **SAM741**

Special Air Mission



C-40 Clipper taking off from Ottawa, Canada



C-40 Clipper

Maine National Guard in Canada

Ask yourself this question...

If “Joe Biden” was actually real, not an actor, and was actually President...

Would you rather pay \$6.39 for a gallon of milk, \$3.30 plus a gallon for gas, taxes sky high, inflation sky high, food prices record highs, stock market plummeting, amongst many other things, but have the greatest defense in the country and be safe?

Remember that “Magic Wand” Obama jokingly asked a crowd if then campaigning candidate Trump had?

So, how was President Trump able to get this Country underhand economically while also remaining the top in defense across the world?

And you believe “Joe Biden” is capable of being Commander-in-Chief of all of those aircrafts you see on the board plus those I choose to highlight, but he’s the biggest MORON economically and policy wise?

See how dumb that feels to even think that could possibly be true?

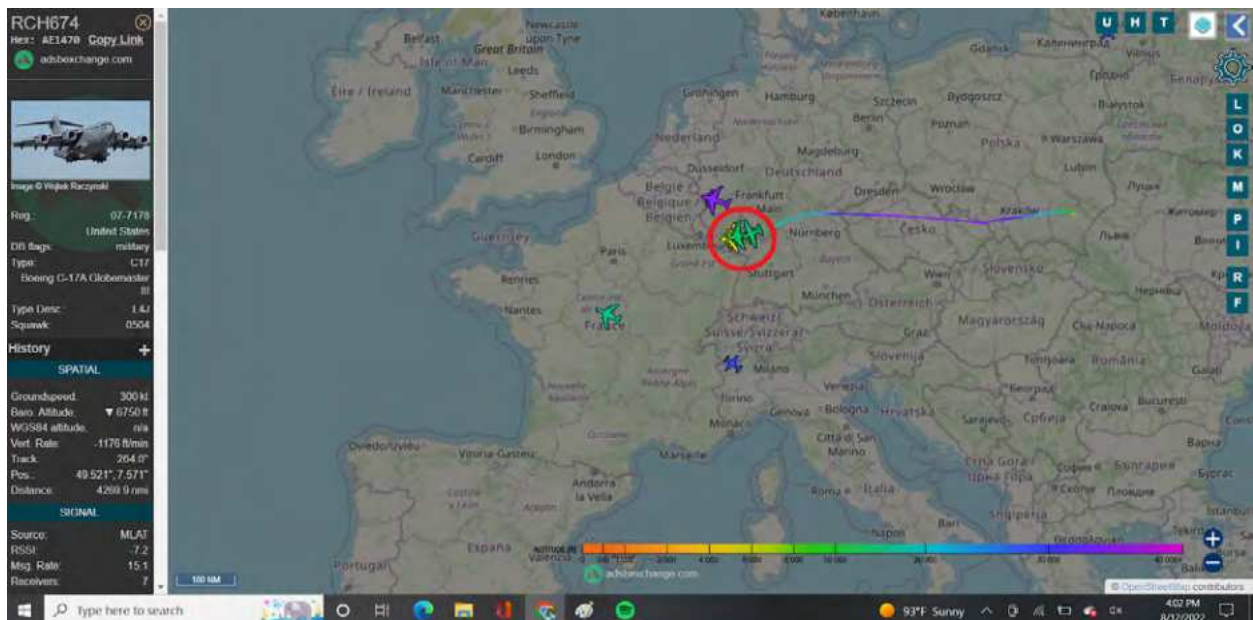
Versus believing what the Uniform Code of Military Justice (Military Law) and Federal Law says, believing Military Regulations, Military Symbolisms, Military Codes and Code Language, Optics, Operations, Executive Orders, Presidential Emergencies and PEADs, National Emergencies and how they’re addressed by Law, Title

32, Title 10, Stafford Act, National Emergencies Act, Insurrection Act of 1807, 47 United States Code 606...

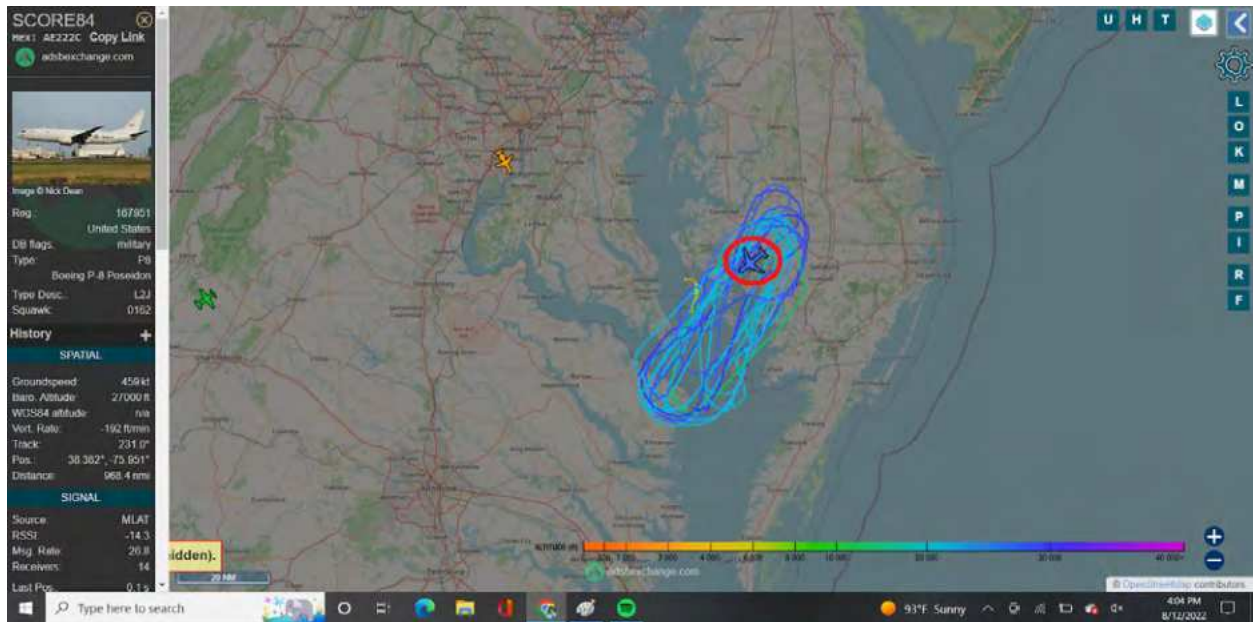
Powers of the President:

<https://thehill.com/opinion/white-house/510878-americans-have-to-know-the-truth-about-the-powers-of-the-president/>

It's a LOT easier to believe what's been written in Law for MANY years versus some ridiculous scenario which would make anyone a laughing joke to any logical and sane person.



2 C-17's and a C-130 from Poland to Germany



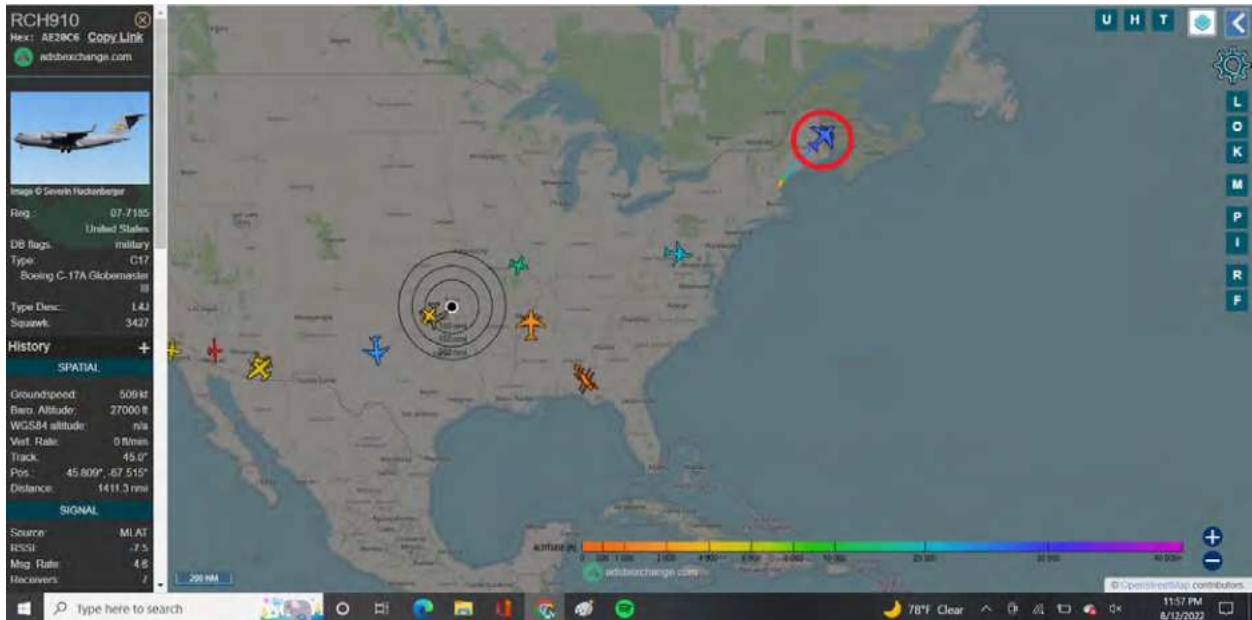
P-8 Poseidon near D.C. again

Maritime patrol and Reconnaissance aircraft.

P-8:

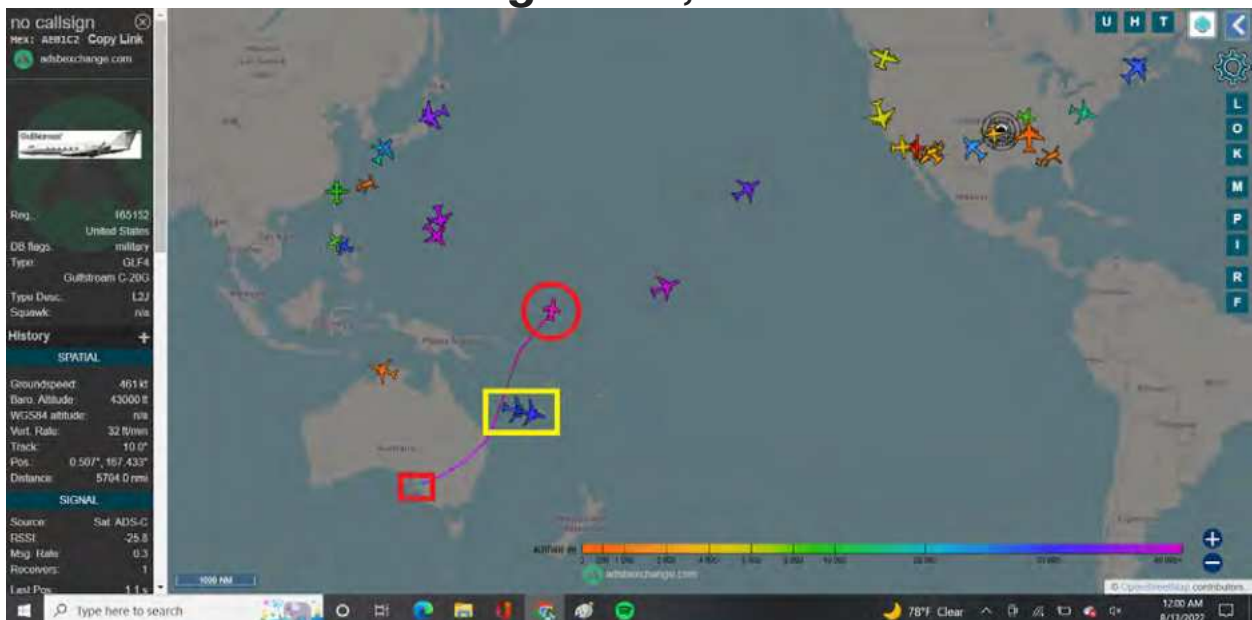
https://en.wikipedia.org/wiki/Boeing_P-8_Poseidon

If I don't know what I know, then they're just **BADLY** wasting your taxpayer money hahaha



C-17A Globemaster Maine National Guard leaving U.S. for U.K.

August 13, 2022



Red Circle U.S. C-20G coming from southern Australia

C-20G:

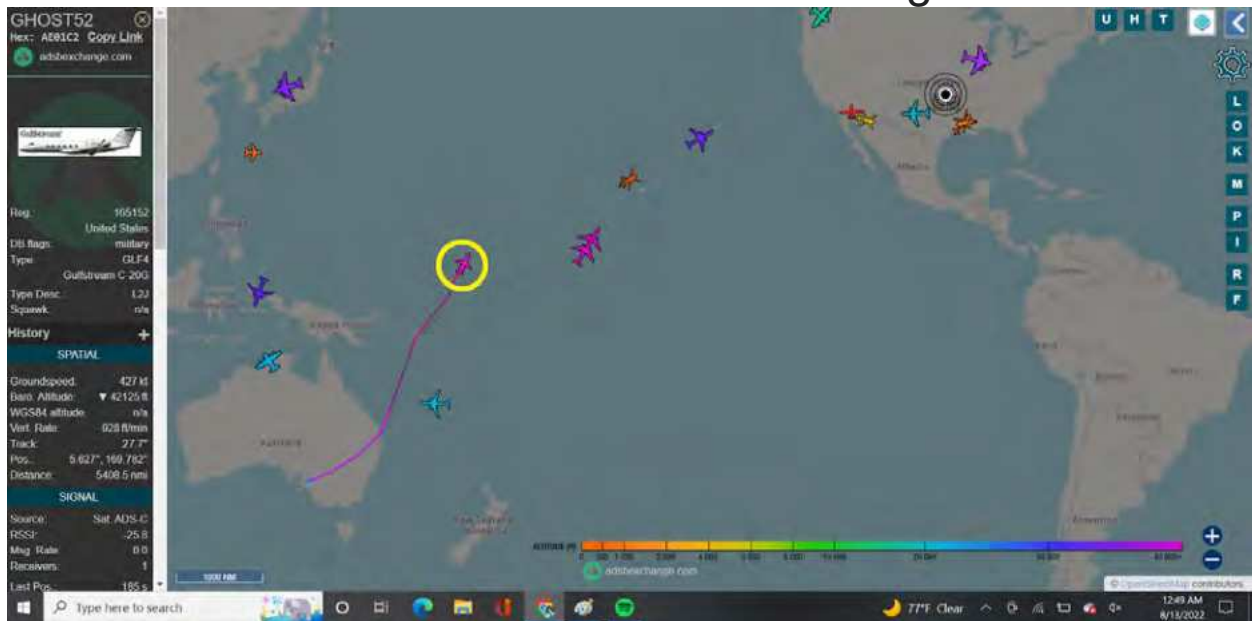
<https://www.naval-technology.com/projects/c20g-gulfstream/>

C-20G Wiki:

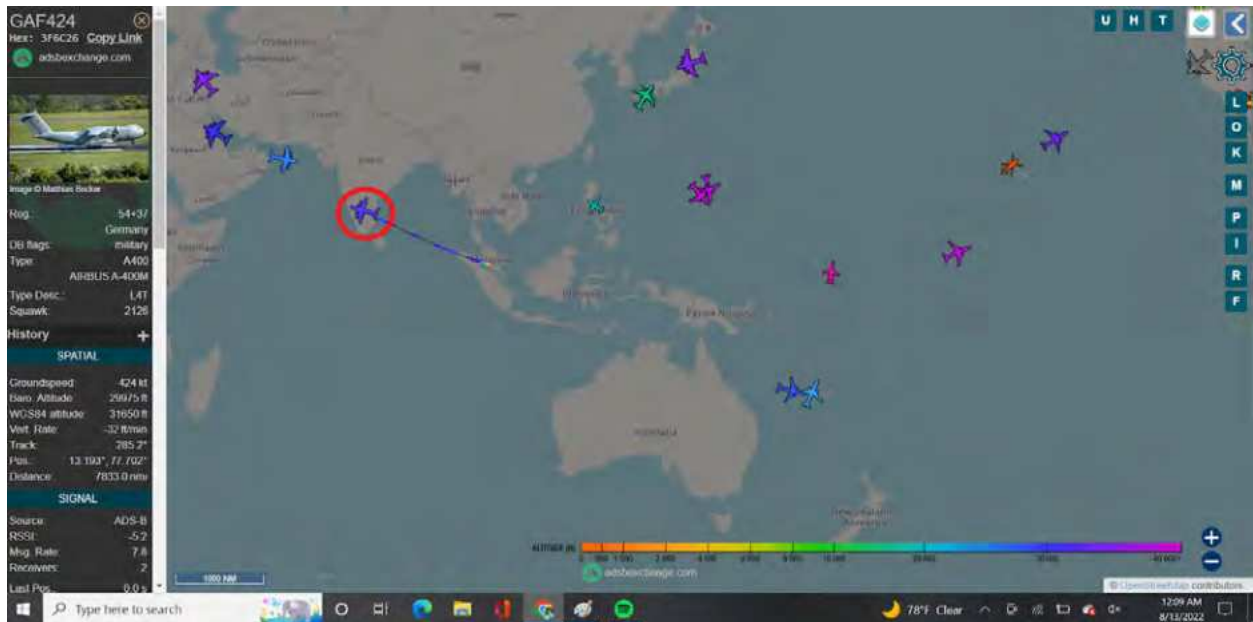
https://en.wikipedia.org/wiki/Gulfstream_IV

Yellow Boxes = France Military coming out of Australia too

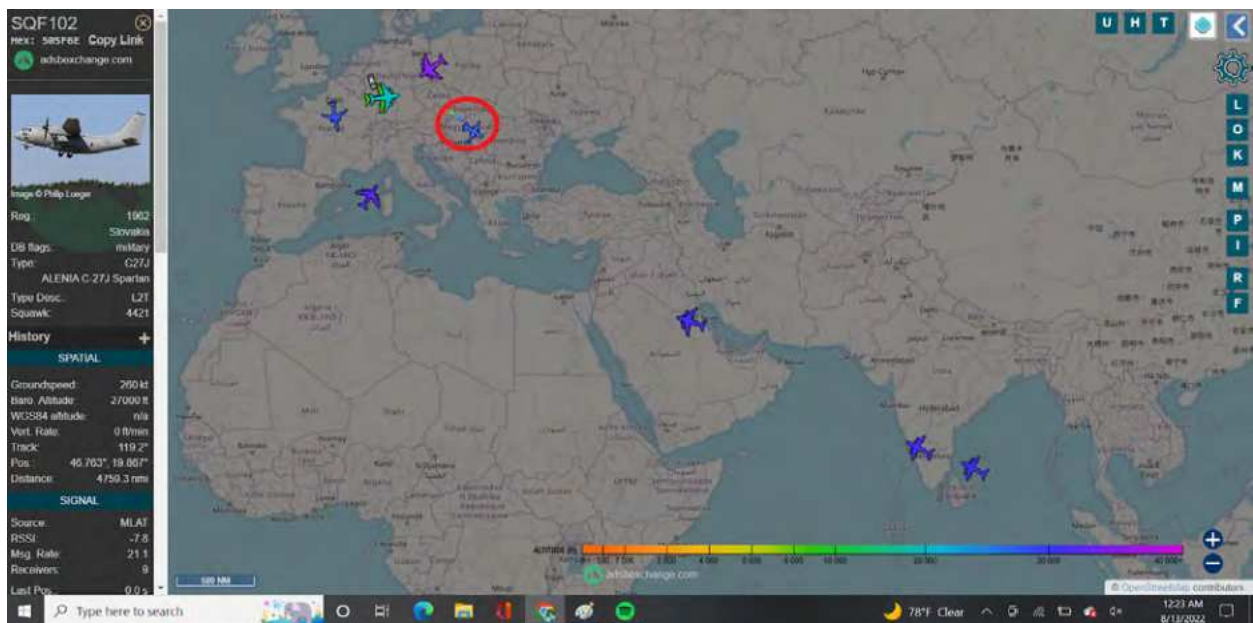
The C-20 went from No Call Sign to:



GHOST 52



German A-400 in Malaysia



C-27J Slovakia

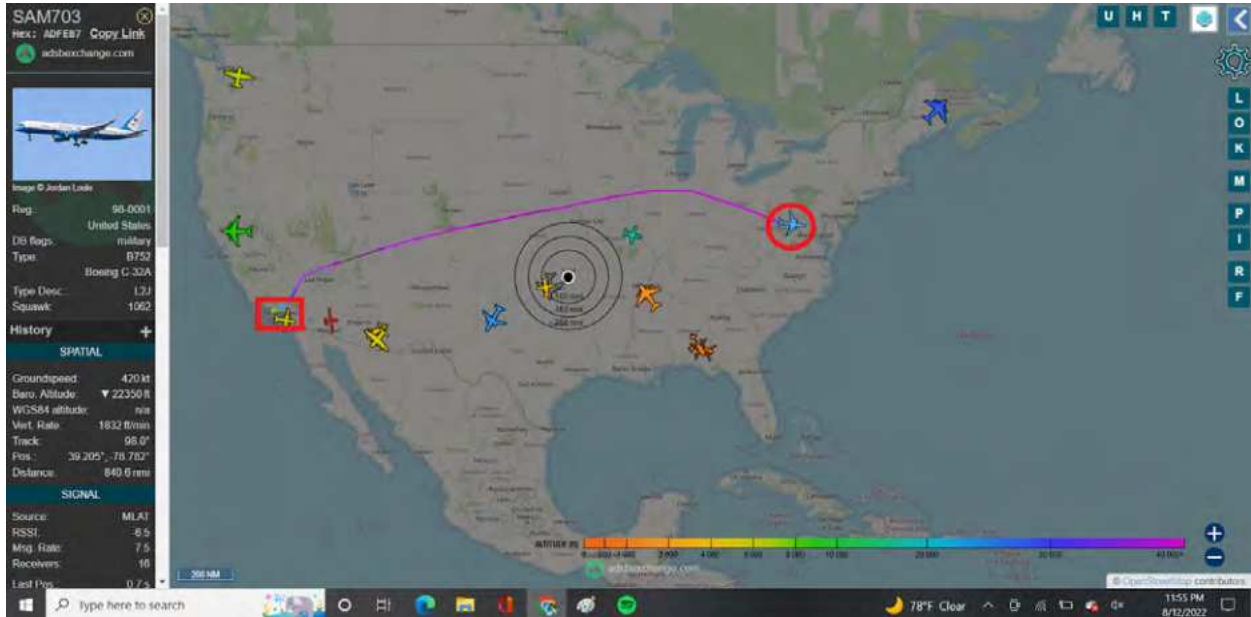
Call Sign = SQF102

C-27:

https://en.wikipedia.org/wiki/Alenia_C-27J_Spartan

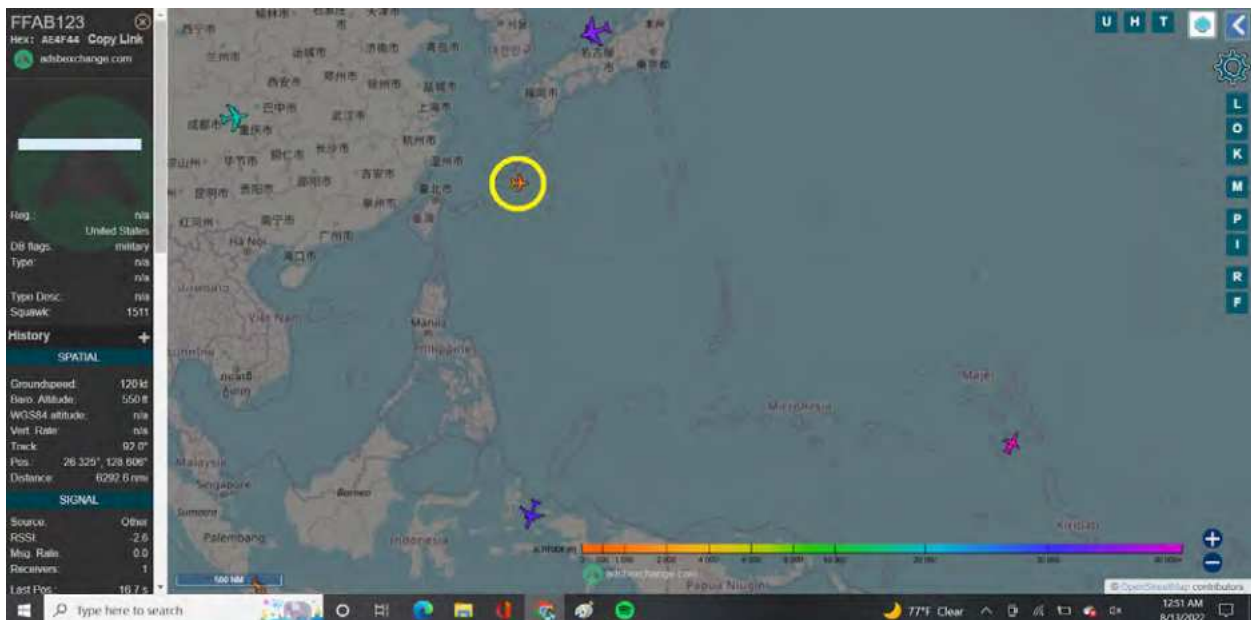
Maritime Patrol

Imagine that.

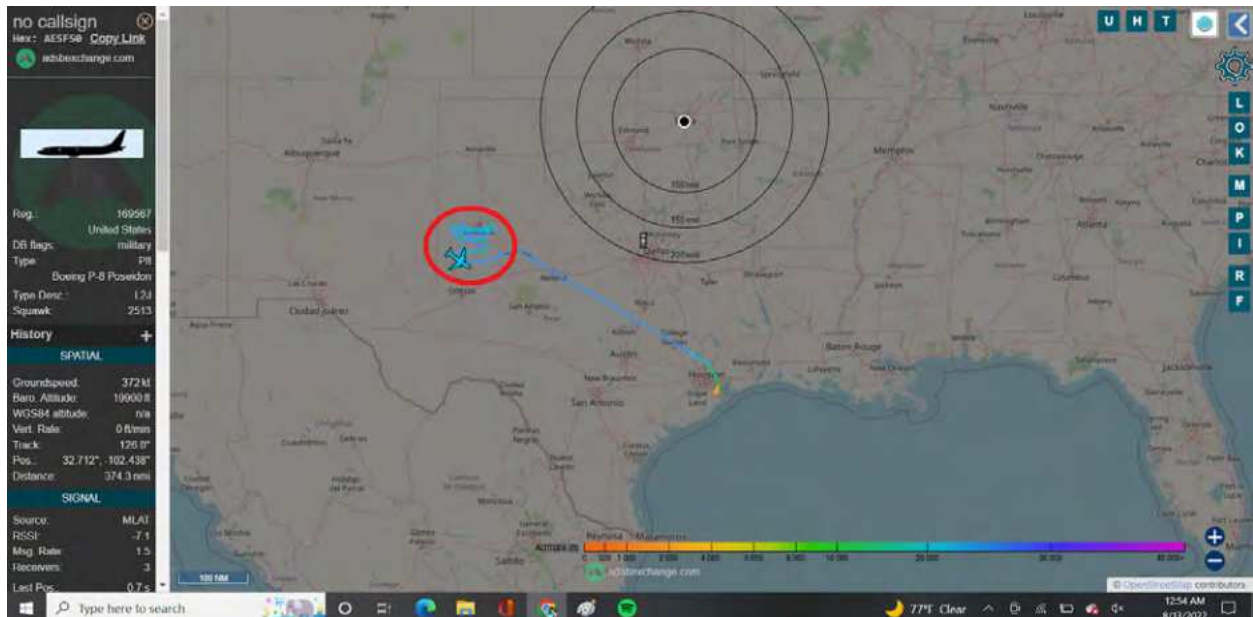


C-32A from Los Angeles to D.C.

Here's yet another "Air Force Two" from LA to DC.

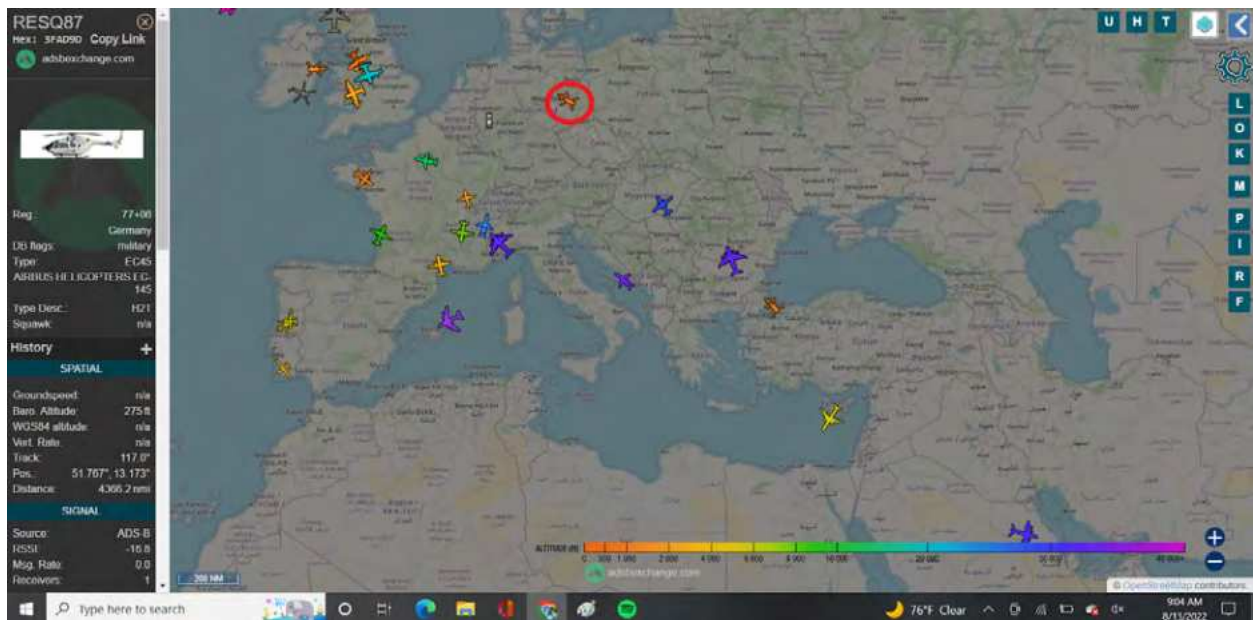


Unmarked U.S. Aircraft Okinawa, Japan



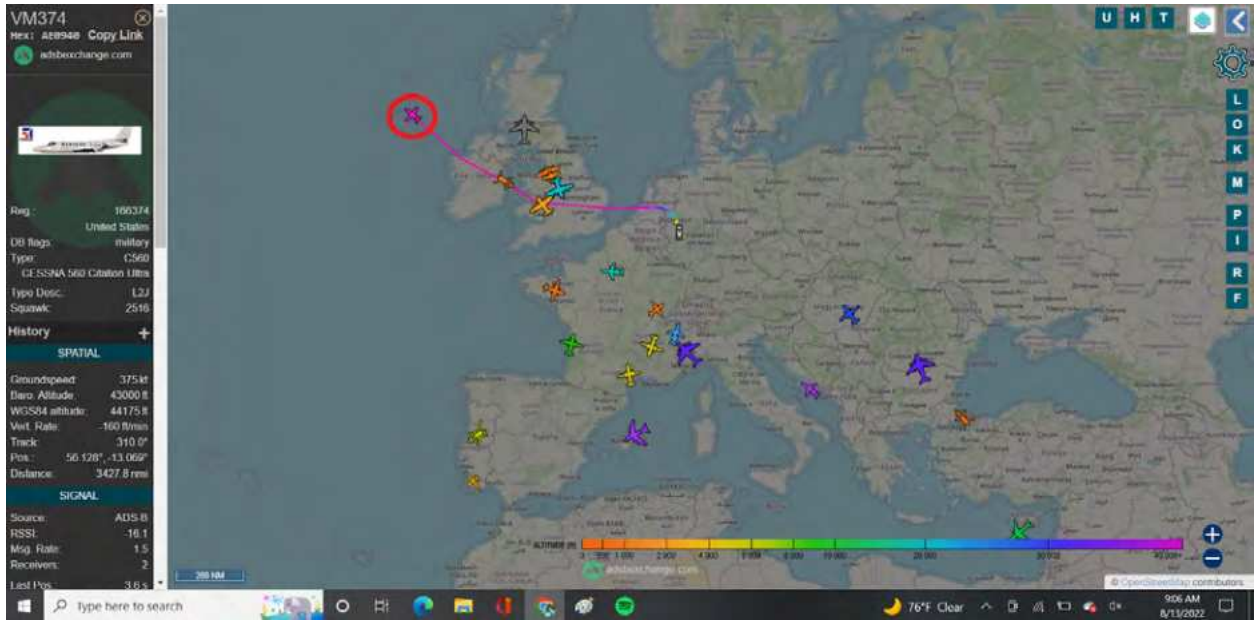
P-8 Poseidon Maritime Patrol

A lot of rotations around Lubbock

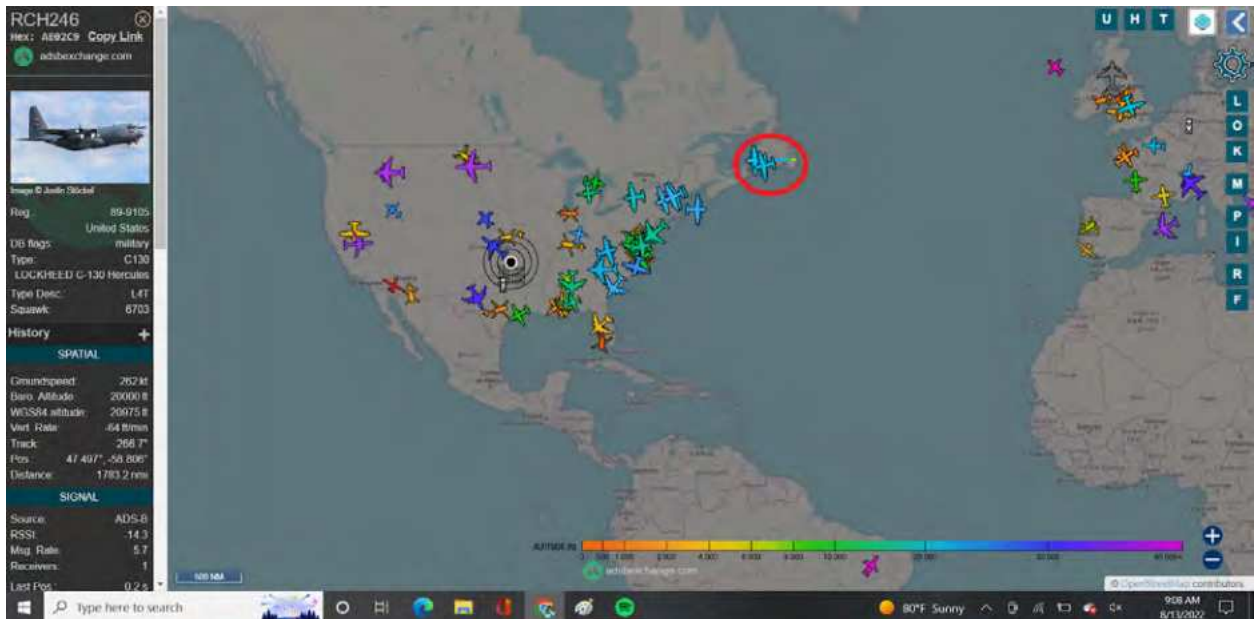


German EC-145

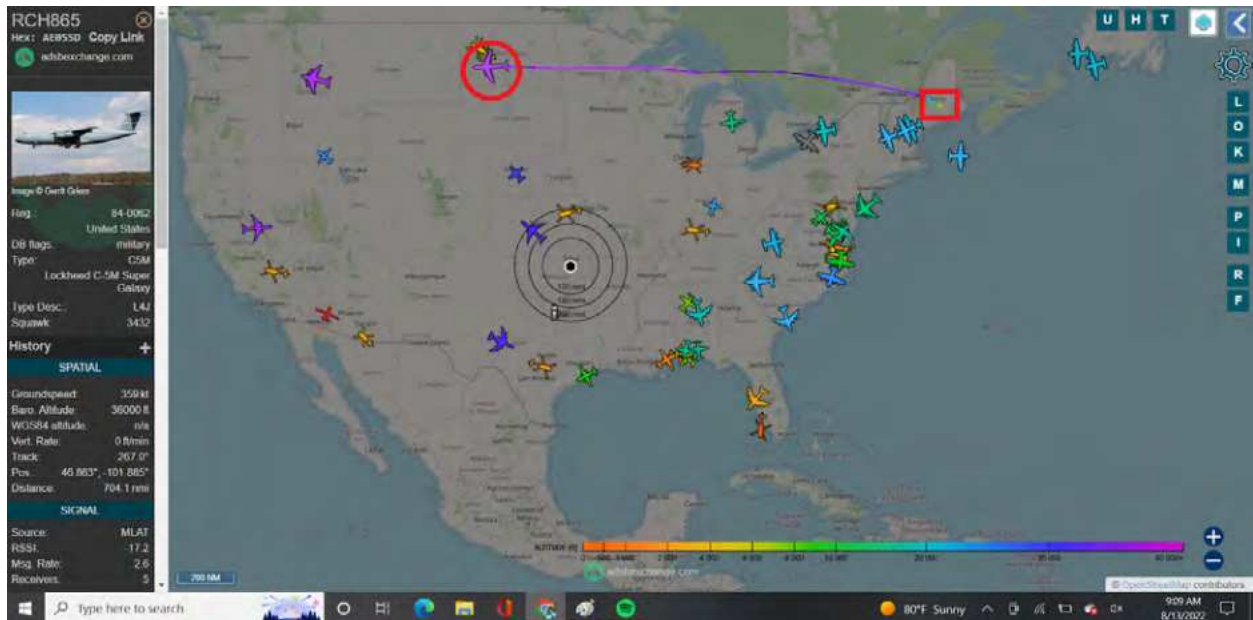
Call Sign = RESQ



Cessna 560



C-130's taking off from Canada



C-5 Super Galaxy

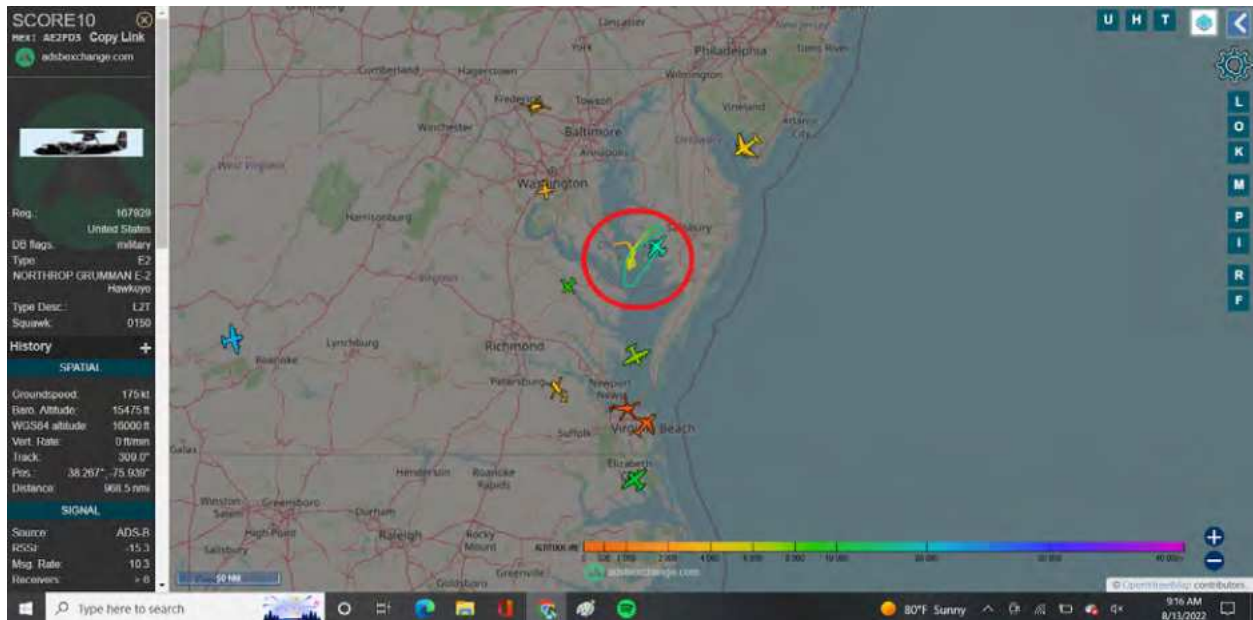
Maine **National Guard** across Canada, Michigan, Minnesota, North Dakota

How many times must I kick this dead horse?

The only way the National Guard from one state can operate in another is to be **FEDERALLY** activated by the President.

The only Federal activations were January 6 and 17, 2021.

Who was your President?



E-2 Hawkeye

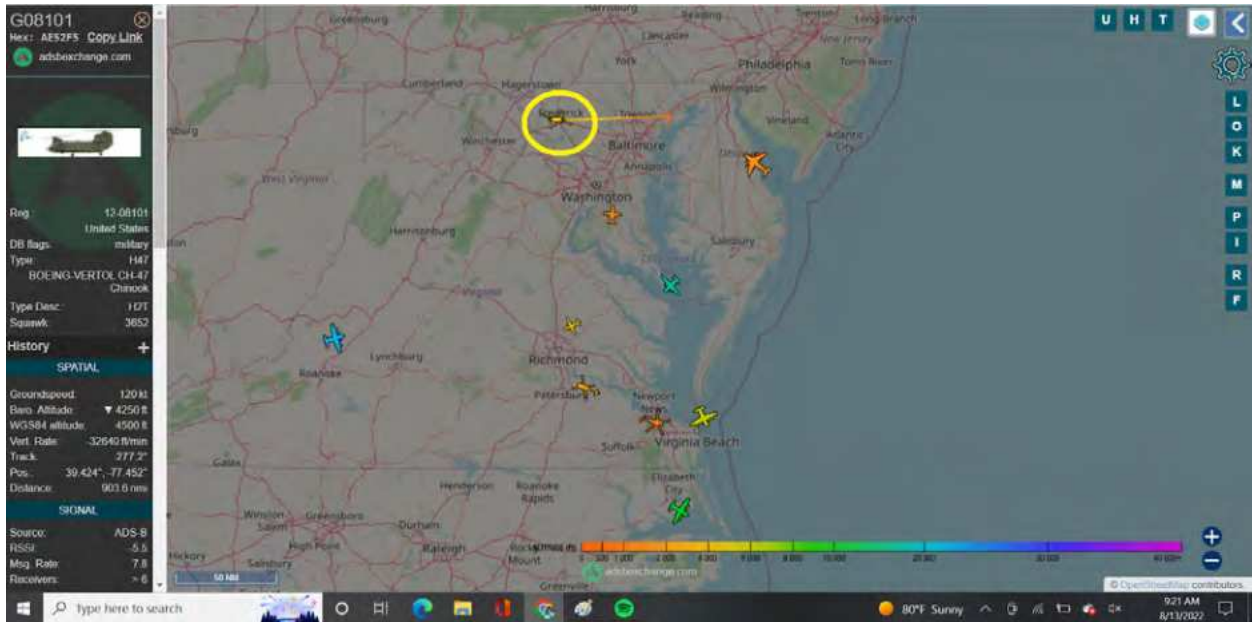
E-2:

https://en.wikipedia.org/wiki/Northrop_Grumman_E-2_Hawkeye

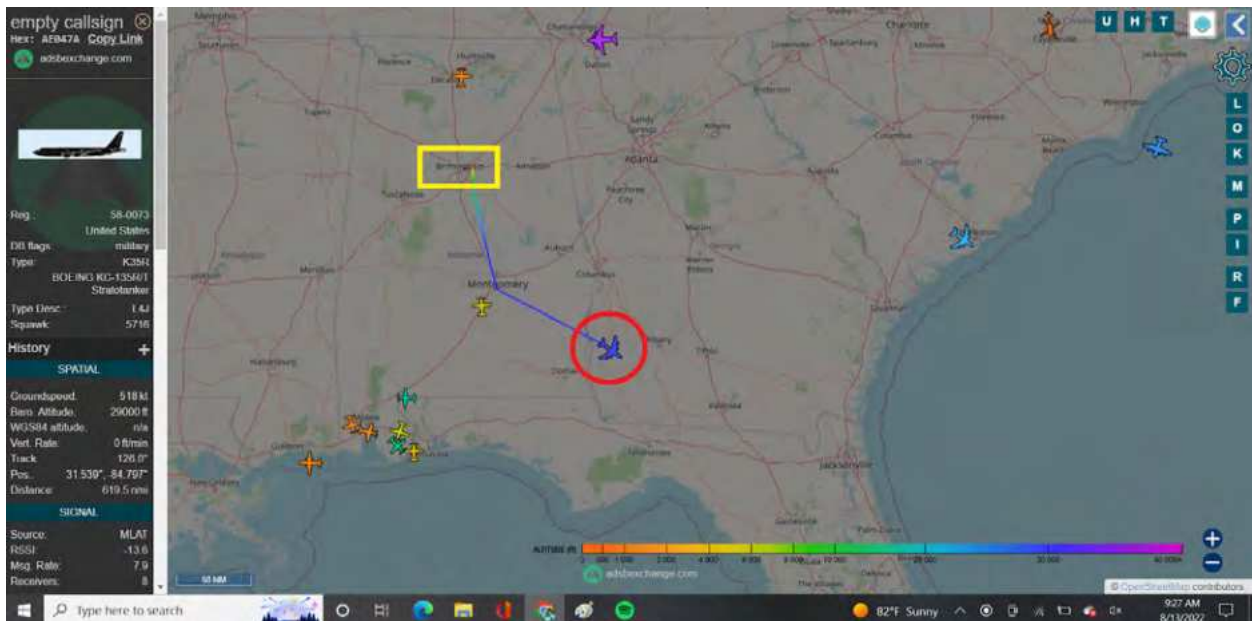
Airborne Early Warning and Control:

https://en.wikipedia.org/wiki/Airborne_early_warning_and_control

Since I know some of you won't click on those... The **E-2 Hawkeye** is an **Airborne Early Warning and Control** which is an airborne radar system designed to detect aircraft, ships, vehicles, missiles, and other incoming projectiles at long ranges and perform command and control of the battlespace in an air engagement by directing fighter and attack aircraft strikes.



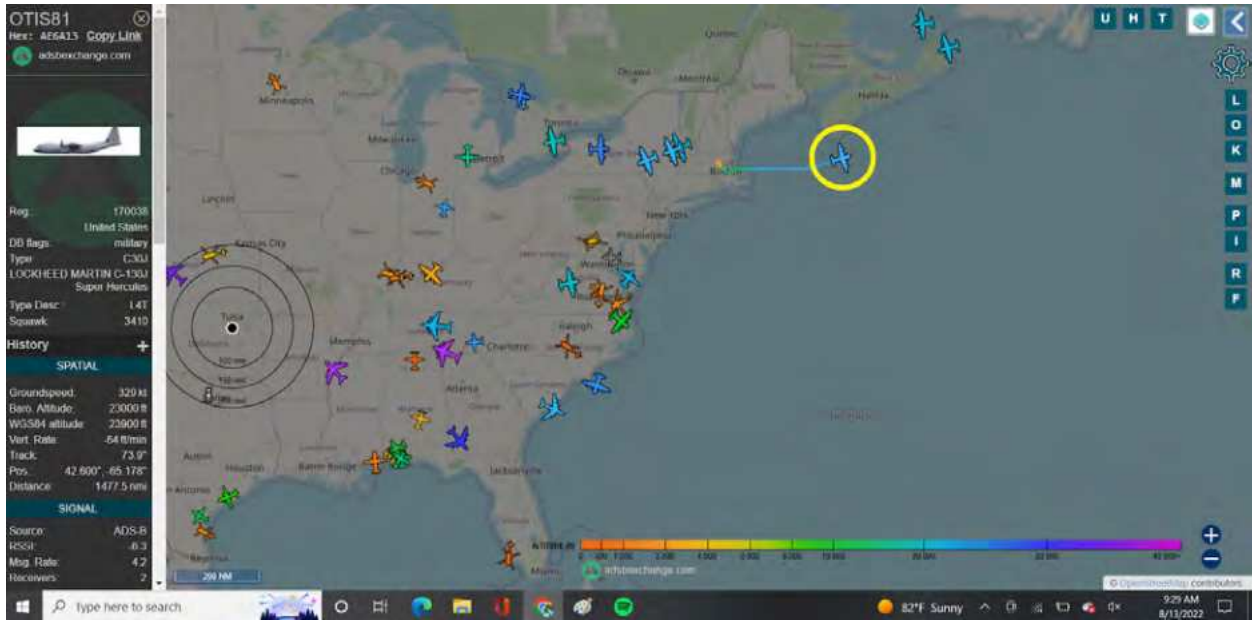
CH-47 Chinook



KC-135R/T

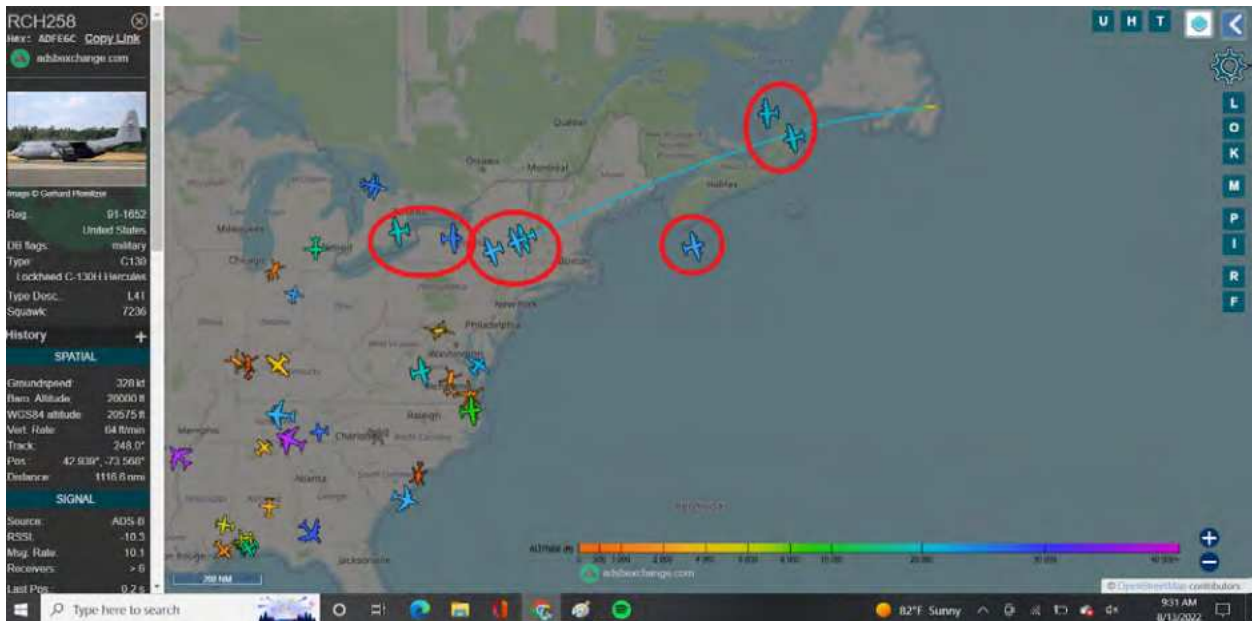
Alabama **National Guard** in Georgia headed to Florida.

Dead Horse.

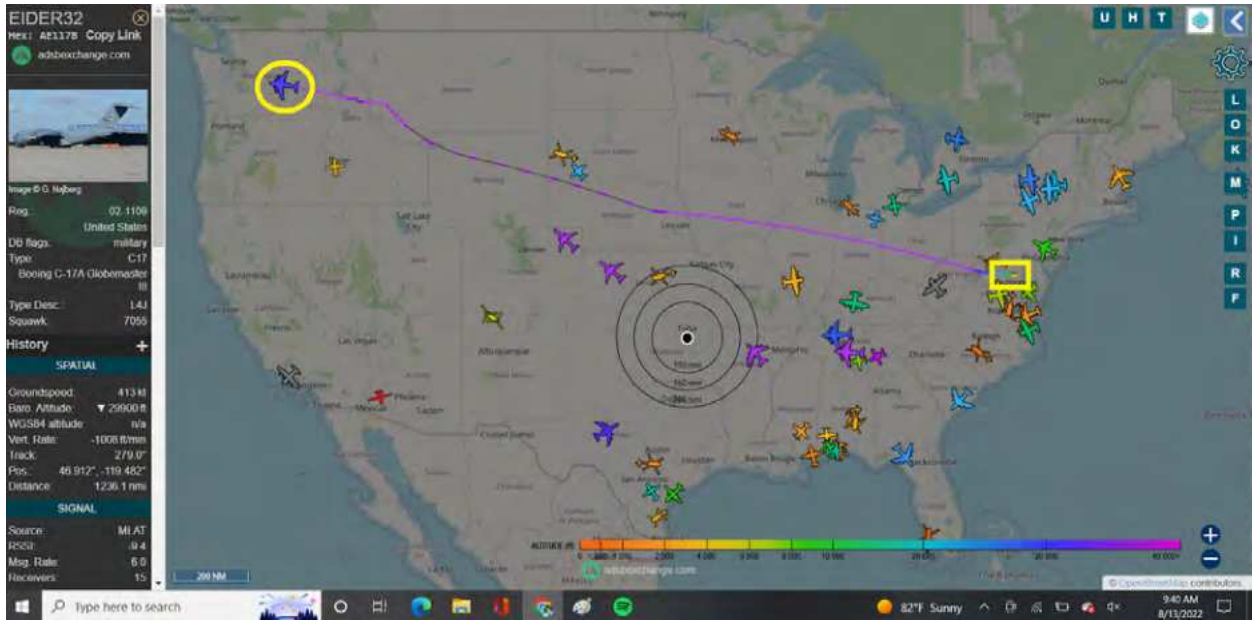


C-130J

Massachusetts **National Guard** in International Waters
Dead Horse.

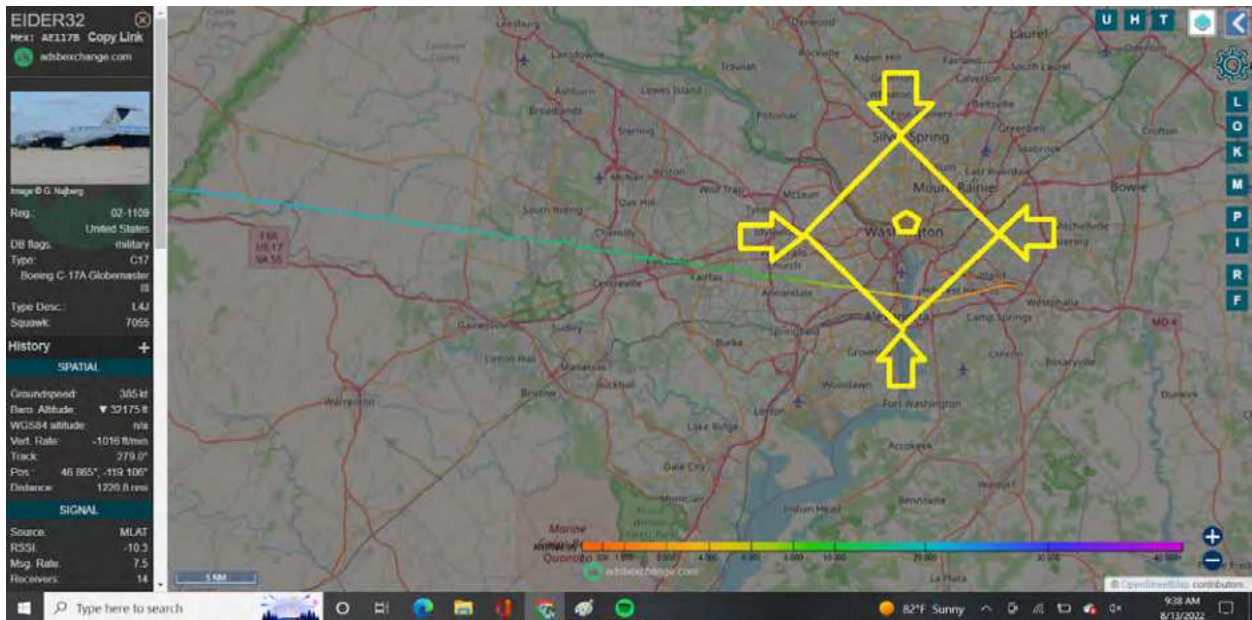


C-130's to and from St. John's, Canada



C-17 Globemaster

Wait for it...



The District of Columbia has a 33 Mile No Fly Zone Radius

Even for the Military. They have to have a REASON to be in the most restricted air space on Earth.

FAA:

<https://www.faa.gov/newsroom/restricted-airspace-0>

U H T

tt to

callsign or sq

F

type code:

F

type descripti

F

ICAO hex ID:

F

source:

S-B UAT /

AT TIS

e-S Otl

S-C Filter

DB flags:

ary P

DD Filter

Hex ID	Ca
AE1E59	RO
ADFC60	VAN
AE49C8	RC
AE173A	SLA
AE01D1	OLI
C2B5B7	BR
ADFBC4	

RRR9001 ⊗

Hex: 43C6F6 [Copy Link](#)

Image © Michał Furmańczyk

Reg.: ZZ333
United Kingdom

DB flags: military

Type: A330

L
O
K
M
P
I
R
F

United Kingdom Military in Brazil.

U H T

BRMA81
Hex: C2B5B7 [Copy Link](#)

Image © Juke Schweizer

Reg.: 130615
Canada

DB flags: military

Type: C20

Canadian Military in North Carolina

U H T

Map showing various airplane icons and a radar overlay centered on Tulsa. The radar overlay shows concentric circles for 100 nmi, 150 nmi, and 200 nmi. A red box highlights Lincoln, and a purple circle highlights an airplane icon near Chicago. A purple line connects the Lincoln box to the Chicago airplane icon.

OLIVE30

Hex: AE01D1 [Copy Link](#)

Image © Josh Knights

Reg.: 62-4130
United States

DB flags: military

Type: B125

Nebraska **National Guard** flying out of U.S.

U H T

LOOKPIRF

United States

México

Colombi

Perú

SPAR17

Hex: AE503D [Copy Link](#)




Image © Juan Manuel Gibaja

Reg.: 09-0540
United States

DB flags: military


C-40 Clipper, Call Sign = SPAR17

U H T


Sacramento
San Jose
Fresno
Los Angeles
Tijuana
Mexico
Nevada
California
Baja California

LOOKMIPIRF

ASX255
Hex: 7CF8F1 [Copy Link](#)



Reg.: A30-002
Australia
DB flags: military



Australian Aircraft in Oxnard, California

U H T



L
O
K
M
P
I
R
F



ASY684 ⊗
Hex: 7CF9C8 [Copy Link](#)



Image © Jay Cheung

Reg.: A39-006
Australia
DB flags: military
Type: A390



Australian Aircraft in Hawaii

U H T

LOCKPIRF

SPAR11 ⊗
Hex: AE17EF [Copy Link](#)




Image © Werner Verbogt

Reg.: 05-0730
United States

DB flags: military

The image shows a mobile application interface for tracking aircraft. At the top, there are navigation buttons labeled 'U', 'H', and 'T', along with a home icon and a back arrow. A map of the United States is displayed, with a purple aircraft icon circled in red and a purple line connecting it to an orange aircraft icon in the top right corner. A gear icon is positioned next to the orange aircraft. On the right side, there is a vertical stack of buttons labeled 'L', 'O', 'K', 'P', 'I', 'R', and 'F'. In the bottom left corner, a red-bordered information panel for aircraft 'SPAR11' is shown, containing a photo of the aircraft, its hex code 'AE17EF', a 'Copy Link' button, and registration details: '05-0730 United States' and 'military'.

C-40 Clipper, Call Sign = SPAR11

U H T

India

China

Việt Nam

Philippines

Malaysia

Indonesia

Papua Niugini

Australia

L
O
K
M
P
I
R
F

NINJA98 

Hex: AE036C [Copy Link](#)



Image © Alexander Listopad

Reg.: 98-00006
United States

DB flags: military

Type: C560

In Malaysia



All U.S. Military Aircraft in Japan

U H T

no callsign
Hex: AE2FAD [Copy Link](#)




Image © Adrian Nowakowski

Reg.: 08-8201
United States

DB flags: military

Type: C17

100 nmi
150 nmi
200 nmi

United States

Washington

New York

Ottawa

The Bahamas

Habana

Cuba

República Dominicana

Kingston

Paraguay

Panamá

Medellin

Santiago

Colombia

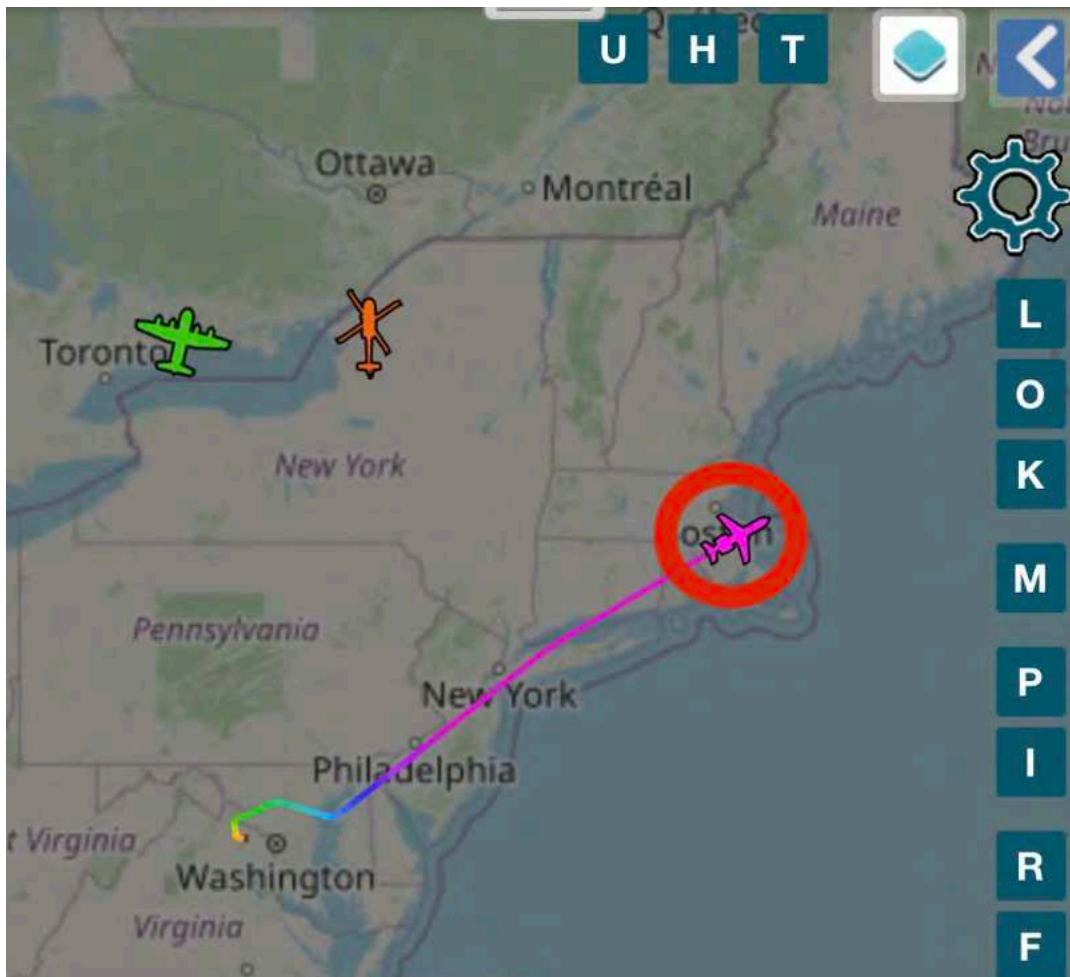
L
O
K
M
P
I
R
F

Settings icon

Back icon

Map of the Eastern United States and Caribbean region with various aircraft icons and a flight path. A red circle highlights a purple aircraft icon in the upper left, and a red square highlights a green aircraft icon near Ottawa. A radar-like scale is visible in the lower left of the map area.

Vermont **National Guard** over Canada



FRV0925 ⊗
Hex: 0200AC [Copy Link](#)



Image © kehdi737w

Reg.: CN-MMT
Morocco

DB flags: military

Type: C-130



U H T

Broadlands

Sterling

Washington Dulles International Airport

US 50


South Riding

Chantilly

Centreville

Manassas Park

L
O
K
M
P
I
R
F

FRV0925 

Hex: 0200AC [Copy Link](#)


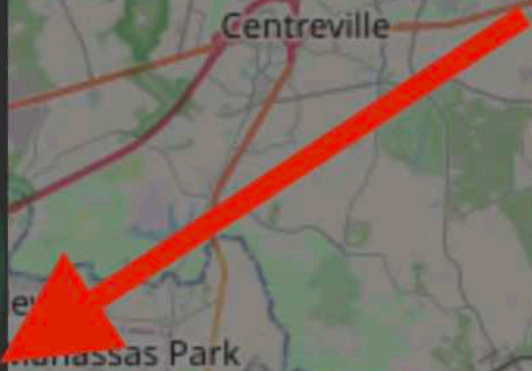


Image © kehdi737w

Reg.: CN-MMT
Morocco

DB flags: military

Type: CL55



Morocco Military at Washington-Dulles

U H T


or Lorosa'e

Tiakur


Joseph Bonaparte Gulf

Northern Territory

LOOKPIRF

RAIDR45 

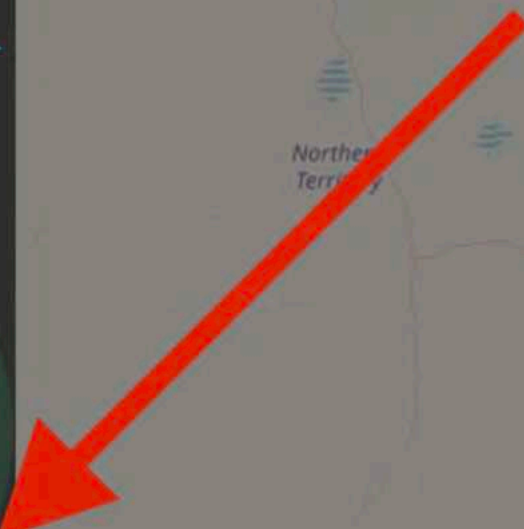
Hex: AE6C14 [Copy Link](#)



Reg.: 170272
United States

DB flags: military

Type: C301




U H T

or Lorosale Tiakur

Joseph Bonaparte Gulf

Northern Territory

CTM1572 

Hex: 3B7767 [Copy Link](#)




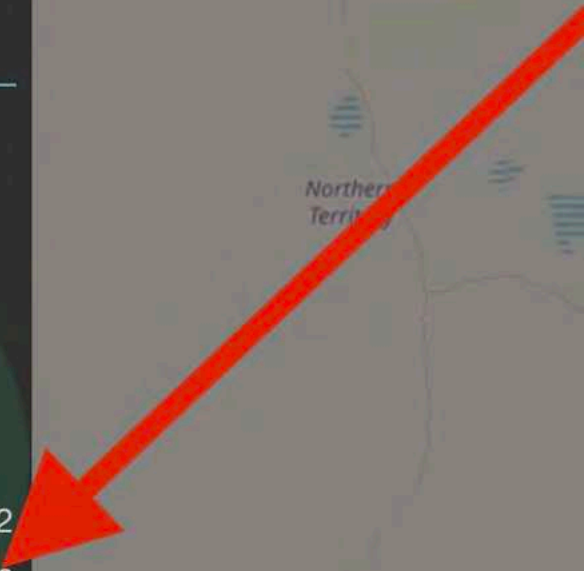
Image © Günther Feniuk

Reg.: 0062
France

DB flags: military

Type: A400

L
O
K
M
P
I
R
F



Only France and the U.S. both in Australia


U H T

Papua Niugini
Solomon Islands
Vanuat

Australia
Ornith. Australian Bight
Sydney
Melbourne

South Island
Te Waipounamu

L
O
K
M
P
I
R
F

KW498 
Hex: C87F00 [Copy Link](#)




Image © OCFLT_OMGcat

Reg.: NZ7571
New Zealand

DB flags: military

Type: B752


Plus New Zealand leading the way



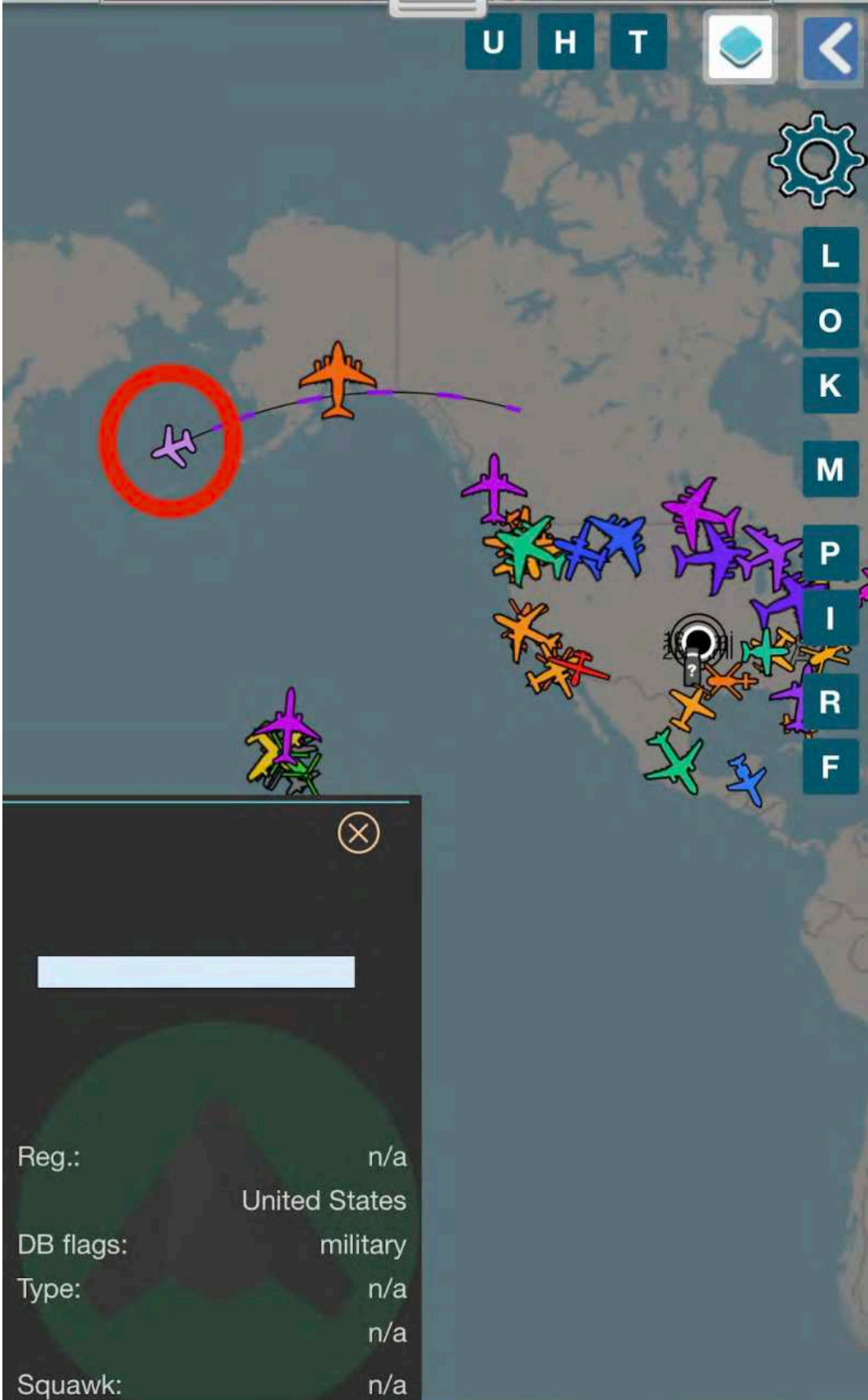
✕



Reg.: 162167
United States
DB flags: military
Type: C2
Grumman C-2A Greyhound
Squawk: 2405



C-2A Greyhound in Japan




Unmarked U.S. Aircraft

U H T


Papua Niugini
Solomon Islands
Australia
Brisbane
Sydney
Melbourne

LOOKMPIRF

RADR45
Hex: AE6C14 [Copy Link](#)



Reg.: 170272
United States
DB flags: military
Type: C201



Red Circle = U.S. C-130, Yellow = France

U H T

Settings icon

Back icon

Gear icon

L
O
K
M
P
I
R
F

Hex: E400B4 Copy Link




Image © Alejandro Hernández León

Reg.: 4101
Brazil

DB flags: military

Type: E145
EMBRAER ERJ-145

Map showing South America with labels for Mexico, Colombia, Bolivia, Paraguay, Argentina, and Brasil. A blue airplane icon is circled in red in Mexico, and another blue airplane icon is highlighted with a yellow box over the label 'Brasil'.

Only Brazilian Aircraft in Southern Mexico

ERJ-145:

https://en.wikipedia.org/wiki/Embraer_R-99

Maritime Patrol.

Imagine that.

U H T

✈ ⚙

L
O
K
M
P
I
R
F

Papua Niugini

Australia

New Zealand
Aotearoa

Hex: 7CF9C4 [Copy Link](#)




Image © Günther Feniuk

Reg.: A41-212
Australia

DB flags: military

Type: C17
BOEING C-17 Globemaster 3

Australian C-17 coming from Hawaii

U H T

[L](#)
[O](#)
[K](#)
[M](#)
[P](#)
[I](#)
[R](#)
[F](#)

RRR6778 ✕

Hex: 43C173 [Copy Link](#)

Image © Eduardo Sales

Reg.: ZZ173
United Kingdom

DB flags: military

Type: C17


U.K. across Saudi Arabia to UAE

U H T


نهران
سوريا
دمشق
العراق / عيراق
الاردن
اصفهان
البيصرة
شيراز
مدينه الكويت
السعودية
مسقط
عمان
اليمن
صنعاء
Eritrea
جمهورية أرض

LOCKPIRF

Hex: AE017A [Copy Link](#)



Reg.: 84-0142
United States
DB flags: military
Type: LJ35
LEARJET 35



Red = Learjet 35 taking off from UAE, Yellow = U.K.

U H T

Settings

L O K M P I R F

100 nmi
150 nmi
200 nmi

Tulsa

Charlotte

Atlanta

Reg.: 01
United States
DB flags: military
Type: GLF5
Gulfstream Aerospace C-37A
Squawk: 5167

History +



Image © Oliver J Semple

Reg.: 01
United States
DB flags: military
Type: GLF5
Gulfstream Aerospace C-37A
Squawk: 5167

History +

C-37A from Coast Guard

U H T

Hudson Bay

United States

Colombia

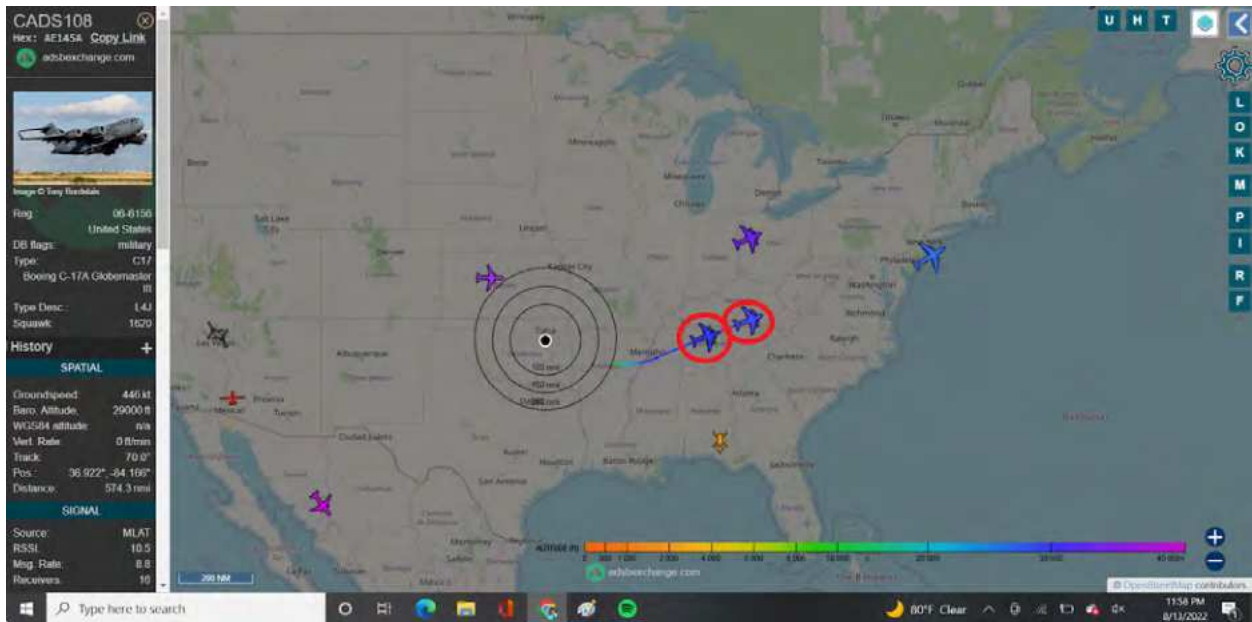
Perú

Bolivia

L
O
K
M
P
I
R
F

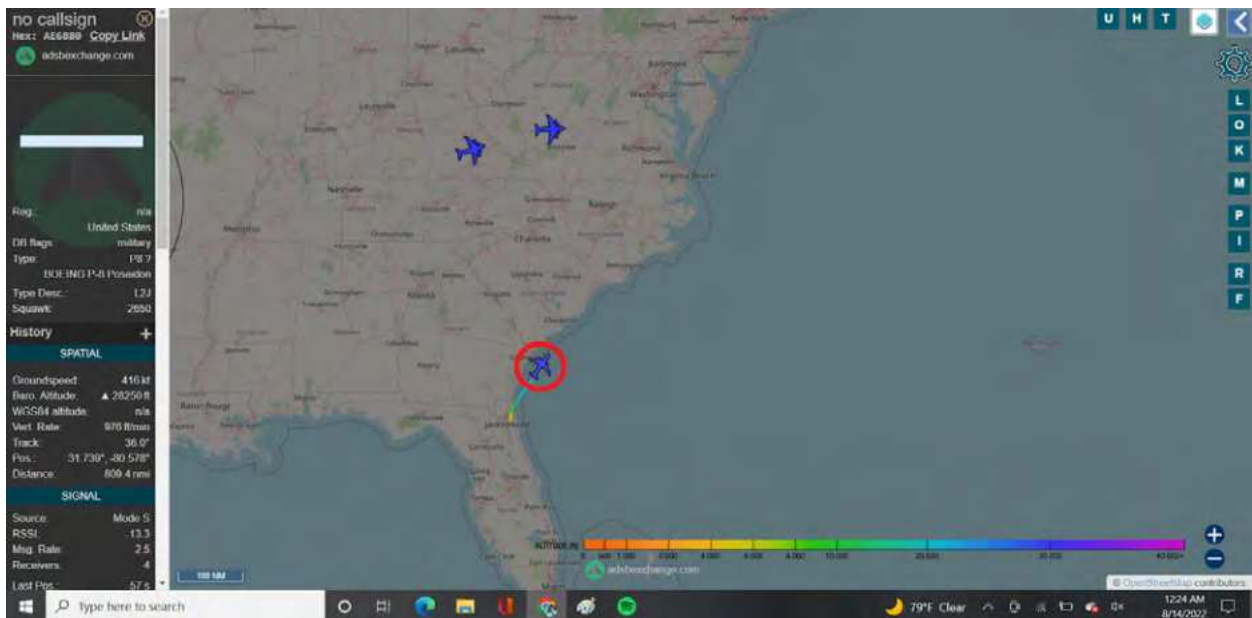
Image © Jose L Roldan

Reg.:	00-0183
	United States
DB flags:	military
Type:	C17
	Boeing C-17A Globemaster III

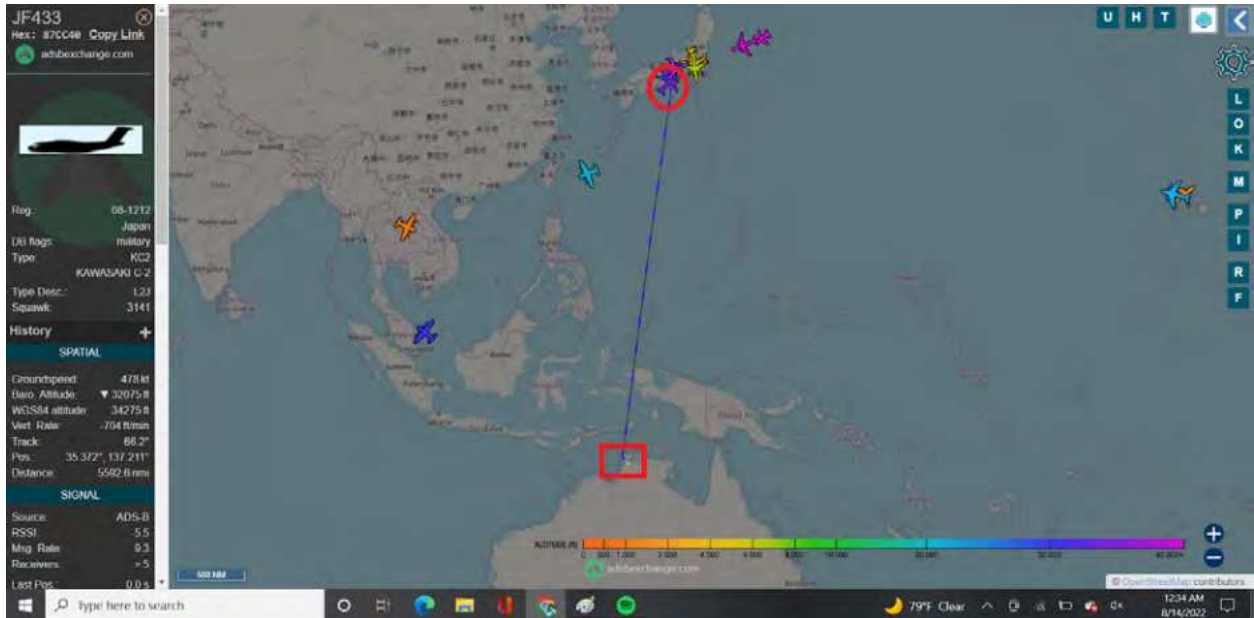


C-17's from Arkansas National Guard

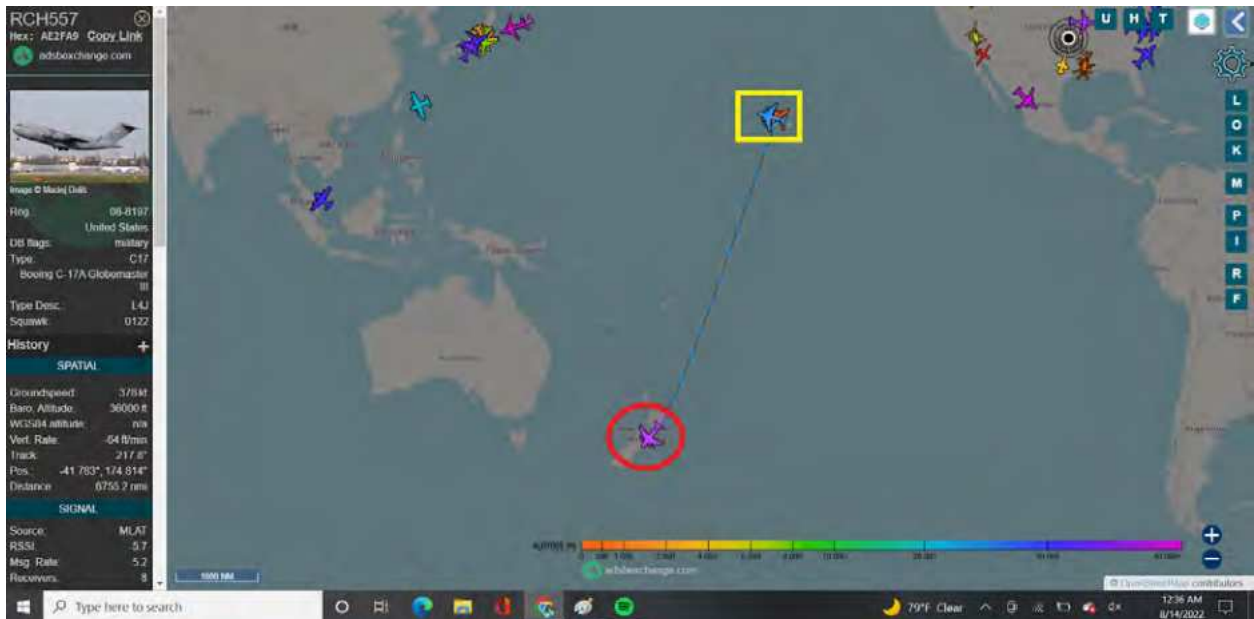
Dead Horse.



P-8 Poseidon at 12:24 AM CST



Japan C-2 in Australia



U.S. C-17 Globemaster in New Zealand

U H T

L O K M P I R F

Image © Māuruuru

Reg.: 62-4138
United States

DB flags: military

Type: R135
Boeing RC-135W Rivet Joint

RC-135 Rivet Joint

Blue Arrow = Ukraine

Yellow = Istanbul

Read article in Docs about the Black Sea Barricade

U H T

İstanbul Türkiye Azərbaycan Türkmenistan Aşgabat

دمشق العراق / عیراق البصرة ايران شيراز

القاهرة الاردن الكويت

السعودية مسقط عمان

السودان Eritrea اليمن صنعاء

جمهورية الصومال Jiriyadda Dhaliland

maaliya الصومال

sho مق

✕

GAF174

Hex: 3F64F6 [Copy Link](#)





Image © Florian Resech

Reg.: 54+21

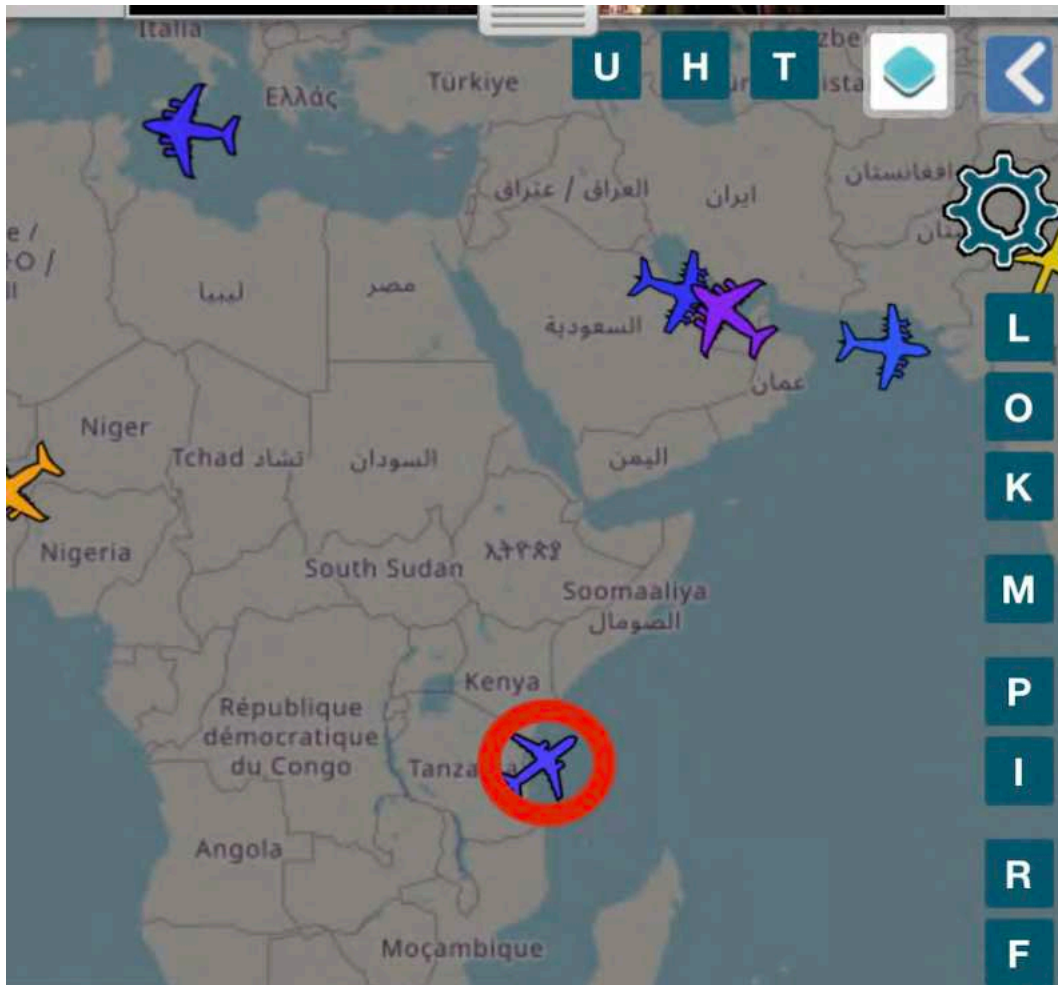
Germany

DB flags: military

Type: A400



Germany headed to UAE



CNV6614 ⊗
Hex: AE5718 [Copy Link](#)




Image © Brendon Attard

Reg.: 168980
United States

DB flags: military

Type: B737



U.S. C-40 Clipper in Tanzania

U H T

⚙️

L
O
K
M
P
I
R
F

ANAK2

Hex: 738A48 [Copy Link](#)

Reg.: 250
Israel

DB flags: military

Type: B702

Israeli Aircraft

U H T

Great Britain
London
Paris
France
Barcelona
España
Nederla
Deutschland
Berlin
Hamburg
Slovensko
Magyarország
Srbija
Italia
Eλλάς
Tchad

L
O
K
M
P
I
R
F

Hex: 3B9BD6 [Copy Link](#)

Reg.: 18
France
DB flags: military
Type: ATLA
BREGUET Atlantic

French Breguet Atlantic

A map of Europe showing a flight path from the Mediterranean region to Luxembourg. The path is marked with a blue line and several aircraft icons. A red circle highlights the aircraft icon in Luxembourg. A yellow arrow points from the top of the screen to the red circle. Another yellow arrow points from the left to the red circle. A third yellow arrow points from the bottom-left to the red circle. A fourth yellow arrow points from the bottom-left to the aircraft icon in the inset image. The map includes various city names and country names in both Latin and Cyrillic scripts. A vertical sidebar on the right contains the letters L, O, K, M, P, I, R, F. At the top, there are icons for 'U', 'I', 'T', a gear, and a back arrow. A dark overlay at the bottom left contains the following text:

Hex: 4D03C1 [Copy Link](#)


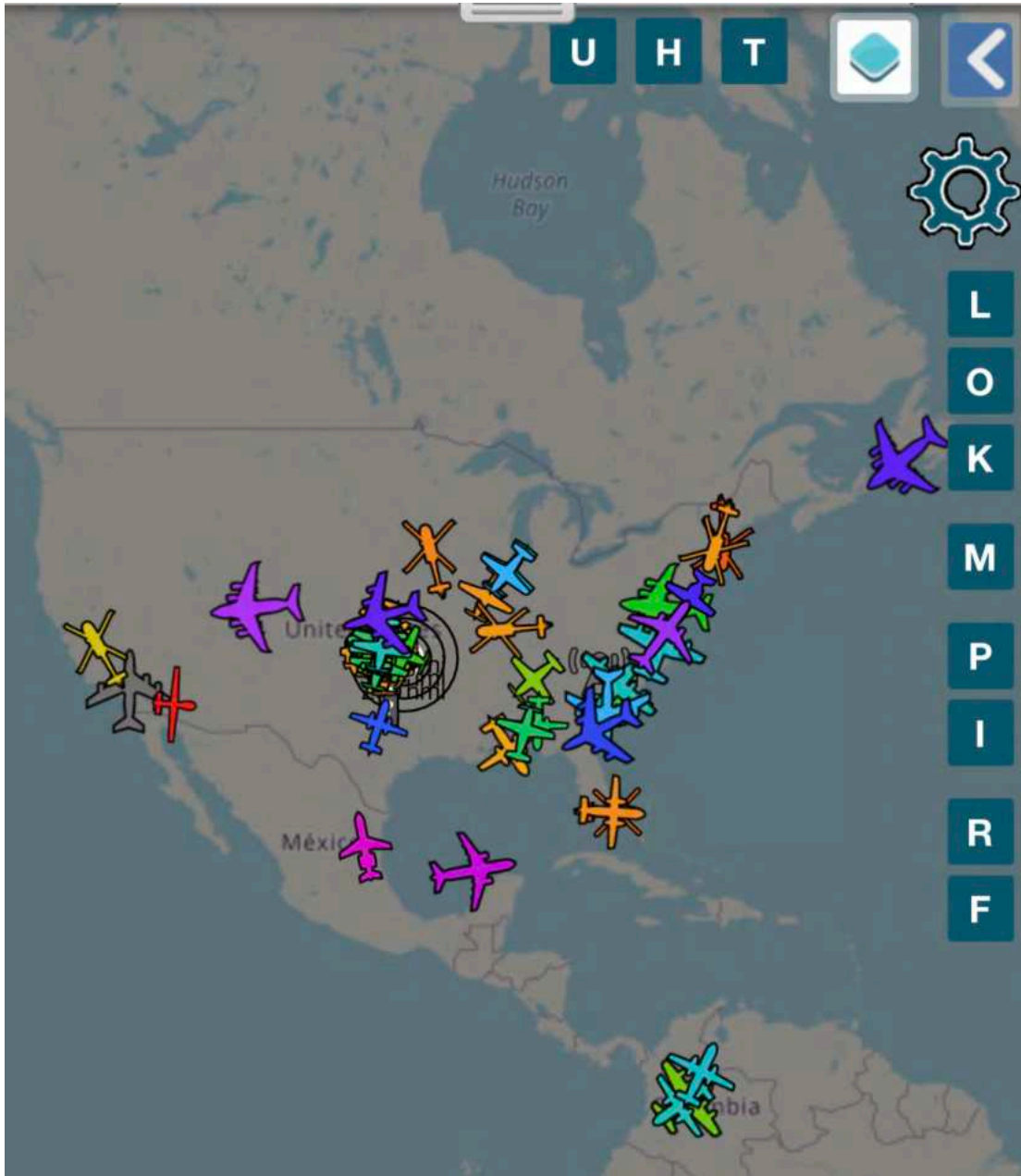


Image © Kelvin Jahae

Reg.:	LX-N90443
	Luxembourg
DB flags:	military
Type:	E3TF
	Boeing E-3A Sentry

E-3A Sentry from Luxembourg



All Military 8:55 AM CST

U H T

L
O
K
M
P
I
R
F

Hudson Bay

UAF1230 ⊗
Hex: 896C2B [Copy Link](#)

Image © Simone Previdi

Reg.: 1223
United Arab Emirates

DB flags: military

T: 017

Bolivia Brasil

UAE in the United States

U H T

Philadelphia
Washington
Richmond
Raleigh
Charlotte
Atlanta
Jacksonville
Florida

LOOKMPIRF

SAM681 ✕

[Copy Link](#)

Image © roope nikkinen

Reg.: 02-0042
United States

DB flags: military

Type: B737

C-40 Clipper
Special Air Mission

U H T

L
O
K
M
P
I
R
F

Reg.: 95-00094
United States
DB flags: military
Type: BE20
Beech C-12V Huron

Cartagena

Kentucky **National Guard**

U H T

Chicago

Peoria

Bloomington

St. Louis

Louisville

Nashville

Memphis

Huntsville

Atlanta

Albany

Jacksonville


Orlando

Tampa


Florida

Settings

L O K M P I R F

R20166 

Hex: AE47AE [Copy Link](#)

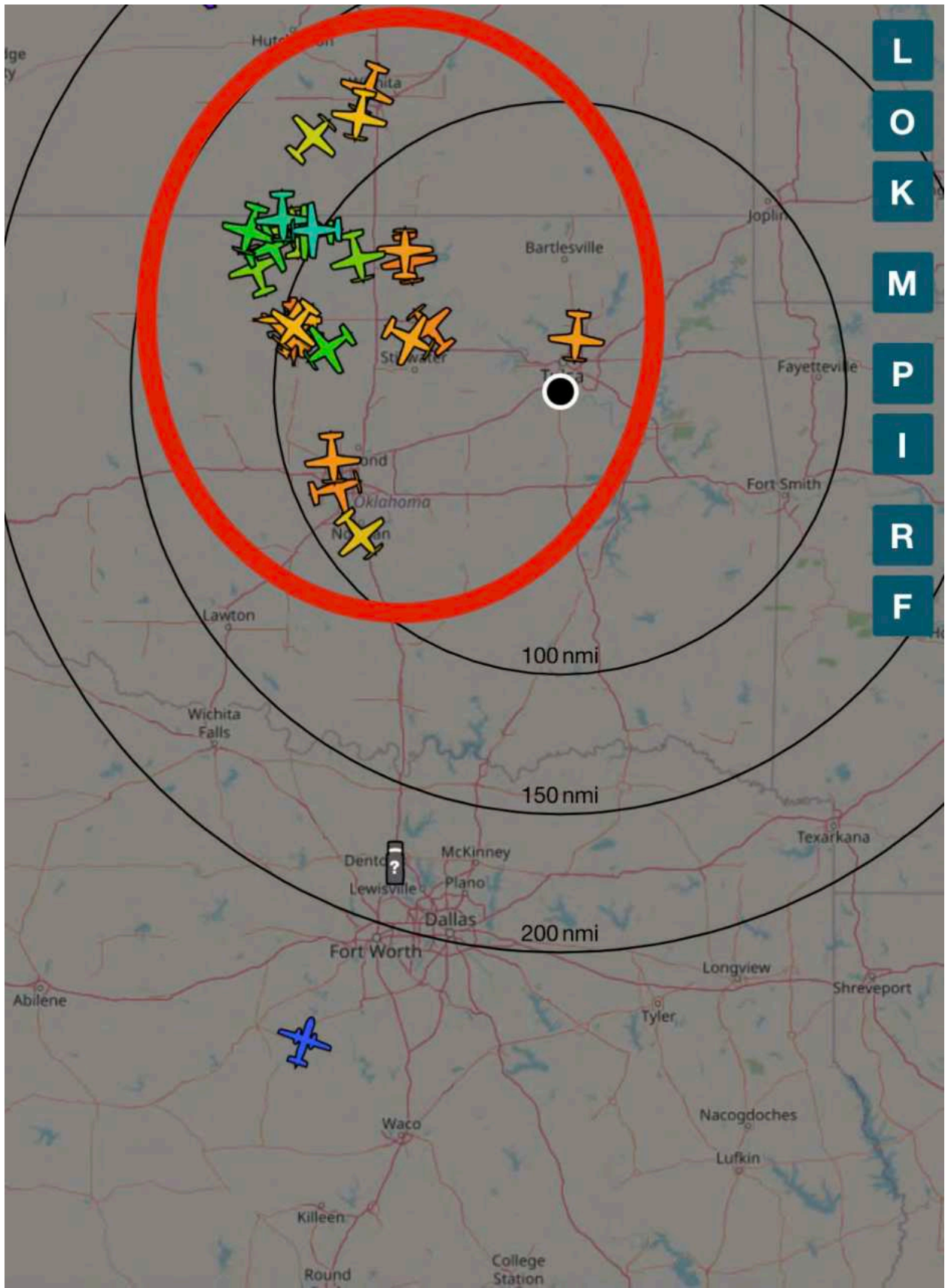


Reg.: 08-20166
United States

DB flags: military

Kentucky **National Guard** in Illinois

L
O
K
M
P
I
R
F



A GROVE of Texans

U H T

Wilmington

Frederick

Towson

Baltimore

Columbia

Delaware

Silver Spring

Washington

Alexandria

Annapolis

Maryland


Chesapeake Bay

Potomac River

Salisbury

Virginia Beach

L
O
K
M
P
I
R
F

RIDER92 

Hex: AE1463 [Copy Link](#)




Image © KMCO Spotter

Reg.: 06-6165
United States

DB flags: military

U H T

Wilmington

Frederick Towson Baltimore


Silver Spring Washington Alexandria

Delaware

Salisbury

Potomac River Chesapeake Bay

Virginia Beach

RIDER92 

Hex: AE1463 [Copy Link](#)




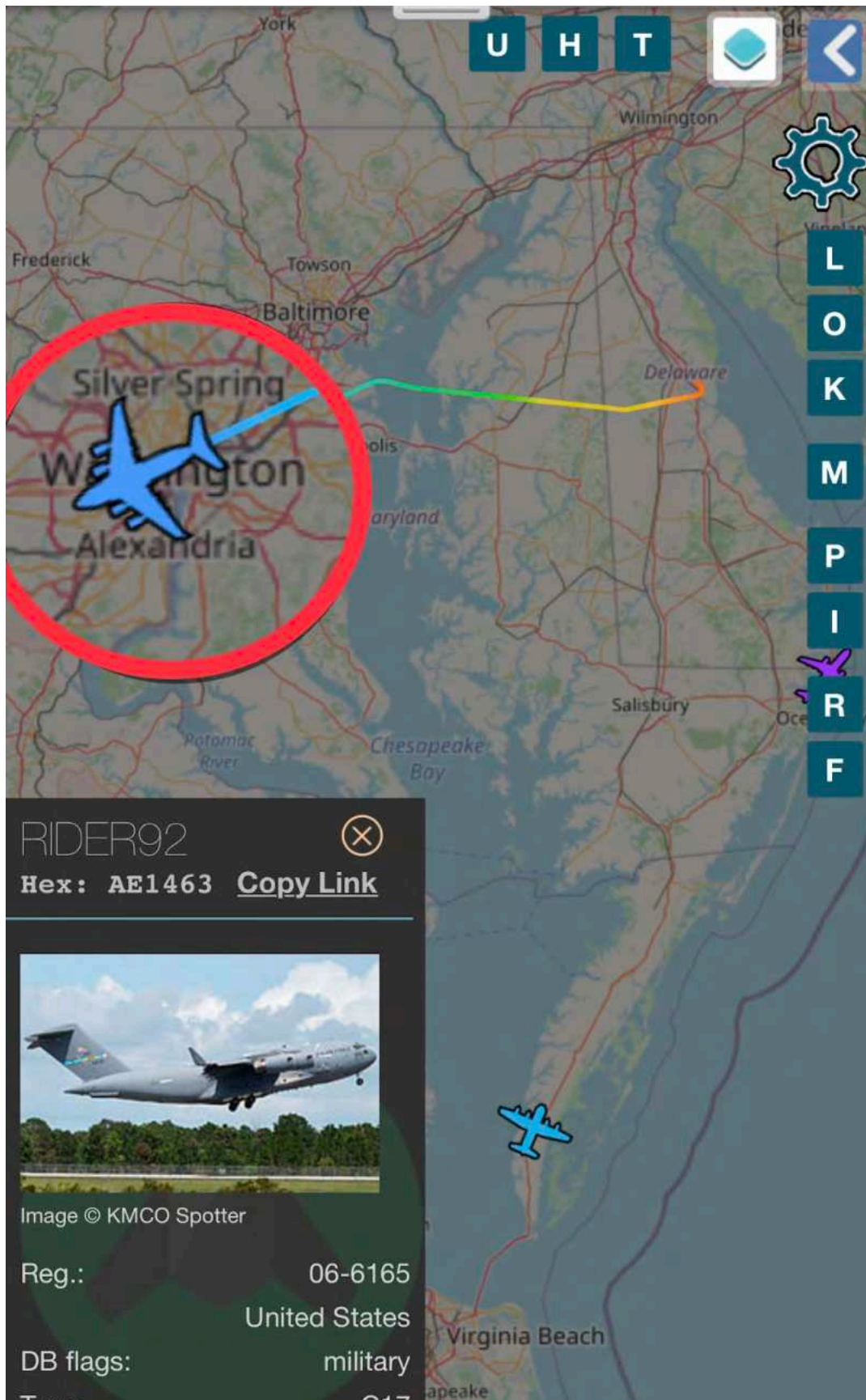
Image © KMCO Spotter

Reg.: 06-6165
United States

DB flags: military

Type: C17

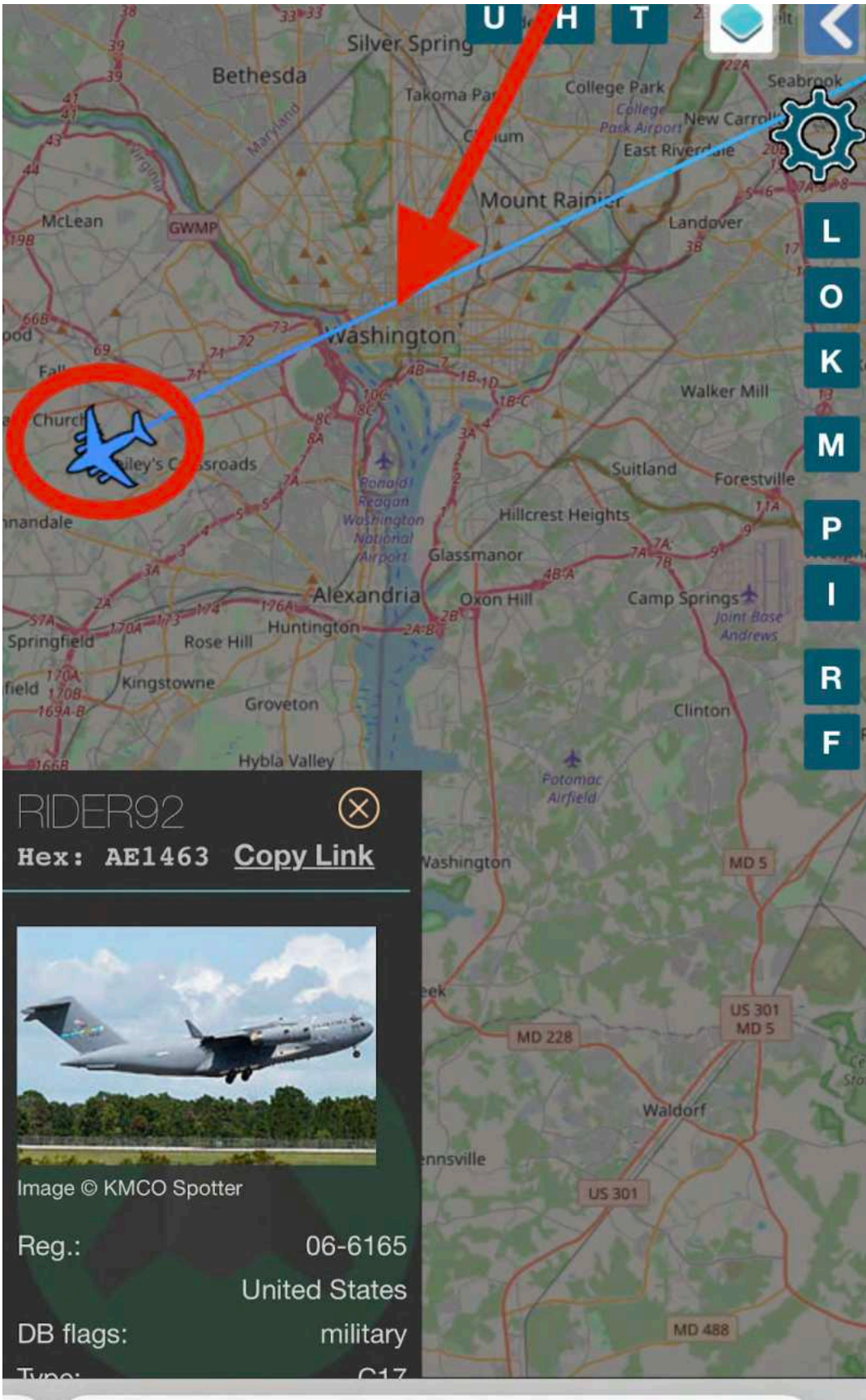
LOOKMIPRF




U H T

Settings gear icon

LOOKMPIRF



RIDER92 

Hex: AE1463 [Copy Link](#)




Image © KMCO Spotter

Reg.: 06-6165
United States

DB flags: military

Type: C17

Red Arrow = White House

U H T

Wilmington

Baltimore

Washington

Chesapeake Bay

Virginia Beach

LOOKMPIRF

RIDER92

Hex: AE1463 [Copy Link](#)




Image © KMCO Spotter

Reg.: 06-6165
United States

DB flags: military

Type: C17

Ahhh you know, just an aircraft flying through the most restricted no fly zone in the world.

U H T

Settings gear icon

L
O
K
M
P
I
R
F

WLDCT49

Hex: **AE6217** [Copy Link](#)

Reg.: 18-21011
United States

DB flags: military

Type: U60

New Hampshire National Guard

U H T

Toronto
Ottawa
Montréal
New York
Boston
Philadelphia
Washington
Richmond
Raleigh
South Carolina

Settings
LOOKPRIREF

Bermuda

UAF1230

Hex: 896C2B [Copy Link](#)

Image © Simone Previdi

Reg.: 1223
United Arab Emirates


DB flags: military

T...

UAE coming to U.S.

U H T

Toronto Ottawa Montréal Boston Philadelphia New York Washington Richmond Raleigh Bermuda

RRR4503 
Hex: 43C5DF [Copy Link](#)




Image © Niclas Rebbelmund

Reg.: ZM405
United Kingdom

DB flags: military

U.K. from Bermuda to U.S.

U H T


Golfe du Saint-Laurent / Gulf of Saint Lawrence

Ottawa

New York

Washington

LOCKMPIRF

RRR4514 

Hex: 43C5EB [Copy Link](#)





Image © Thomas Schmidt-Blindenhofer

Reg.: ZM417

United Kingdom

DB flags: military

Type: A 400



U.K. to U.S.

August 15, 2022:

U H T

Ottawa

New York

Washington

States

100 nmi

150 nmi

200 nmi

L

O

K

M

P

I

R

F

FORGE78

Hex: AE13D1 [Copy Link](#)




Image © Paweł Wędrychowicz

Reg.: 04-01778
United States

DB flags: military

Type: GLF5

The Bahamas

Cuba

Kingston

Repu
Domi

as


gua

Gulf Stream 5 with Call Sign: Forge

I earned a Challenge Coin from a LTC once for answering the turning point in the Revolutionary War being Valley Forge.

They don't use those words in Call Signs for nothing.

U H T

empty callsign 
Hex: AE0238 [Copy Link](#)




Image © Evan Dougherty

Reg.: 58-0074
United States

DB flags: military

Type: K25P

Map showing flight paths and aircraft icons over the United States. A red circle highlights a purple aircraft icon near Columbus, Ohio, with a flight path extending to Pittsburgh. Other aircraft icons are visible in various colors (orange, blue, green, yellow) across the map. A vertical menu on the right contains the letters L, O, K, M, P, I, R, F. A gear icon is also present.

Pennsylvania National Guard

U H T

DECOY78

Hex: AE0818 [Copy Link](#)




Image © Gerrit Griem

Reg.: 00-0182
United States


DB flags: military

Map showing flight paths and aircraft icons over the United States. A purple aircraft icon is circled in red, with a flight path leading to Louisville, Kentucky. Other aircraft icons are scattered across the map, including blue, orange, green, and yellow ones. A vertical sidebar on the right contains the letters L, O, K, M, P, I, R, F. A gear icon is also visible in the top right corner.

Call Sign = Decoy

Kentucky National Guard

U H T

no callsign 
Hex: AE058C [Copy Link](#)




Image © Martin Tietz

Reg.: 58-0009
United States

DB flags: military

LOOKMPIRF

Wisconsin National Guard

U H T

Winnipeg Ontario

Minnesota Wisconsin Illinois Indiana Michigan Ohio Pennsylvania Virginia West Virginia Kentucky Tennessee North Carolina South Carolina Georgia Alabama Florida

Minneapolis Milwaukee Chicago Detroit Toronto

Lincoln Kansas City Missouri Kentucky Tennessee North Carolina South Carolina Georgia Alabama Florida

Charlotte Raleigh Miami Nassau

The Bahama

LOOKPIRF

PITT22

Hex: AE173 [Copy Link](#)




Image © Evan Dougherty

Reg.: 02-1101
United States

DB flags: military

Type: C17

Pennsylvania **National Guard**

U H T

México
Ciudad de México
La Habana
Cuba
The Bahamas
República Dominicana
Kingston
Honduras
Ciudad de Guatemala
Nicaragua
Panamá
Medellín
Santiago de Cali
Colombia
Ecuador
Quito
Perú
Lima
Venezuela
La Paz

100 nmi
150 nmi
200 nmi

L
O
K
M
P
I
R
F

SAM692

Hex: AE0945 [Copy Link](#)

Image © Laszlo Fekete

Reg.: 01-0040
United States

DB flags: military

Type: B737

C-40 Clipper

Call Sign = SAM

Special Air Mission

U H T

Cartagena Maracaibo
Montería San Cristóbal
Medellín Ibagué
Santiago de Cali
Quito

Colombia
Meta
Coquetó

Amazonas
Iquitos
Loreto

Ucayali Acre
Madre de Dios

LOCKMPIRF

SPAR61
Hex: AE08E8 [Copy Link](#)




Image © Tomas Acevedo Sanchez

Reg.: 76-0160
United States

DB flags: military

Type: BE20

U.S. in Columbia

In my documents, there's an article showing our involvement in this region, President Trump based.

U H T

Golfe du Saint-Laurent / Gulf of Saint Lawrence

Ottawa

Washington

Guyana

L
O
K
M
P
I
R
F

SAM681 ⊗

Hex: AE11F8 [Copy Link](#)




Image © roope nikkinen

Reg.: 02-0042
United States

DB flags: military

Type: B727

C-40 Clipper

SAM = Special Air Mission

U H T

Settings

LOOKPIRF

Hex: AE5719 [Copy Link](#)




Image © Chris Lofting

Reg.:	168981
	United States
DB flags:	military
Type:	B737
Boeing C-40A Clipper	

C-40 Clipper from Sao Miguel Island, Portugal

U H T

United Kingdom, Denmark, Great Britain, Hambou, Eire, Nederland, Deutsch, Paris, France, Rabat, Alger, Maroc / المغرب, Algérie / الجزائر, Mali, Niger, Bamako, Niamey, Burkina Faso, Kano, N'Djamér, Bénin, Nigeria, Côte d'Ivoire, Lomé, Lagos, Cameroun, Abidjan, Accra, Yaoundé, Libreville, Gabon, Congo, Kinshas, Luanda

LOCKMIPRFF

Hex: AE6A13 [Copy Link](#)

Reg.: 170038
United States
DB flags: military
Type: C30J
LOCKHEED MARTIN C-130J

C-130 from San Miguel Island

Hex: 43C198 [Copy Link](#)

Reg.:	ZH869
	United Kingdom
DB flags:	military
Type:	C130
LOCKHEED C-130 Hercules	

U.K. from Nigeria back to U.K.

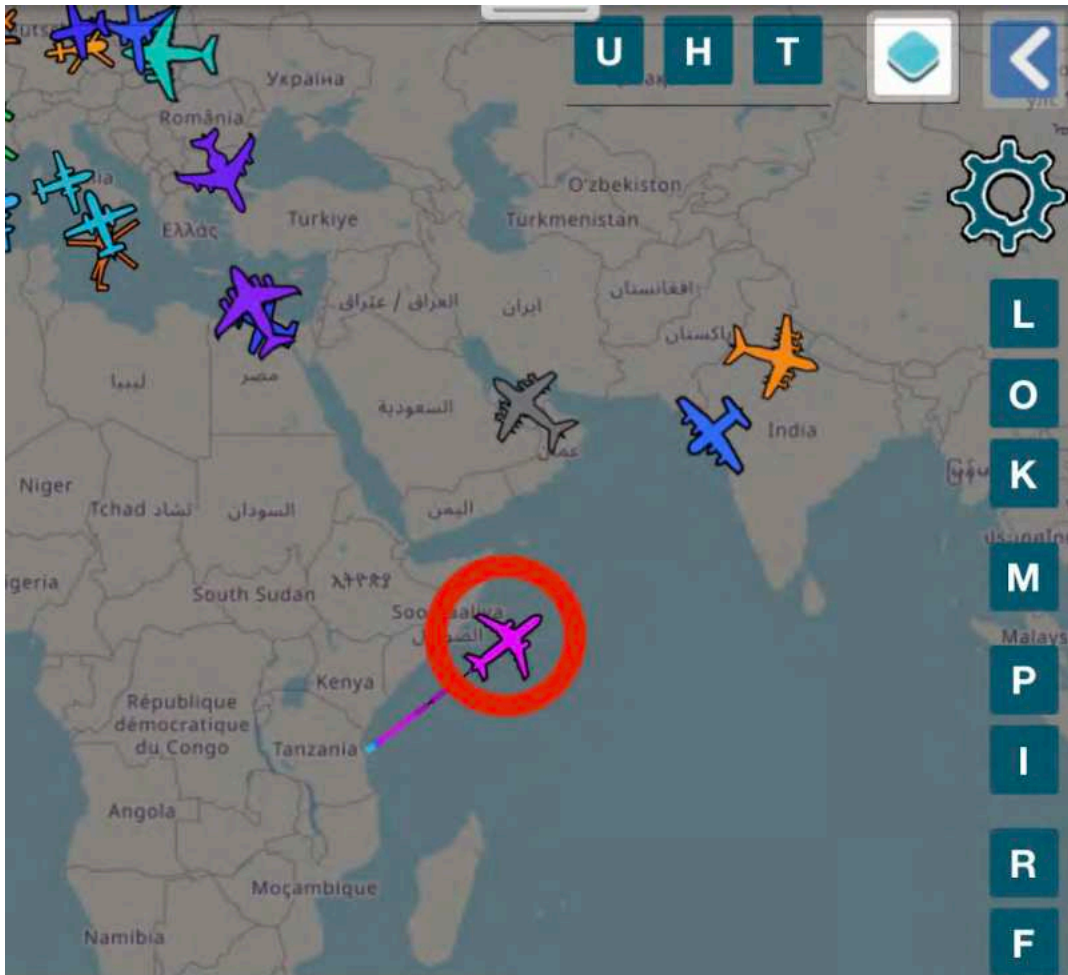


Image © Brendon Attard

Reg.:	168980
	United States
DB flags:	military
Type:	B737
	Boeing C-40A Clipper
Squawk:	n/a

C-40 Clipper

Tanzania

10:49

LTE

Apply Today >>

NORTHROP GRUMMAN

U

H

T



L

O

K

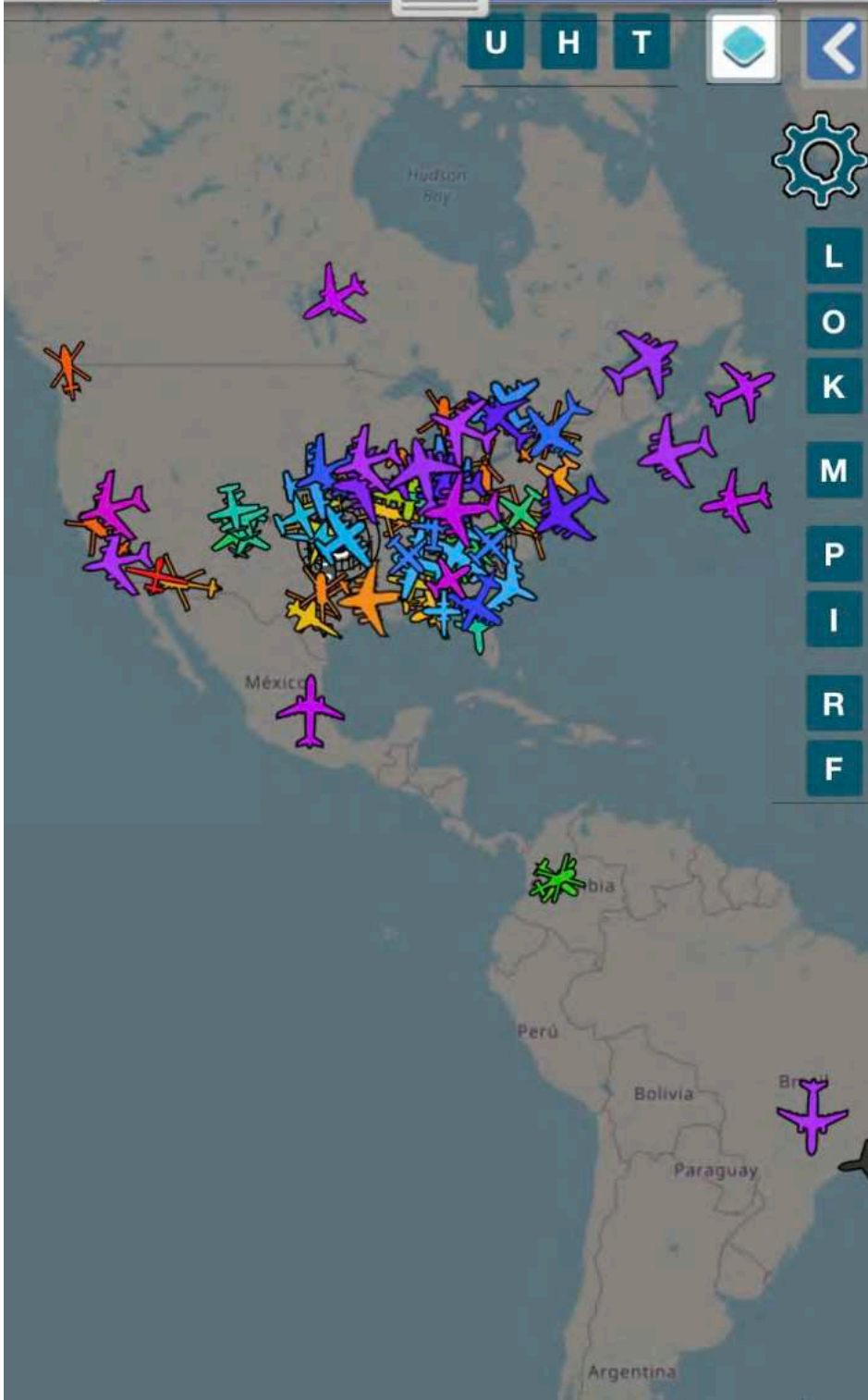
M

P

I

R

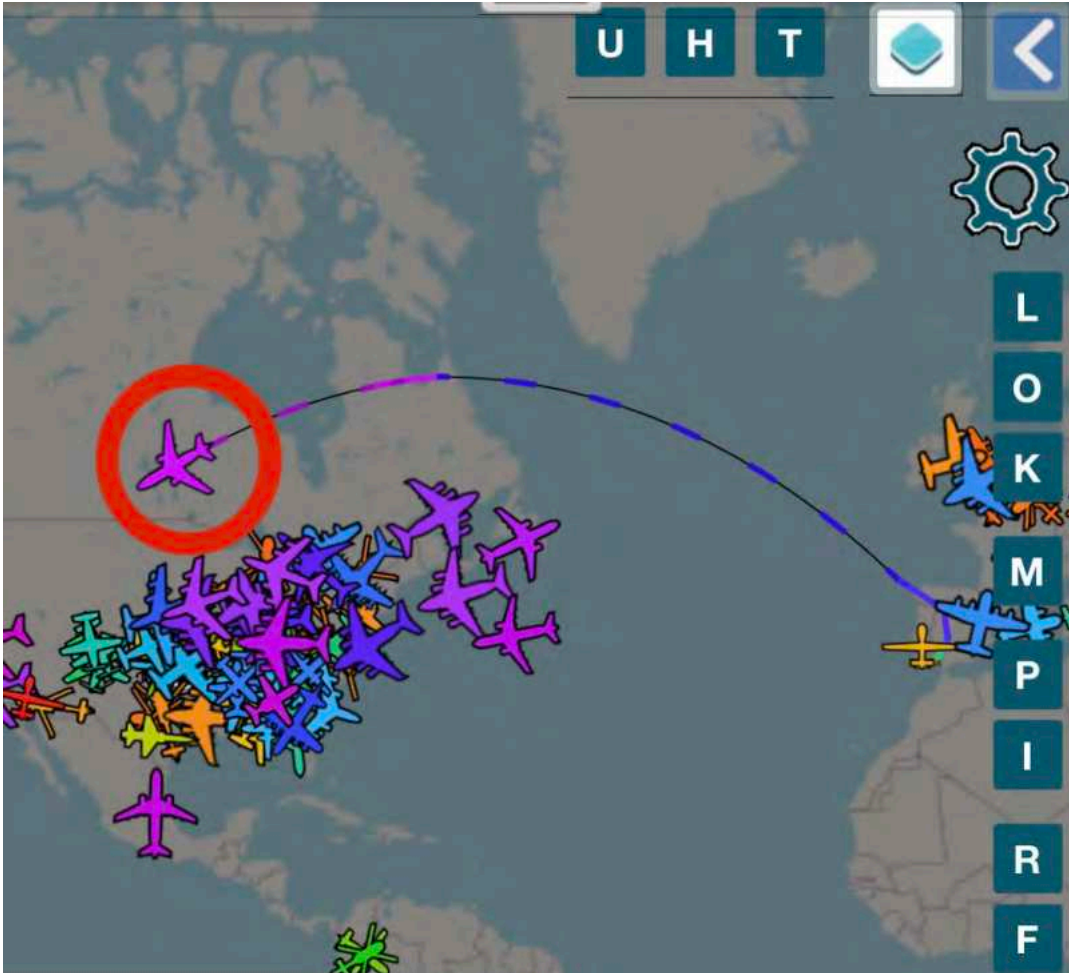
F



All Military Aircraft at 10:49 PM CST

U H T

LOCKMPIRF



✕




Image © Sinan Üstün

Reg.: 86-0030
United States

DB flags: military

Type: DC10
McDonnell Douglas KC-10A
Extender

KC-10 Extender

You have to go to original Aircraft document and look at the cost to operate these...

The \$777 Billion Budget secured by President Trump.


They don't put these big birds in the air for nothing.

This has been every single day since January 2021...
no less than 300 a day.

U H T

LOOKMPIRF

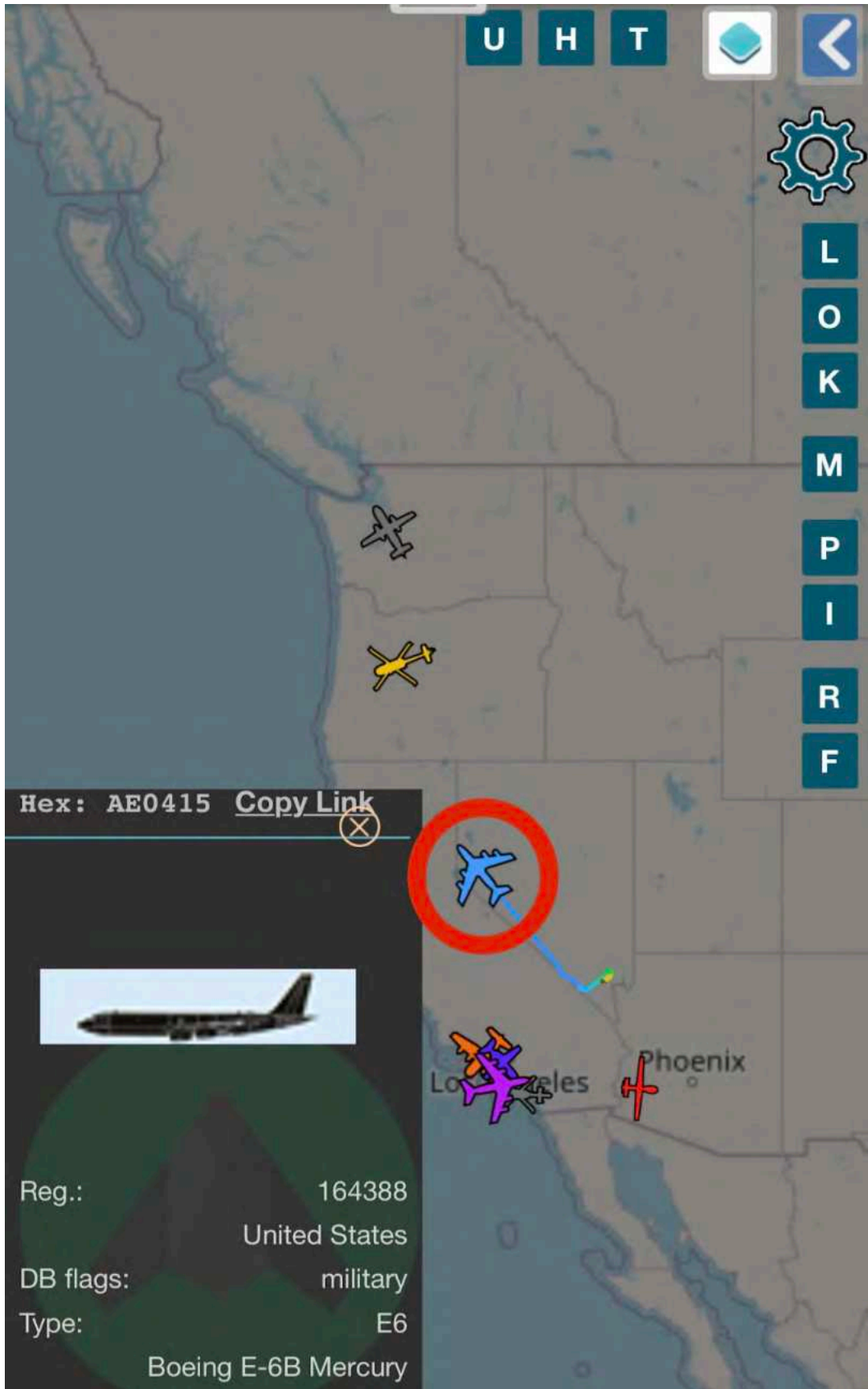
Hex: AE0415 [Copy Link](#)



Reg.: 164388
United States

DB flags: military

Type: E6
Boeing E-6B Mercury



E-6B Mercury

Maritime Aircraft

Executive Order 13848. Maritime Law.

U H T

Medford

Redding

Chico

Reno

Carson City

Sacramento

Santa Rosa

Oakland

Stockton

San Jose

Salinas

Fresno

Visalia

Las Vegas

Bakersfield

Santa Maria

Lancaster

San Bernardino

Los Angeles

Indio

Palmdale

San Bernardino

San Bernardino

San Bernardino

San Bernardino


Tijuana

Mexicali


Ensenada

Baja California

LOOKMAP

GRZLY50 

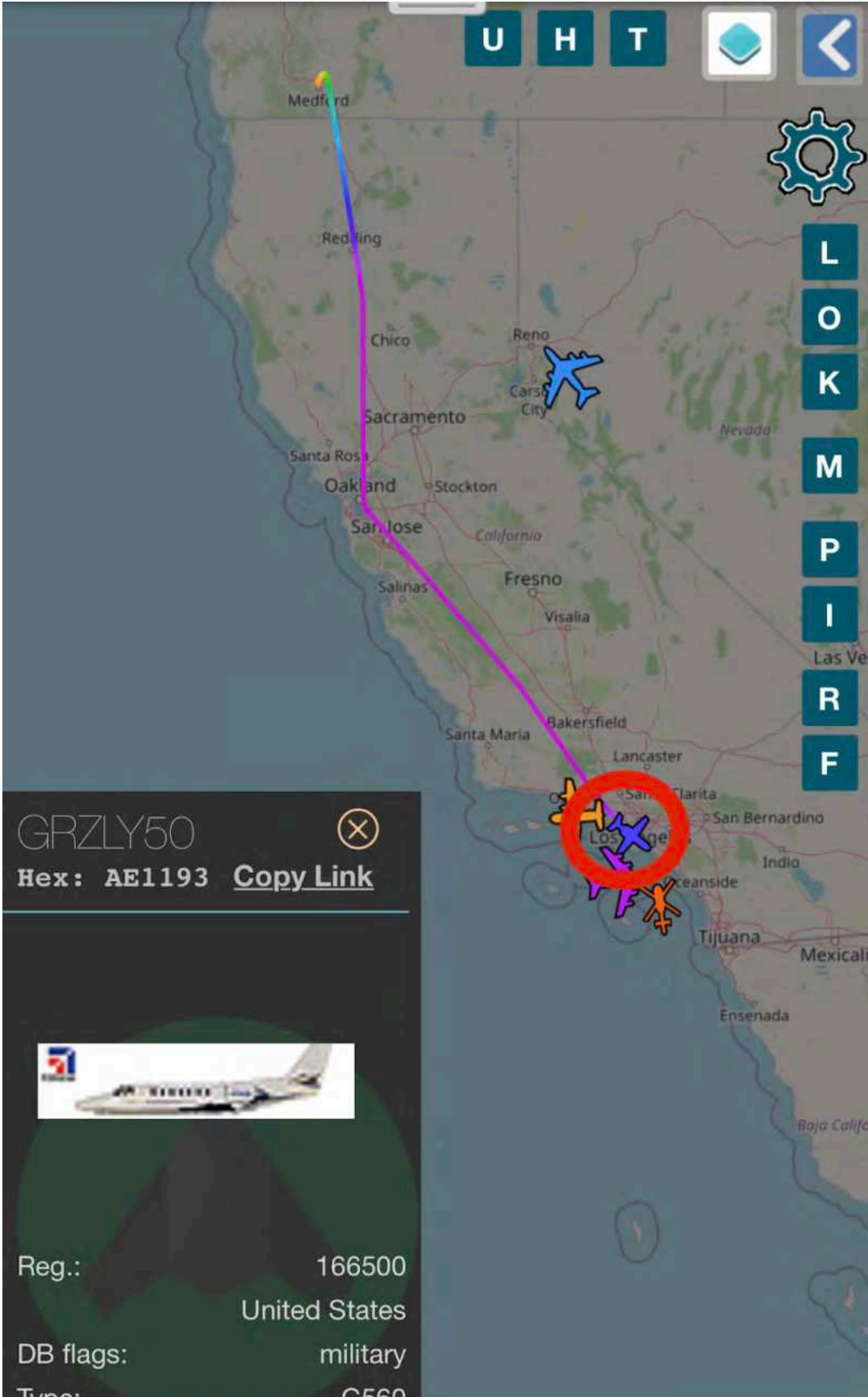
Hex: AE1193 [Copy Link](#)



Reg.: 166500
United States

DB flags: military

Type: C560



Oregon National Guard

A map of Texas and Louisiana showing aircraft positions. A red circle highlights an aircraft near San Antonio. A pop-up window displays details for STGRY10, including its hex code, a copy link, a photo of the aircraft, and registration information.

U H T

100 nmi

150 nmi

200 nmi

Memphis

Arkansas

Texas

Louisiana

Austin

Houston

Baton Rouge

San Antonio

Coahuila de Zaragoza

Monte Rey

Reynosa

Mérida


acruz

ca

Tuxtla Gutiérrez

STGRY10

Hex: AE14C4 [Copy Link](#)



Reg.: 161066
United States

DB flags: military

Type: BEO

Call Sign = Strategy

U H T

GOONIE61

Hex: AE0253 [Copy Link](#)

Reg.: 98-1355
United States

DB flags: military

Type: C301

New York National Guard

U H T

New York

Washington

100 nmi
150 nmi

La Habana

The Bahamas

Cuba

Kingston

Panamá

Medellin

Santiago de Cali

Colombia

Quito

Ecuador

Cludad de México

Hex: AE0945 [Copy Link](#)




Image © Laszlo Fekete

Reg.: 01-0040
United States

DB flags: military

Type: B737
Boeing C-40B

L
O
K
M
P
I
R
F

C-40B Clipper Costa Rica to U.S.

U H T

100 nmi
150 nmi

La Habana
The Bahamas
Cuba
Kingston
Panamá
Medellin
Santiago de Cali
Quito

L
O
K
M
P
I
R
F

SAM692
Hex: AE0945 [Copy Link](#)




Image © Laszlo Fekete

Reg.: 01-0040
United States

DB flags: military

Type: B737

A screenshot of a flight tracking application interface. The background is a map of the Caribbean and Central America. Numerous aircraft icons in various colors are scattered across the map. A specific aircraft, SAM692, is highlighted with a red circle and a purple flight path. A yellow arrow points from the aircraft icon to a detailed information panel at the bottom. A red arrow points from the bottom of the panel back to the aircraft icon on the map. The information panel includes the aircraft's hex code (AE0945), a copy link, a photo of the aircraft, and registration details (01-0040, United States, military). The interface also features a search bar at the top with the letters 'U H T', a settings gear, and a vertical stack of buttons labeled 'L O K M P I R F'.

Call Sign = SAM

Special Air Mission

U H T

Settings

LOOKMPIRF

OTIS09

Hex: AE1194 [Copy Link](#)

Image © Laszlo Fekete

Reg.: 166472
United States

DB flags: military

Type: C-130

Wisconsin National Guard

U H T

Fargo Duluth

Minnesota Wisconsin

Minneapolis Rochester

Sioux Falls Sioux City

Madison Rockford

Cedar Rapids Davenport


Peoria Bloomington

Illinois


Columbia Saint Louis

Missouri

LOOKMPIRF

G08830 

Hex: AE52DA [Copy Link](#)



Reg.: 11-08830
United States

DB flags: military

Minnesota National Guard in Wisconsin

U H T

LOOKPIRF

GOFER94

Hex: **ADFEAA** [Copy Link](#)

Image © Marco Papa - North East Spotter

Reg.: 96-1007
United States

DB flags: military

Type: C-130

C-130 out of Puerto Rico to U.S.


U H T

Papua Niugini

Australia

New Zealand

LOCKPIRF

RCH7E1 

Hex: AE20C7 [Copy Link](#)




Image © Samuel Rößler

Reg.: 07-7186
United States

DB flags: military

Type: C17

C-17 from U.S. in Australia

U H T

Settings icon

Back arrow

Gear icon

L
O
K
M
P
I
R
F

Papua Niugini

Australia

New Zealand

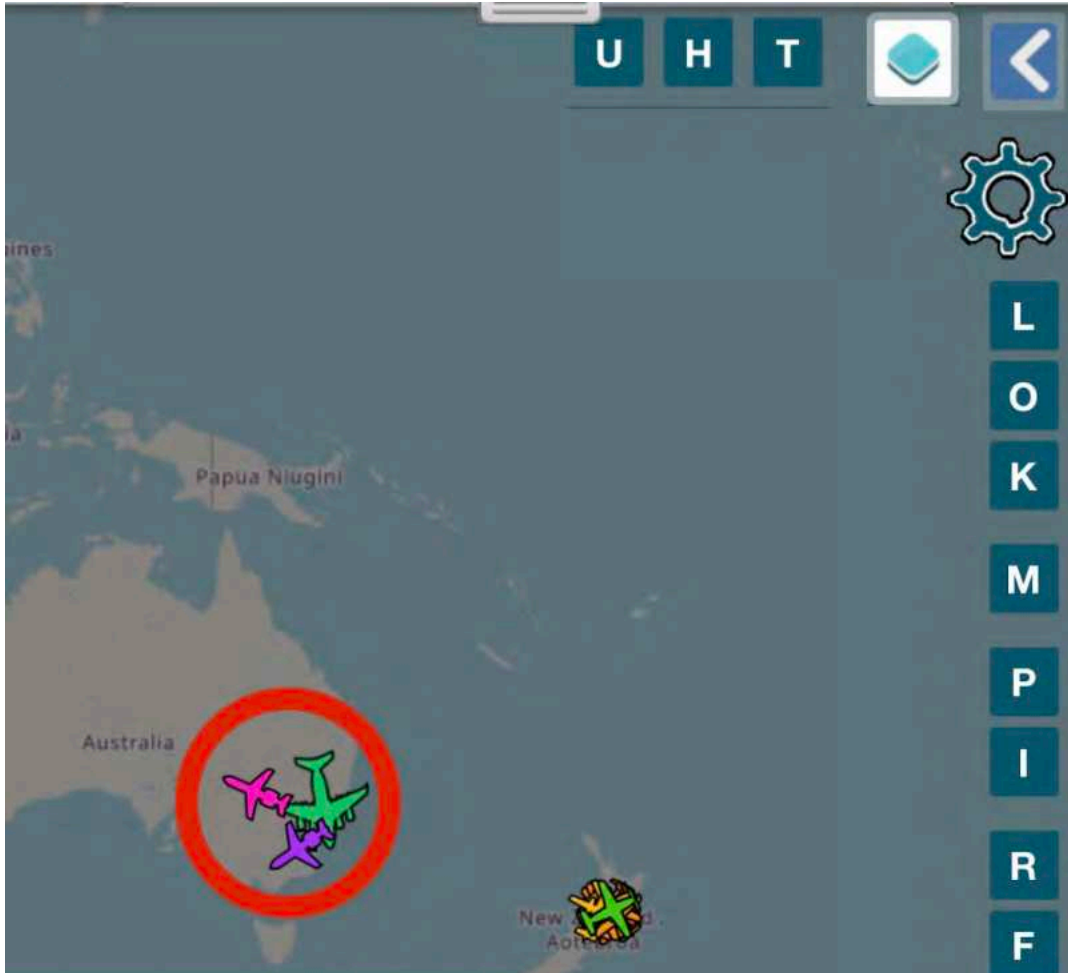


Image © Mj-aviation

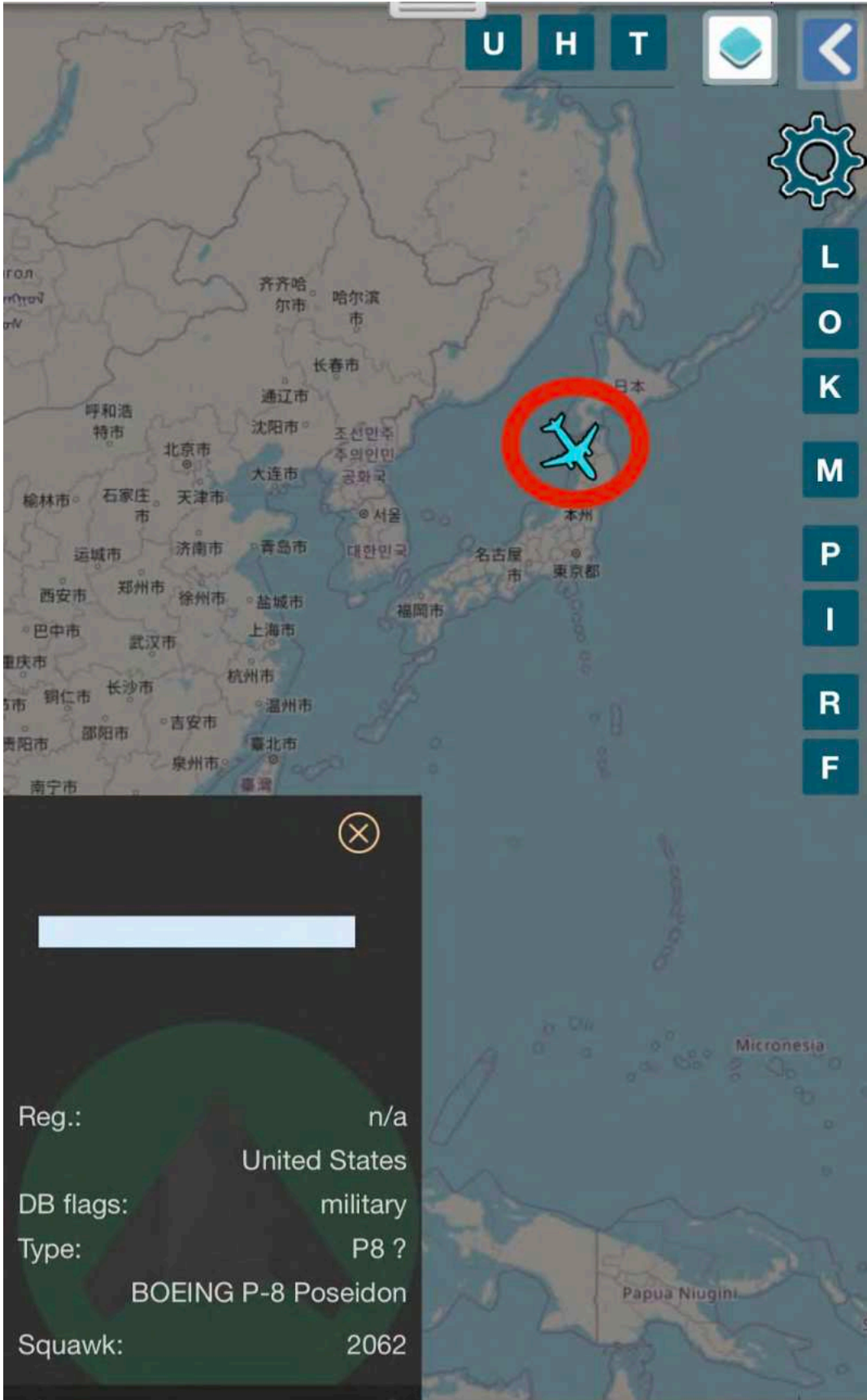
Reg.: A56-001
Australia

DB flags: military

Type: FA7X
DASSAULT Falcon 7X

Screwfly: 7212

Australian Falcon 7X alongside C-17



U H T



L
O
K
M
P
I
R
F

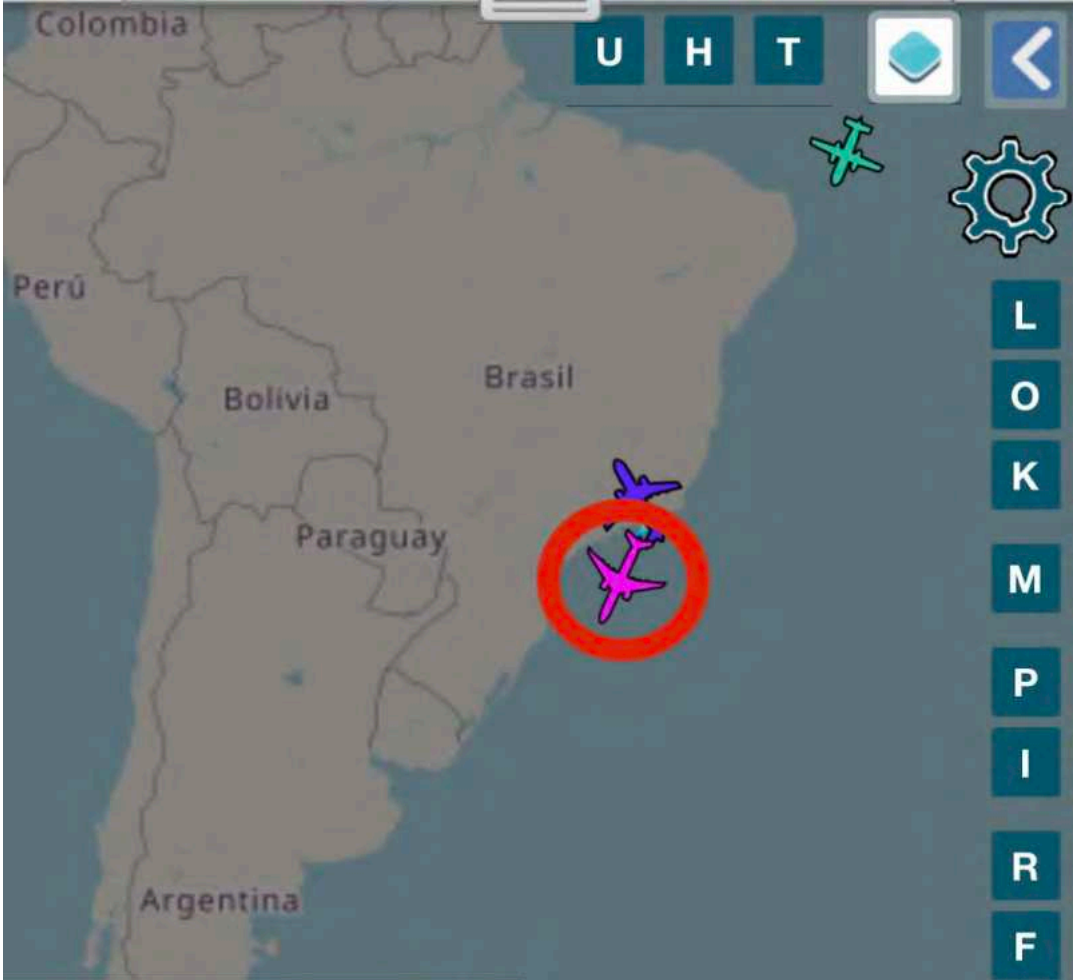


[Search bar]

Reg.: n/a
United States
DB flags: military
Type: P8 ?
BOEING P-8 Poseidon
Squawk: 2062

P-8 Poseidon in Japan

Maritime Aircraft



RRR9001 ⊗
Hex: 43C6F6 [Copy Link](#)




Image © Michał Furmańczyk

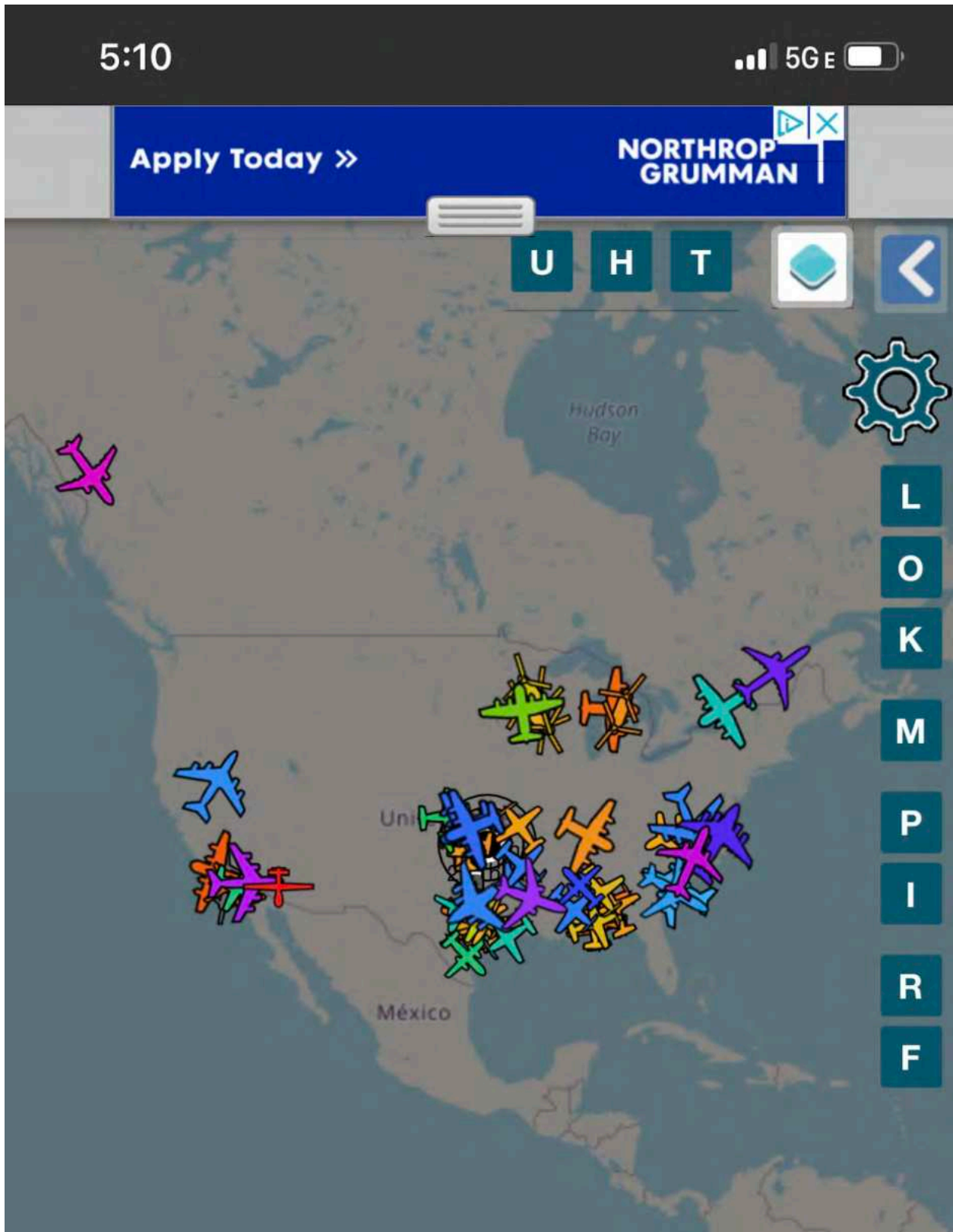
Reg.: ZZ333
United Kingdom

DB flags: military

Type: A330



U.K. in Brazil



All Military at 5:10 PM CST

U H T

Ottawa
New York
Washington
La Habana
The Bahamas
Cuba
República Dominicana
Kingston
Caracas
Panamá
Medellín
Venezuela
Santiago de Cali
Colombia
Quito
Ecuador

L
O
K
M
P
I
R
F

RCH423 
Hex: AE2FAF [Copy Link](#)



Image © Chris Lofting

Reg.: 08-8203
United States

DB flags: military

Type: C17

Maine National Guard

U H T

LOOKPIRF

Image © Juan Manuel Gibaja


Reg.:	99-0003
	United States
DB flags:	military
Type:	B752
	Boeing C-32A
Squawk:	3003


C-32A aka Air Force Two when VP is on it

U H T

Spring Hill Orlando Tampa Palm Bay Port St. Lucie Cape Coral Fort Lauderdale Miami Nassau The Bahamas

L
O
K
M
P
I
R
F

GTMO842 
Hex: AE0751 [Copy Link](#)



Reg.: 163842
United States
DB flags: military
Type: B737

Ciego de Avila Cuba Camagüey Las Tunas Holguín Granma Santiago de Cuba Montego Bay

Best one this month

Call Sign = Gitmo

There's so many ways I can prove Joe isn't President
outside of Military Law and Regulations.

This is one of them.

U H T

Settings icon

Back icon

Gear icon

L
O
K
M
P
I
R
F

Map showing the Great Lakes region (Lake Superior, Lake Michigan, Lake Huron) and surrounding areas (Michigan, Ontario, Toronto, Detroit, Chicago, Milwaukee, Ohio, Pennsylvania, West Virginia, Virginia, North Carolina, South Carolina). A red circle highlights a cyan airplane icon near Lake Huron. Other airplane icons are visible in blue, yellow, and purple.

Image © Adolfo Bento de Urquía

Reg.:	130611
	Canada
DB flags:	military
Type:	C30J
LOCKHEED MARTIN C-130J	
Super Hercules	

Canada in the U.S.


The image shows a map interface with several UI elements. At the top, there are three buttons labeled 'U', 'H', and 'T'. To their right is a home icon and a back arrow. On the right side, there is a gear icon for settings and a vertical stack of buttons labeled 'L', 'O', 'K', 'M', 'P', 'I', 'R', and 'F'. The map displays a yellow flight path with a red circle around a yellow helicopter icon. A blue airplane icon is also visible on the map. An information panel is open in the bottom-left corner, displaying details for a Bell 212 helicopter.

Field	Value
Reg.:	69-6653
	United States
DB flags:	military
Type:	B212
	BELL 212
Squawk:	1200

Bell 212

A lot of operations in VERY rural areas.

Remember the June 20th and July 12 Aircrafts in Doc 1
for Operations... Human Trafficking Sting.



Reg.: A39-004
Australia
DB flags: military
Type: A332
Airbus KC-30A (A330-200MRTT)



Australia in Hawaii

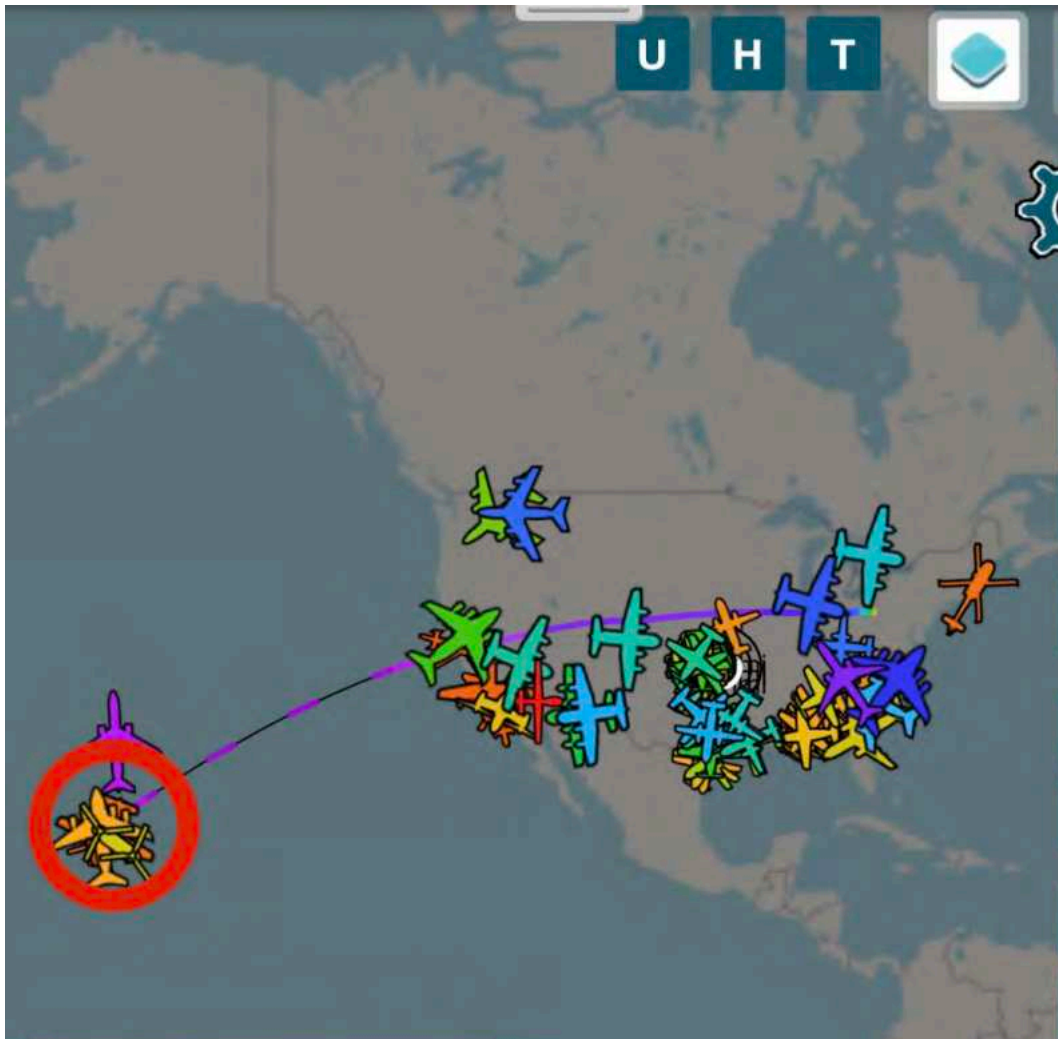
U H T



Image © Evan Dougherty

Reg.: 02-1101
United States
DB flags: military
Type: C17
Boeing C-17A Globemaster III
Squawk: 3607

U H T






Image © Evan Dougherty

Reg.: 02-1101
United States

DB flags: military

Type: C17
Boeing C-17A Globemaster III

Squawk: 3607

U H T

Map showing the Eastern United States with a red box highlighting a location in Pennsylvania/West Virginia. A horizontal rainbow-colored line is drawn across the box. Several airplane icons are scattered across the map.

Image © Evan Dougherty

Reg.:	02-1101
	United States
DB flags:	military
Type:	C17
	Boeing C-17A Globemaster III
Squawk:	3607

Pennsylvania National Guard in Hawaii same time as
Australian Aircraft

U H T

London Paris France Barcelona España

Algerie / الجزائر

Reg.: 4270
Pakistan
DB flags: military
Type: GLF4
GULFSTREAM 4
Squawk: 7311

Image © Keith Pisani

Pakistan in U.K.

Remember the blackouts in Pakistan in February 2021.

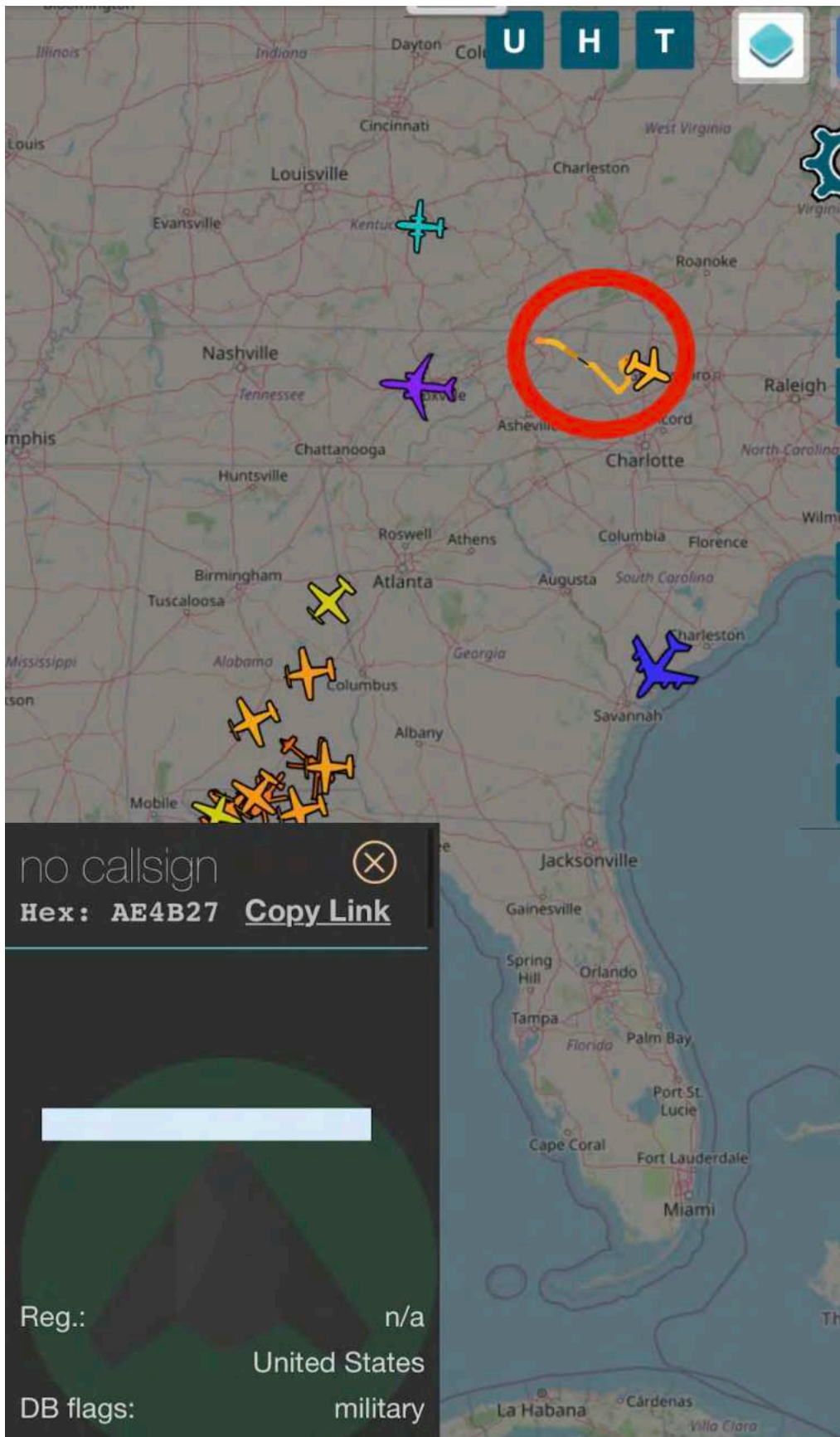
U H T

London, Paris, Berlin, Hamburg, Danmark, Lietuva, Belgarys, Ukraina, Chisinau, Bucuresti, Bgariya, Istanbul, Izmir, Turkiye, Ellas, Skopje, Hrvatska, Italija, Barcelona, Espana, Algérie / الجزائر, مصر, Libiya, South Sudan, Uganda, Kenya, Kampala, Chado, Sudan, Kodörösese ti Bëafrika - République Centrafricaine

Image © roope nikkinen


Reg.:	02-0042
DB flags:	United States military
Type:	B737
Squawk:	Boeing C-40B 1154

C-40B from U.K. to Romania



U H T



no callsign 
Hex: AE4B27 [Copy Link](#)


Reg.: n/a
United States
DB flags: military

Unmarked U.S. Aircraft National Guard base

U H T

United States

México

La Habana

Cuba

Ciudad de Guatemala

Honduras

Nicaragua

Panamá

Santiago de Cal

Quito

Ecuado

100 nmi

50 nmi

20 nmi

Image © Juan Manuel Gibaja

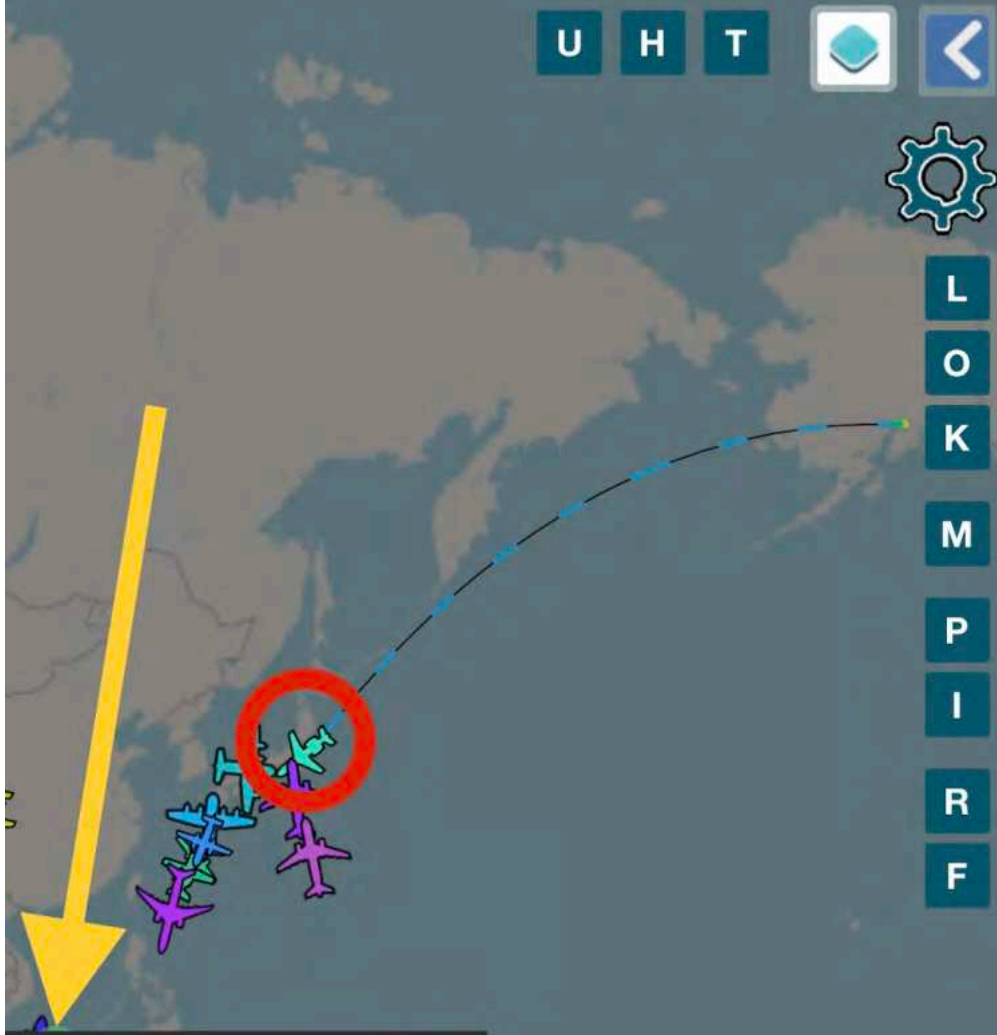
Reg.:	99-0003
	United States
DB flags:	military
Type:	B752
	Boeing C-32A
Squawk:	3003

C-32A

U H T



L
O
K
M
P
I
R
F



SAM775 

Hex: AE6CF2 [Copy Link](#)



Reg.: 20-1949
United States

DB flags: military

Type: CLE5



SAM775

Special Air Mission

U H T

Delhi Lucknow Hyderabad India Hà Nội Việt Nam Medan Malaysia Singapore Sumatra Palembang Indonesia Jakarta

CTM2037
Hex: 3B7772 [Copy Link](#)




Image © Christian Winkel

Reg.: 0007
France
DB flags: military
Type: A400

LOKPIRF

+

-

France in Malaysia

U H T

LOOKMPIRF

CFC3768
Hex: C2C1FB [Copy Link](#)




Image © Aaron Miles

Reg.: 144620
Canada

DB flags: military

Type: CL 60

Colombia
Perú
Bolivia
Pa

United States
México

The image shows a mobile application interface for tracking aircraft. At the top, there are navigation buttons labeled 'U', 'H', and 'T', a home icon, and a back arrow. On the right side, there is a gear icon for settings and a vertical stack of buttons labeled 'L', 'O', 'K', 'M', 'P', 'I', 'R', and 'F'. The main area is a map of North and Central America with several aircraft icons. A purple aircraft icon in the southern United States is highlighted with a red circle. A purple line tracks a path from the highlighted aircraft to the northeast. A data panel at the bottom left displays the aircraft's registration 'CFC3768', hex code 'C2C1FB', and a 'Copy Link' button. Below this is a photo of the aircraft, a copyright notice for 'Image © Aaron Miles', and technical details: 'Reg.: 144620 Canada' and 'DB flags: military'. The aircraft type is listed as 'Type: CL 60'. The map background shows labels for 'United States', 'México', 'Colombia', 'Perú', 'Bolivia', and 'Pa'.

Canada to Costa Rica

U H T

Polyska

Belary

Ukraina

Київ

Slovensko

Magyarország

Chişinău

România

Zagreb

Srbija

Bucureşti

Bългария

Скопје

Istanbul

Ελλάδα

Izmir

Türkiye

سوريا

عراق

دمشق

الأردن

القاهرة

مصر

جدة

L
O
K
M
P
I
R
F

FORTE10

Hex: AE5421 [Copy Link](#)

Reg.: 11-2046
United States

DB flags: military

Type: 04

U.S. GlobalHawk Drone

Call Sign = Forte

Stockholm U H T

Latvija Letuva

Danmark Hamburg Berlin

Nederland Deutschland Polska

Paris France

Magyarország Slovensko

Hrvatska Italia

Беларусь Київ Україна

Chisinau România Bulgaria

Скопје България

Истанбул İzmir

Ελλάς

القاهرة مصر

دمشق الأردن

السودان

Settings

L
O
K
M
P
I
R
F

CFC4387 (X)
Hex: C2B37D Copy Link




Image © Marcello Montagna @spotter_napoli

Reg.: 15005
Canada

DB flags: military

Type: A310

Canada in Romania

Abidjan


U H T

Libreville
Gabon Congo
Kinshasa
Mbuji-Mayi
Kampala Kenya
Kigali
Tanzania
Luanda
Angola
Zambia Malawi
Lusaka
Moçambique
Namibia Botswana
Pretoria Maputo
South Africa Durban

es

L
O
K
M
P
I
R
F

Capetown

BOXER40 

Hex: AE1165 [Copy Link](#)




Image © Günther Feniuk

Reg.: 02-0201
United States

DB flags: military

Type: B737

U.S. C-40 Clipper in Capetown, South Africa

U H T

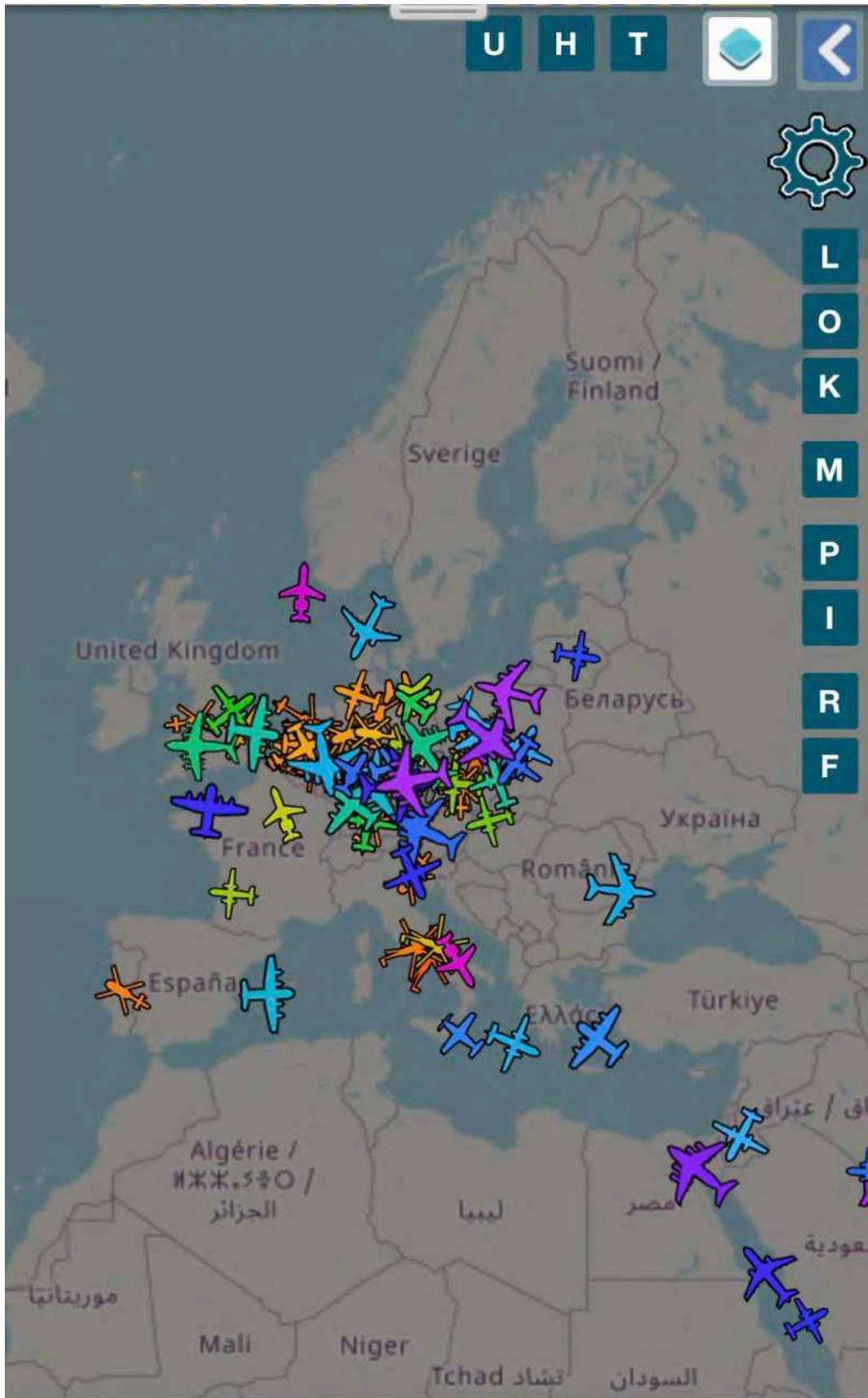
Great Britain
London
Paris
France
Barcelona
España
Niederlande
Deutschland
Berlin
Hamburg
Slovensko
Magyarország
Szerbia
Srbija
Bulgaria
Bulgaria
Eλλάς
Libya
Tchad

Hex: 3B9BD6 [Copy Link](#)

Reg.: 18
France
DB flags: military
Type: ATLA
BREGUET Atlantic

L
O
K
M
P
I
R
F

France to Romania



All Military Aircraft Europe

U H T

L
O
K
M
P
I
R
F

NOW335F 
Hex: 478114 [Copy Link](#)



Image © Demo - AirTeamImages

Reg.: 5607
Norway

DB flags: military

Norway from Jordan

U H T

Hex: AE5F19 [Copy Link](#)




Image © NEAT

Reg.:	16-00276
	United States
DB flags:	military
Type:	DH8C
	DE HAVILLAND DHC-8-300


U.S. DHC-8-300 from Iraq

Yellow Circles = U.S. Aircraft

U H T

United Kingdom
Great Britain
Éire / Ireland
London
Paris
Berlin
Barcelona
España
Rabat
الرباط

7TVPM
Hex: 0A400A [Copy Link](#)



Reg.: 7T-VPM
Algeria
DB flags: military
Type: A320neo

Niger
Tchad
Kano
N'Djaména
انجمينا
Nigeria
Cameroun
Lagos

Algeria in France

U H T

LOCK

PRIF

SQF2721

Hex: 505F68 [Copy Link](#)

Reg.: 2721
Slovakia

DB flags: military

Type: L410

Slovakian Aircraft with Q

U H T

København
Lietuva
Kaliningrad
Vilnius
Grodno
Belarus
Berlin
Bydgoszcz
Poznan
Polska
Warszawa
Dublin
Dresden
Wroclaw
Lodz
Luцьк
Lviv
Wien
Slovensko
Magyarország
Cluj-Napoca
Timisoara
Romania
Galati
Beograd
Srbija
Craiova
Vuciresti
Sofia
Bulgaria
Burgas
Plovdiv
Istanbul
Tekirdag
Bursa
Balikesir
Izmir
Patra
Ellas
Aydin

LOCKMIRF

SQF103
Hex: 505F6E [Copy Link](#)




Image © Philip Lueger

Reg.: 1962
Slovakia
DB flags: military

Again

U.S. Rivet Joint northern Poland

U H T

Việt Nam

Philippines

Medan Malaysia


Singapore

Borneo


Sumatra

Indonesia

Jakarta Surabaya

empty callsign 

Hex: AE596A [Copy Link](#)



Reg.: 14-5793
United States

DB flags: military

Type: C30J

LOCKPIRF

Red Circle = U.S.

Yellow Circle = Australian Aircraft


France C-17 to Australia

C-40 Clipper

The screenshot shows a flight tracking application interface. The main map displays a flight path from the Philippines to East Asia. A red circle highlights a cluster of aircraft icons near the top of the path. The information panel in the bottom-left corner provides details for aircraft RCH263.

U H T

L O K M P I R F

RCH263 
Hex: AE123F [Copy Link](#)




Image © Tim Schwenk

Reg.: 04-4134
United States

DB flags: military

Type: C17

C-17 from Singapore to Japan

U H T

Việt Nam

ประเทศไทย

ភ្នំពេញ

Medan Malaysia

Singapore

Sumatra

Palembang

Jakarta

Borneo

Surabaya

L
O
K
M
P
I
R
F

UAE9822

Hex: 89616F [Copy Link](#)




Image © Kwan Lok NG

Reg.: A6-EFI
United Arab Emirates

DB flags: none

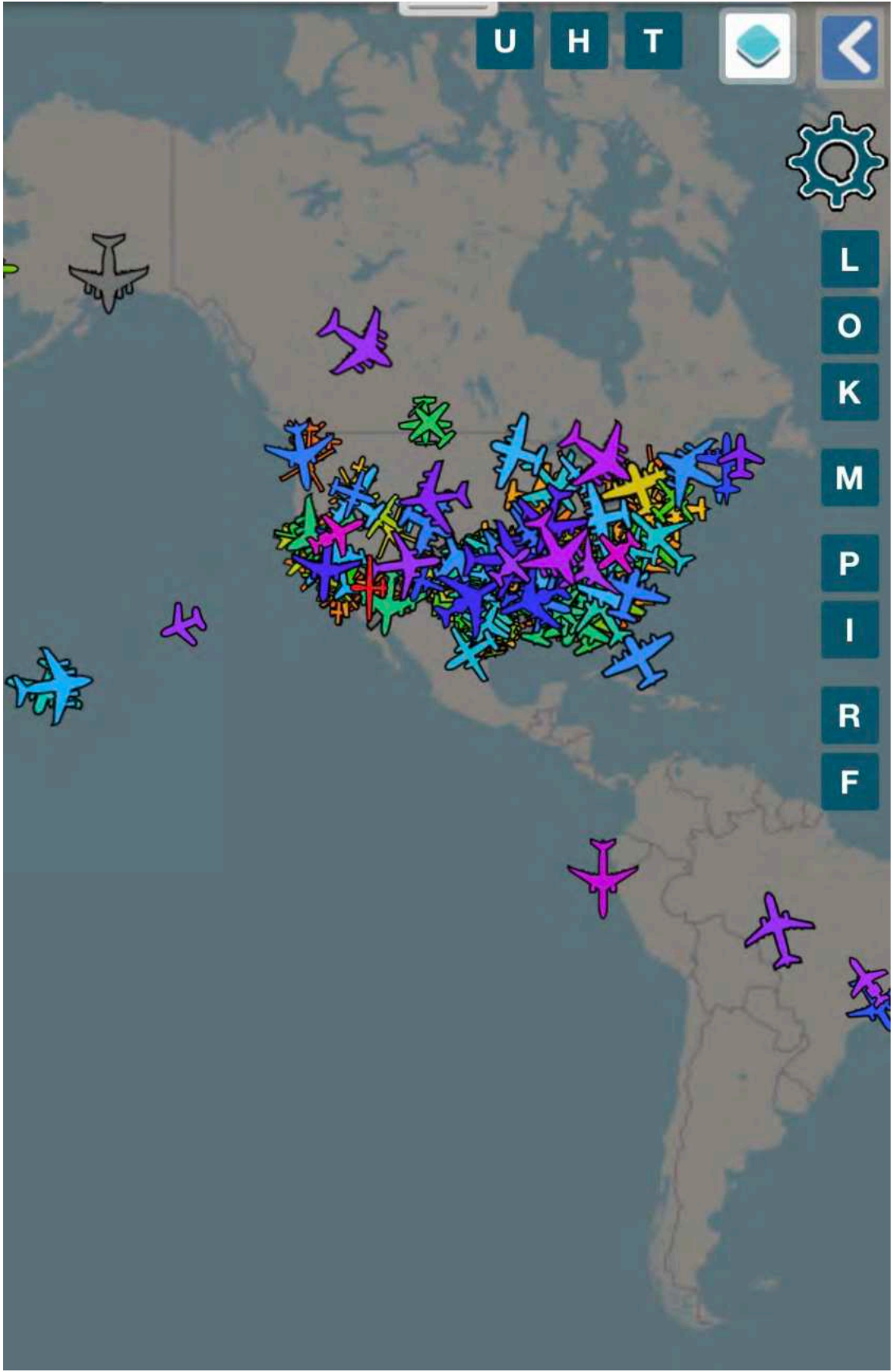
Type: B771

500 NM

© OpenStreetMap contributors.

Detailed description: This is a screenshot of a flight tracking application. The main view is a map of Southeast Asia with a flight path highlighted in purple and blue, starting from Singapore and ending at Jakarta. A red circle highlights the Singapore to Jakarta segment. On the right side, there is a vertical stack of buttons labeled 'L', 'O', 'K', 'M', 'P', 'I', 'R', 'F'. At the top, there are buttons for 'U', 'H', and 'T'. A settings gear icon is also present. At the bottom left, a detailed information panel for flight UAE9822 is displayed, including the hex code 89616F, a copy link, an image of the aircraft (Emirates A6-EFI), and other technical details. At the bottom right, there are zoom in (+) and zoom out (-) buttons, a 500 NM scale bar, and a copyright notice for OpenStreetMap contributors.

UAE from Singapore to Australia



U H T



L

O

K

M

P

I

R

F

All Military Aircraft around 12 PM CST

U H T

United States Washington

México Ciudad de México

La Habana Cuba

Kingston

Re Don

Ciudad de Guatemala Honduras Nicaragua

Paraná Medellín

Santiago de Cali Colombia

Quito Ecuador

Perú

L
O
K
M
P
I
R
F

FACH985
Hex: E80648 [Copy Link](#)

Image © Alejandro Hernández León

Reg.: 985
Chile

DB flags: military

Type: B763

Alabama U H T

Meridian Montgomery Columbus

Albany Tallahassee

LOCKMPIRF

FACH985
Hex: E80648 [Copy Link](#)




Image © Alejandro Hernández León

Reg.:	985
	Chile
DB flags:	military
Type:	B763


Only Chile flying out of Eglin AFB, Florida.

Map interface showing flight paths and aircraft icons. A red circle highlights a specific aircraft icon.

U H T

Settings gear icon

LOOKPIRF

EXXON1 

Hex: AE5BC3 [Copy Link](#)




Image © Preston Fiedler

Reg.: 16-46018
United States

DB flags: military

Type: B762

Call Sign = Exxon

U H T

Mount Rainier

Washington

Alexandria

VM767

Hex: AE1479 [Copy Link](#)




Image © Chris de Breun

Reg.:	166767
	United States
DB flags:	military
Type:	C560

La Plata

U H T

Wilmington

Frederick

Towson

Baltimore

Annapolis

Washington

Chesapeake Bay

Harrisonburg

Virginia

Lynchburg

Richmond

Roanoke

Winston-Salem

Greensboro

Durham

Raleigh

Salisbury

High Point

Wilmington

Jacksonville

Carolina

Pamlico Sound

Wilmington

LOOKMPIRF

VM767

Hex: AE1479 [Copy Link](#)




Image © Chris de Breun

Reg.: 166767
United States

DB flags: military

Type: C560

Only flew right over White House.

U H T

Alabama

Montgomery

Meridian

Tuscaloosa

Birmingham

Auburn

Columbus


Albany

Tallahassee

Robins

L
O
K
M
P
I
R
F

Hex: AE5DF9 [Copy Link](#)



Reg.: 16-5837
United States
DB flags: military
Type: C30J
LOCKHEED MARTIN C-130J

2 C-130s in International Waters

The screenshot shows a flight tracking application interface. At the top, the letters 'U', 'H', and 'T' are displayed in blue boxes. A search bar contains the text 'LOOKPIRF'. The map shows several aircraft icons in various colors (green, yellow, blue, orange) scattered across the central US, with concentric circles indicating 100, 150, and 200 nautical mile ranges from a central point near Tulsa. A blue line tracks a path from the center towards a blue aircraft icon near Louisiana, which is circled in red. The information panel at the bottom left displays the following data:

Hex: AE11D3 [Copy Link](#)




Image © Marco Papa - North East Spotter

Reg.: 71-1408
United States

DB flags: military

Type: E3TF
Boeing E-3B Sentry

At the bottom right, there are zoom in (+) and zoom out (-) buttons. A scale bar at the bottom indicates 100 NM. The footer text reads '© OpenStreetMap contributors.'

E-3B Sentry in VERY rural Louisiana and Mississippi

U H T

Las Vegas

Flagstaff

Arizona

Phoenix

San Bernardino

Indio

Yuma

Mexicali

Ensenada

Agua Prieta

Matamoros

Logales

Sonora

Hermosillo

Guaymas

Ciudad Obregón

Los Mochis

100 NM

© OpenStreetMap contributors.

L
O
K
M
P
I
R
F

RATS19
Hex: AE0369 [Copy Link](#)




Image © Nathan Havercroft

Reg.: 63-8024
United States

DB flags: military

Type: K35R

Call Sign = RATS

Heavy circular rotation on Mexico Border

U H T

LOOKPIRF

UGLY42 ⊗
Hex: AE592F [Copy Link](#)

Reg.: n/a
United States

DB flags: military

Type: n/a

100 NM
© OpenStreetMap contributors.

U H T

Avalon

UGLY42 ⊗

Hex: AE592F [Copy Link](#)

Reg.: n/a
United States

DB flags: military

Type: n/a

20 NM

© OpenStreetMap contributors.

L
O
K
M
P
I
R
F

+

-

Call Sign = UGLY


Coast of San Diego

Carrier Takeoff

The screenshot shows a flight tracking application interface. At the top, there are navigation buttons: 'U', 'H', 'T', a home icon, and a back arrow. On the right side, there is a gear icon for settings and a vertical stack of buttons: 'L', 'O', 'K', 'M', 'P', 'I', 'R', 'F'. The map displays numerous aircraft icons in various colors (yellow, orange, green, blue, purple). A red circle highlights a specific aircraft. A yellow arrow points from the top left towards the highlighted aircraft. A pink dashed line connects the highlighted aircraft to the information panel below.

SAM605 (Close icon)

Hex: **AE6962** [Copy Link](#)



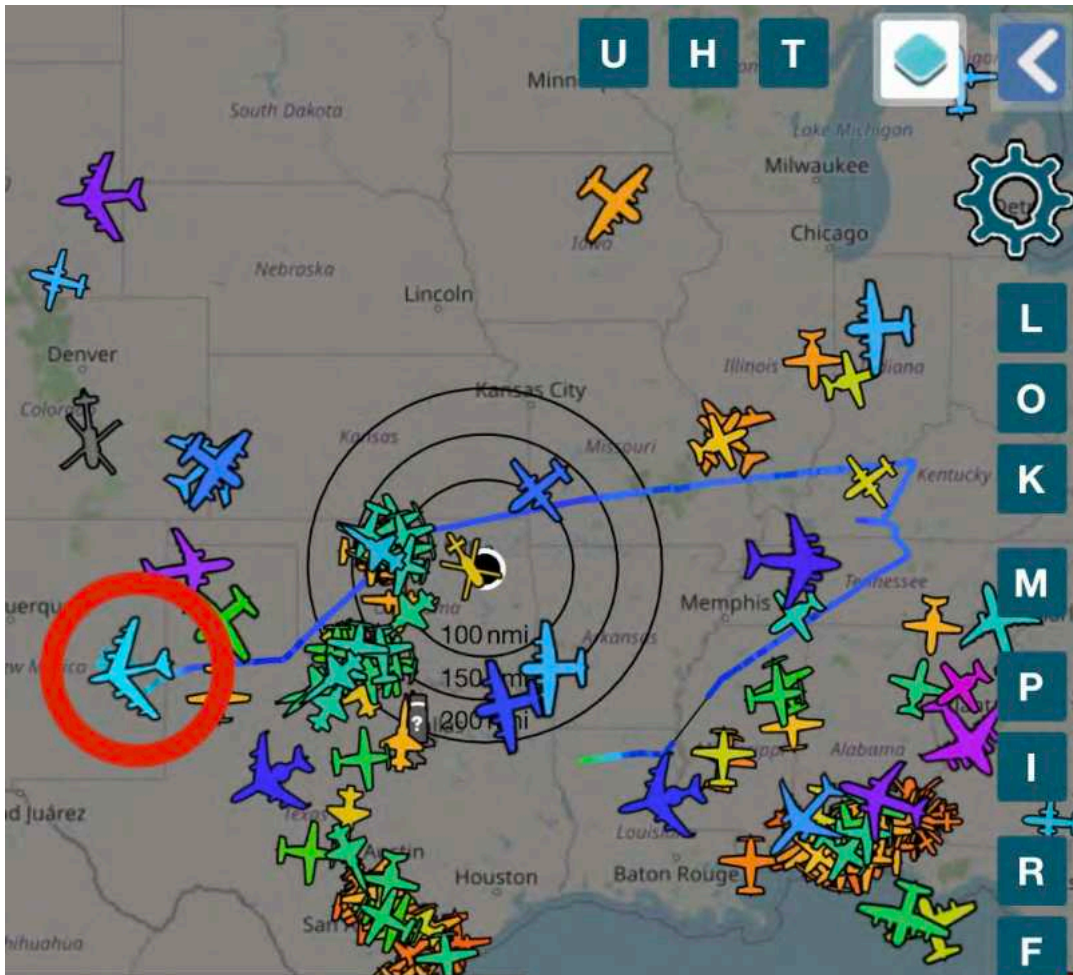
Reg.: 18-1947
United States

DB flags: military

Type: GLE5

1000 NM
© OpenStreetMap contributors.

Special Air Mission



0000000000 (X)
Hex: AE588E [Copy Link](#)




Image © Shon Fridman

Reg.: 60-0052
 United States
 DB flags: military
 Type: B52

B-52 Bomber

The screenshot displays a flight tracking application interface. At the top, there are navigation buttons labeled 'U', 'H', and 'T', along with a home icon and a back arrow. A gear icon for settings is also present. On the right side, a vertical stack of buttons reads 'L', 'O', 'K', 'M', 'P', 'I', 'R', 'F'. The map shows a flight path starting from the Washington, D.C. area and heading northeast towards Boston. A yellow aircraft icon is circled in red at the top of the path. The information panel at the bottom left provides the following details:

WARLOK3 (with a close button 'X')
Hex: AE5C17 [Copy Link](#)



Reg.: 793255
United States
DB flags: military
Type: DHC6

At the bottom right, there are zoom in (+) and zoom out (-) buttons, a scale bar for 200 NM, and a copyright notice: © OpenStreetMap contributors.

Call Sign = Warlok

U H T

RCH118
✕

Hex: AE080C
[Copy Link](#)

Image © Günther Feniuk

Reg.:
99-0166

United States

DB flags:
military

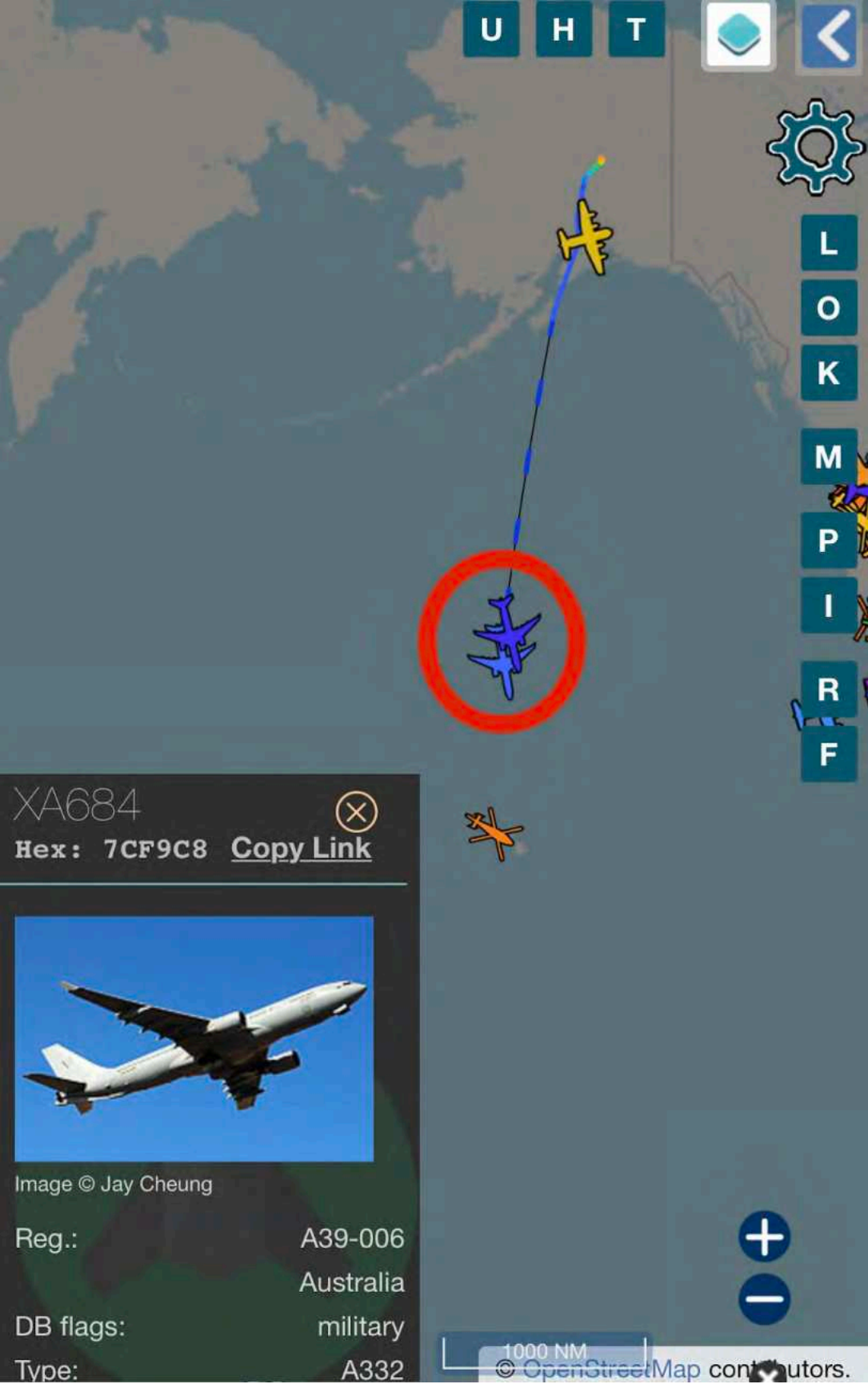
Type:
C17

500 NM
© OpenStreetMap contributors.

Maine National Guard

U H T

LOOKPIRF



XA684
Hex: 7CF9C8 [Copy Link](#)




Image © Jay Cheung

Reg.: A39-006
Australia

DB flags: military

Type: A332


1000 NM
© OpenStreetMap contributors.

The image shows a flight tracking application interface. At the top, there are three buttons labeled 'U', 'H', and 'T'. On the right side, there is a vertical stack of buttons: a gear icon, 'L', 'O', 'K', 'M', 'P', 'I', 'R', and 'F'. The main area is a map with a blue flight path. A blue aircraft icon is circled in red, and a yellow aircraft icon is at the end of the path. Below the map, there is a dark grey information panel for flight XA684. It includes the hex code 7CF9C8, a 'Copy Link' button, a photo of an A332 aircraft, and technical details: registration A39-006, country Australia, and DB flags military. At the bottom right, there are zoom in (+) and zoom out (-) buttons. A scale bar for 1000 NM and a copyright notice for OpenStreetMap contributors are also visible.

U H T

LOOKPIRF

XA683
Hex: 7CF867 [Copy Link](#)

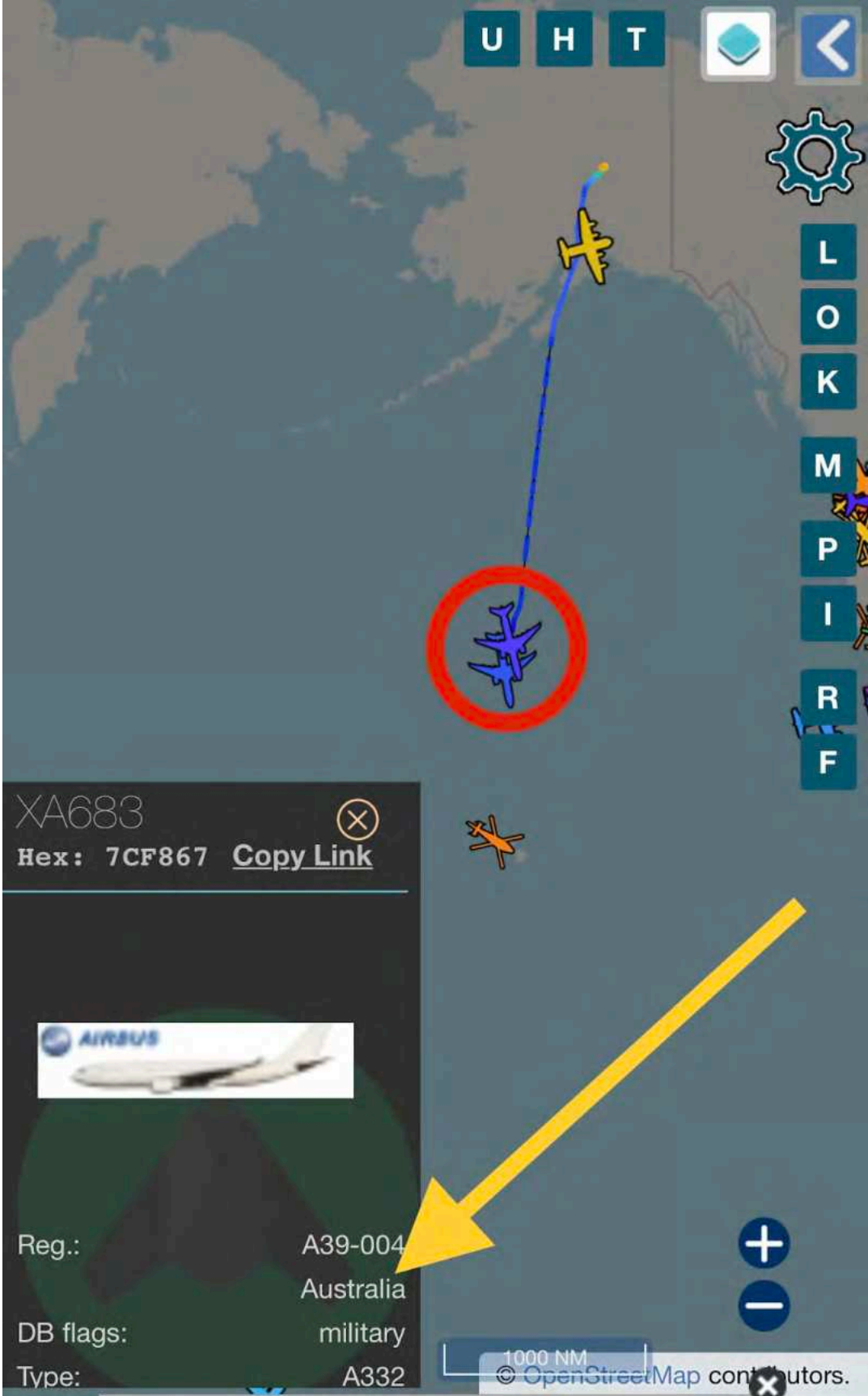


Reg.: A39-004
Australia

DB flags: military

Type: A332

1000 NM
© OpenStreetMap contributors.



2 Australian Aircrafts in Alaska to Hawaii

U H T

Australia

Great Australian Bight

Melbourne

L
O
K
M
P
I
R
F

Image © Andrew Lesty

Reg.: A47-005
Australia

DB flags: military

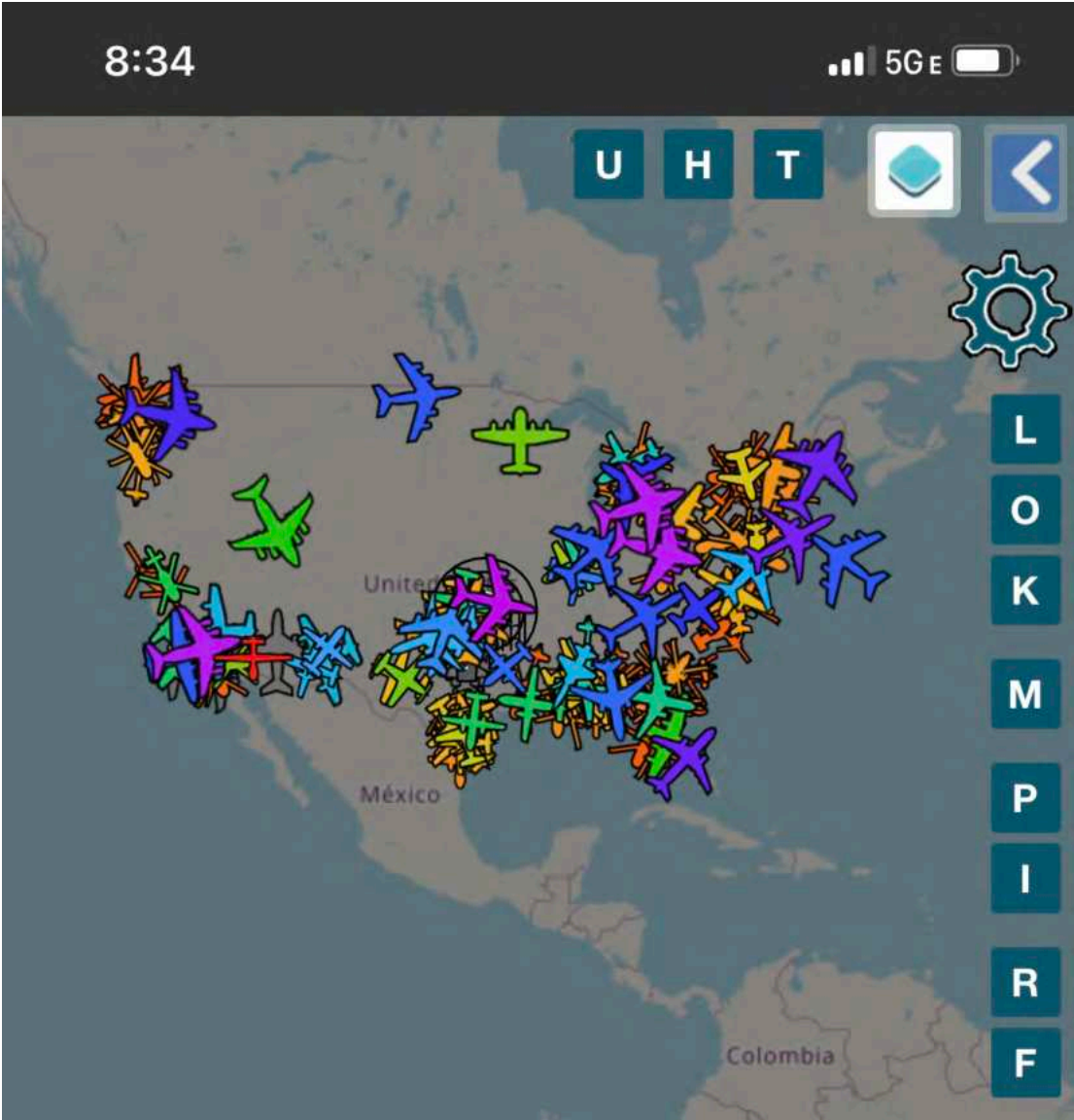
Type: P8
BOEING P-8 Poseidon

Squawk: 7320

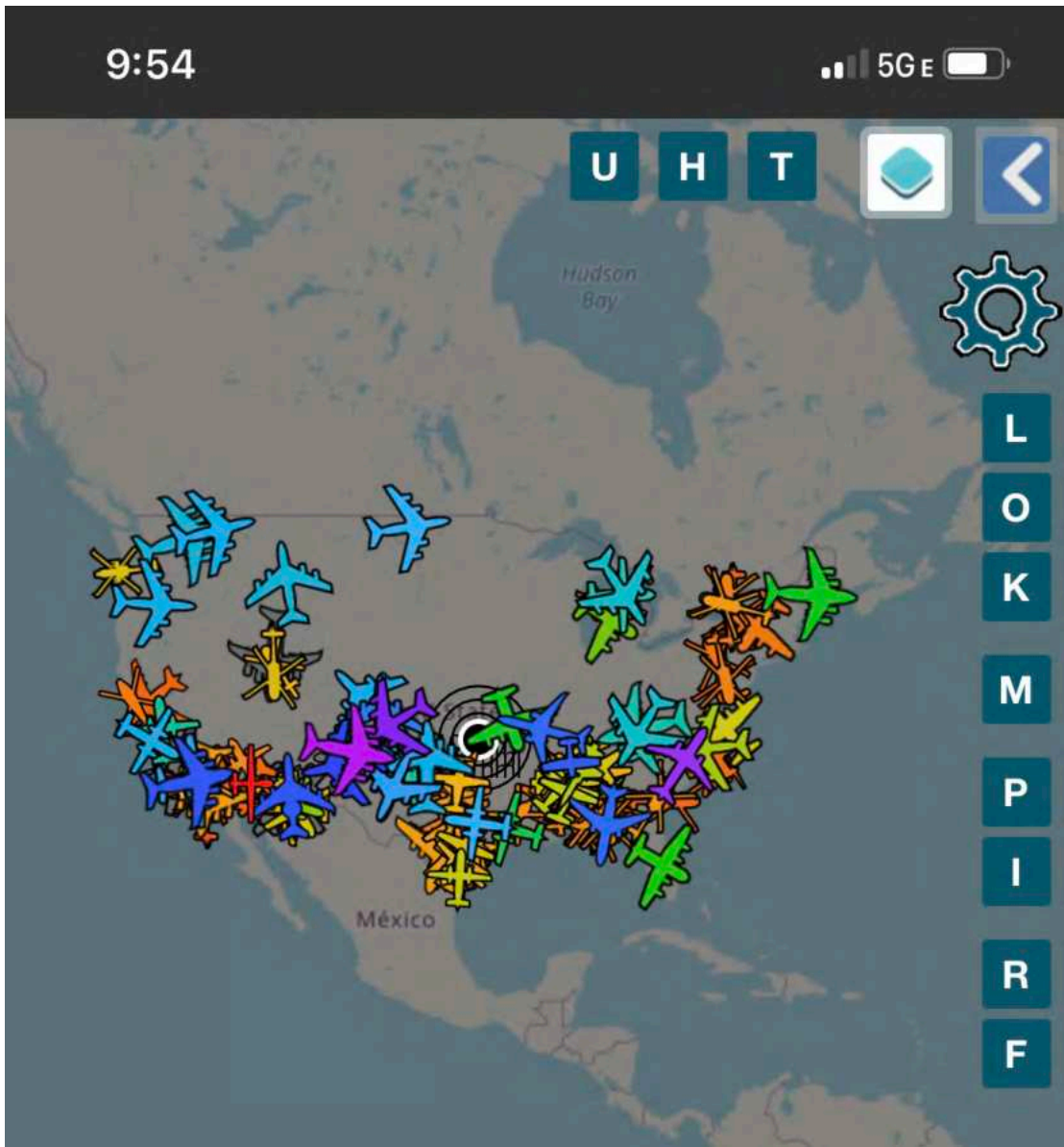
500 NM
© OpenStreetMap contributors.

Australian P-8 Poseidon

Maritime Aircraft



All Military Aircraft 8:34 PM CST



All Military Aircraft at 9:54 PM CST

U H T

Boise

Salt Lake

Utah

Montana

Wyoming

Denver

Colorado

Albuquerque

New Mexico

Ciudad Juárez

Sanora

Chihuahua

200 NM

© OpenStreetMap contributors.

Settings

LOOKPIRF

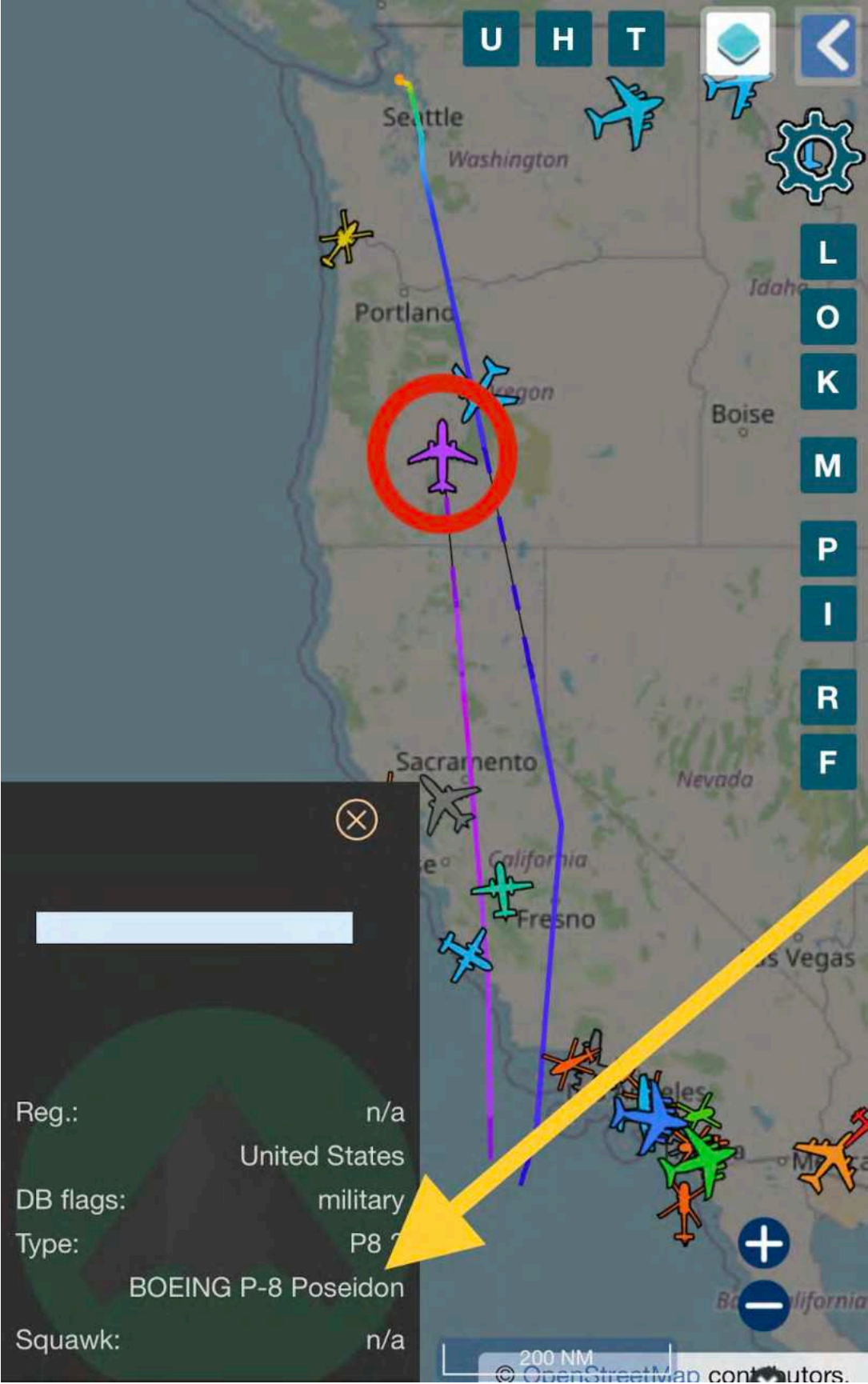
UTAH52

Hex: AE042C [Copy Link](#)

Reg.: 64-14828
United States

DB flags: military

Type: K35P



-

P-8 Poseidon

U H T

Nebraska

Lincoln

Denver

Colorado

Albuquerque

New Mexico

Cludad Juárez

Texas

Austin

Houston

San Antonio

Monterrey

Reynosa

Saltillo

Tamaulipas

México

San Luis Potosí

Agua Calientes

León

Ciudad de México

Veracruz

Puebla

Tulsa

100 nmi

150 nmi

200 nmi

LOOKMPIRF

Image © Daniël Obers

Reg.: 64-14844
United States

DB flags: military

Type: R135
Boeing RC-135V Rivet Joint

Squawk: 2464

River Joint from Nebraska National Guard

U H T

Lebanon

Harrisburg

Lancaster

York

Cumberland

Hagerstown

Frederick

Towson

Baltimore

Columbia

Winchester

Laurel

Silver Spring

Annapolis

Washington

Alexandria

Maryland

George Washington National Forest - Lee District

Shenandoah National Park

Harrisonburg

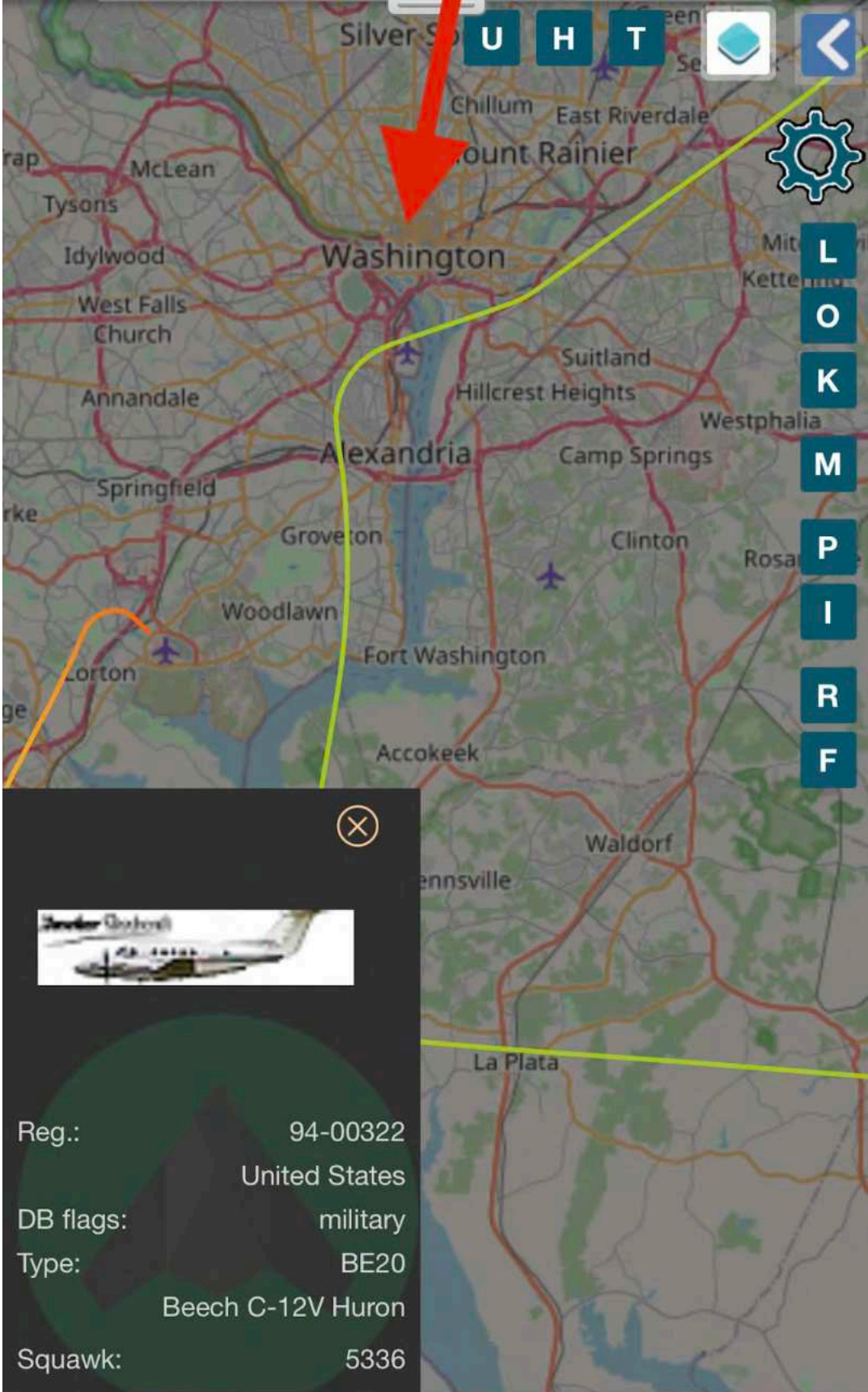
Patuxent River

Chesapeake Bay

LOOKMPIRF

✕

Reg.: 94-00322
United States
DB flags: military
Type: BE20
Beech C-12V Huron
Squawk: 5336



Only flew through District of Columbia right by White
House

Dead Horse.

August 16, 2022:

U H T

Wilmington

Hagerstown

Frederick

Towson

Winchester

Baltimore

Annapolis

Delaware

Chesapeake Bay

Virginia

Richmond

Newport News

Suffolk


Virginia Beach

Patrol

✕

PAT322

Hex: **ADFE51** [Copy Link](#)



Reg.: 94-00322
United States

DB flags: military

U H T

Frederick, Mount Airy, Ellicott City, Baltimore, Dundalk, Columbia, Ellicott City, Dundalk, Germantown, Olney, Laurel, Severn, Odenton, Severna Park, Arnold, Annapolis, Leesburg, Lansdowne, Ashburn, Sterling, Potomac, Silver Spring, Crofton, Reston, McLean, Mount Rainier, Bowie, Chantilly, Vienna, Kettering, Centreville, Bailey's Crossroads, Alexandria, Groveton, Rosaryville, Manassas, Burke, Fort Washington, Chesapeake Beach, Lake Ridge, Dale City, Montclair, Indian Head, Stafford, Prince Frederick, Solomons, Leonardtown, Lexington Park, Chesapeake Bay, Montross, Warsaw, Tappahannock, Kilmarnock, Irvington, Urbana

LOOKMPIRF

PAT322

Hex: ADFE51 [Copy Link](#)


Reg.: 94-00322
United States

DB flags: military

Type: B737

The image is a screenshot of a flight tracking application. The background is a map of the Washington, DC metropolitan area, showing major roads, green spaces, and airports. A yellow square highlights a specific location in the city. Several yellow lines represent flight paths, with red arrows pointing to various locations on the map. In the top right corner, there is a vertical stack of dark blue buttons with white text: 'U', 'H', 'T', 'L', 'O', 'K', 'M', 'P', 'I', 'R', 'F'. A gear icon is positioned between the 'UHT' and 'LOK' buttons. A red circle in the bottom right corner contains a yellow airplane icon. A dark grey popup window is overlaid on the bottom left of the map, containing the following information:

PAT322 (with a close button icon)
Hex: ADFE51 [Copy Link](#)



Reg.: 94-00322
United States
DB flags: military
Type: B737

All over District of Columbia

U H T

Settings gear icon

L
O
K
M
P
I
R
F

CFC4388

Hex: C2B37D [Copy Link](#)

Image © Marcello Montagna
@spotter_napoli

Reg.: 15005
Canada

DB flags: military

Type: A310

Canada in Romania

U H T

LOCKPIRF

HUNTR52
Hex: AE01D1 [Copy Link](#)




Image © Josh Knights

Reg.: 62-4130
United States

DB flags: military

Type: R135

Rivet Joint in Persian Gulf

U H T

日本

中国

India

Việt Nam


Philippines

Indonesia

Australia

CTM2043

Hex: 3B7760 [Copy Link](#)

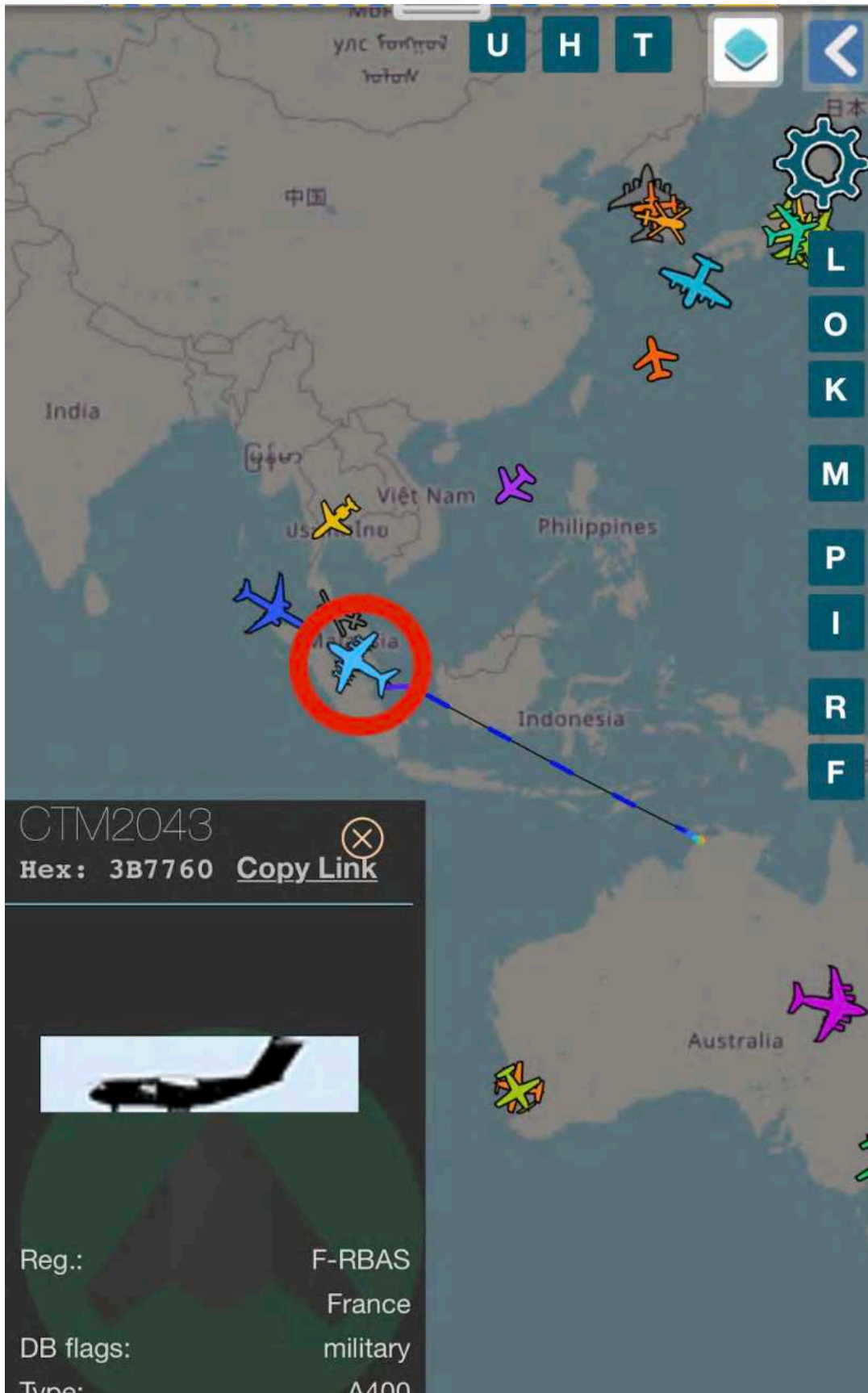


Reg.: F-RBAS
France

DB flags: military

Type: A400

LOOKMPIRF



France in Australia; where U.S. Marines train

U H T

中国

India


Việt Nam

Philippines

Indonesia

Australia

LOOKMPIRF

AST9101 

Hex: 43C6F7 [Copy Link](#)




Image © Florian Resch

Reg.: ZZ334
United Kingdom

DB flags: military

Type: A332

U.K. in Malaysia

U H T

Monгол улс ᠮᠣᠩᠭᠣᠯ ᠤᠯᠤᠰ 日本

中国

Việt Nam 菲律賓

Indonesia Papua Niugini

Australia

LOCKMPIRF

MC42 ✕
Hex: AE1168 [Copy Link](#)

Reg.: n/a
United States

DB flags: military

Type: n/a

Unmarked U.S. Aircraft flying through strait near Taiwan

U H T

ARGO108
Hex: 71F882 [Copy Link](#)




Image © Junha Park-Korea Aero Photos

Reg.: 19-003
South Korea

DB flags: military

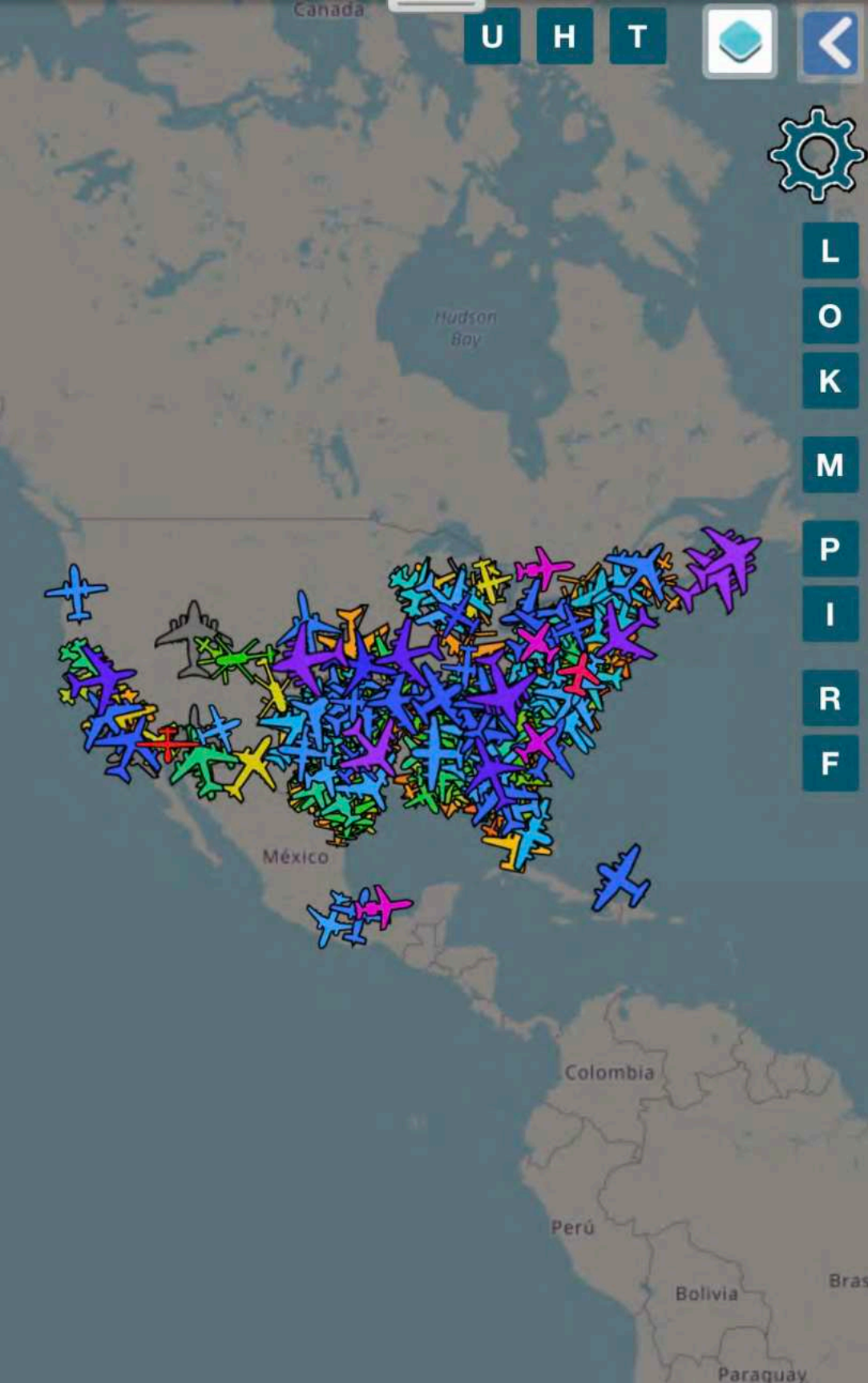
Type: A332

Map showing flight path from Seoul, South Korea to Manila, Philippines. The flight path is highlighted in purple and pink. Other aircraft are visible on the map, including a yellow one near Vietnam and a green one near Japan. The map includes labels for various cities in China, South Korea, and Southeast Asia, as well as country names like Vietnam, Philippines, and Australia.

South Korea in Australia.

This alone proves who's working with us on this Covert
Operation.

This is where U.S. Marines train.



Canada

U H T



L
O
K
M
P
I
R
F

Hudson Bay

México

Colombia

Perú

Bolivia

Bras

Paraguay

All Military Aircraft at 11:00 AM CST

U H T

LOOKMPIRF

Image © Justin Stöckel

Reg.:	01-0030
	United States
DB flags:	military
Type:	GLF5
	Gulfstream Aerospace C-37A
Squawk:	3611

C-37A

C-37s have been visiting our Space Force Bases.

And then just like that, a buddy sent me this:



**Space Force Takes Over All Military
Satellite Communications**

military.com

<https://www.military.com/daily-news/2022/08/15/space-force-takes-over-all-military-satellite-communications.html>

Some day, some folks will listen to Veterans with no agendas or platforms to make \$\$\$.

All of my Documents are straight up Military Law, Military Regulations, Military Symbolizations, Military Optics, Military Operations, the Constitution, and Federal Law.

If I'm wrong, then nothing from June 1775 to present day mattered and everyone who served for this Nation died in vain.

Military Law > Federal Law > Opinions and "Viewpoints"

U H T

San Carlos Apache

Sonoran Desert National Monument

Organ Pipe Cactus National Monument

Tohono O'odham Nation

Tucson

Sierra Vista

Heroica Nogales

PIPIRF

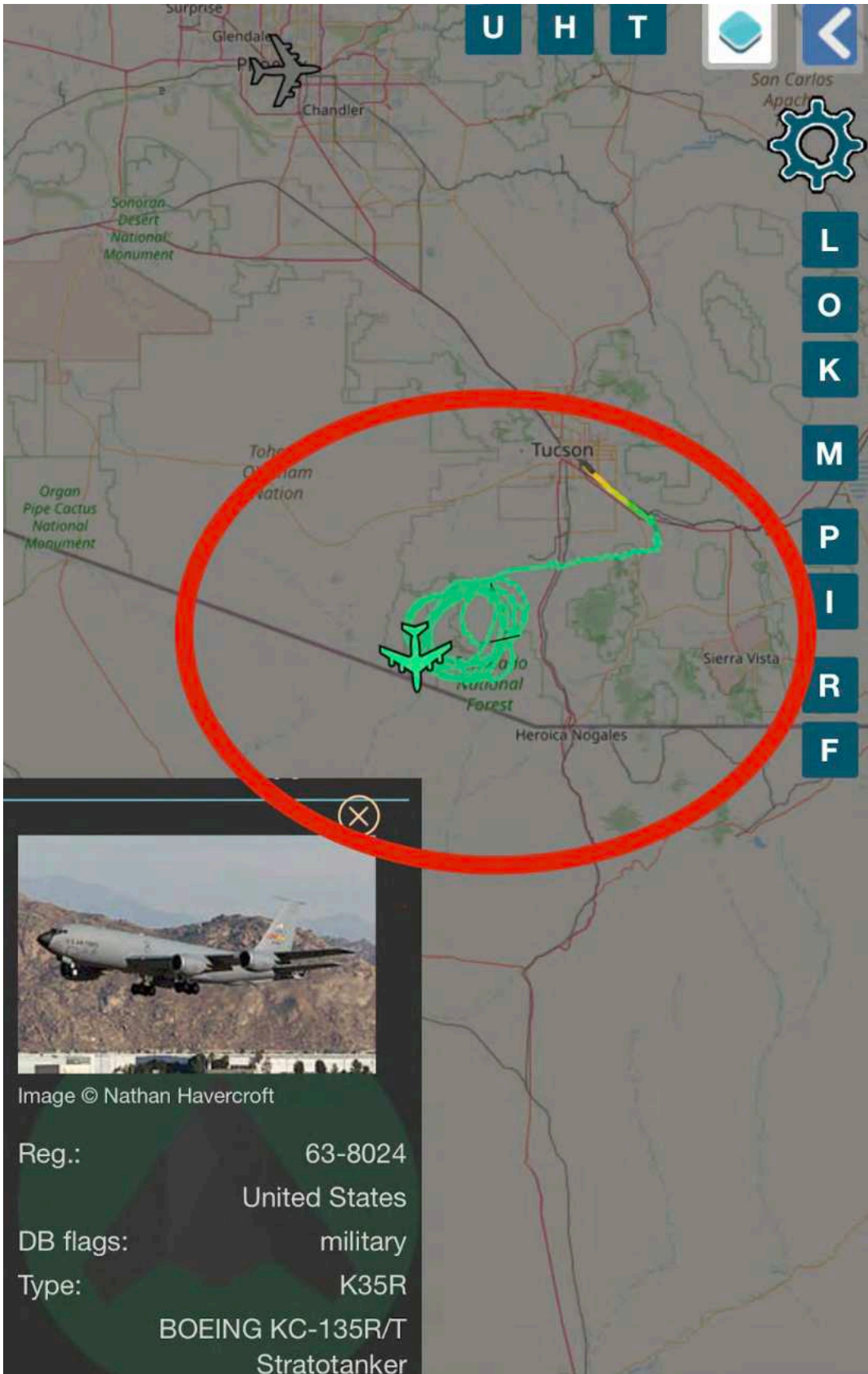


Image © Nathan Havercroft

Reg.:	63-8024
	United States
DB flags:	military
Type:	K35R
	BOEING KC-135R/T
	Stratotanker

U H T

Flagstaff

Arizona

Phoenix

Yuma

Tucson

Heroica Nogales

Agua Prieta

Sonora

Hermosillo

Guaymas

Ciudad Obregón

Los Mochis

California

Yuma

ali

California

L
O
K
M
P
I
R
F

Image © Nathan Havercroft

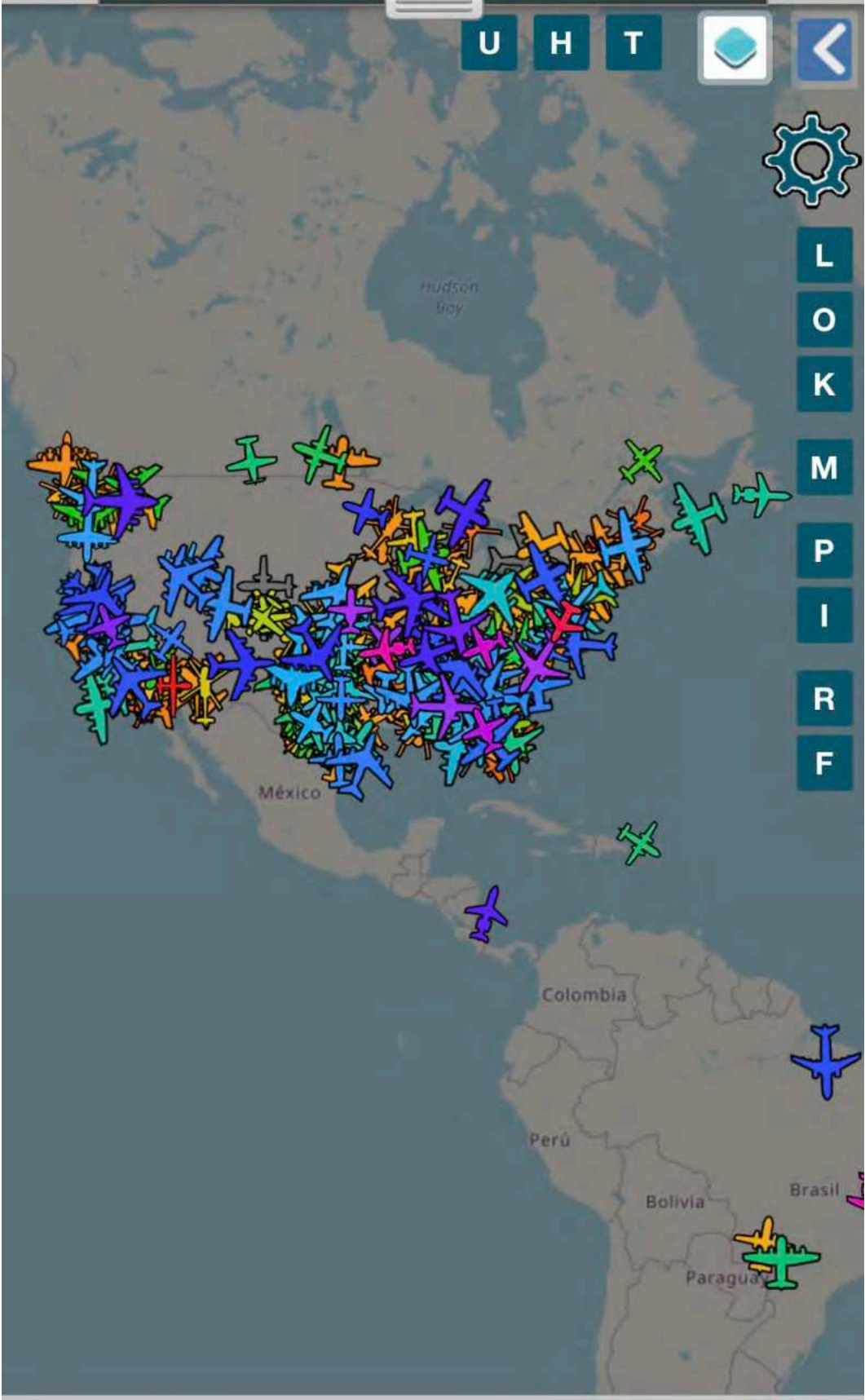
Reg.: 63-8024
United States

DB flags: military

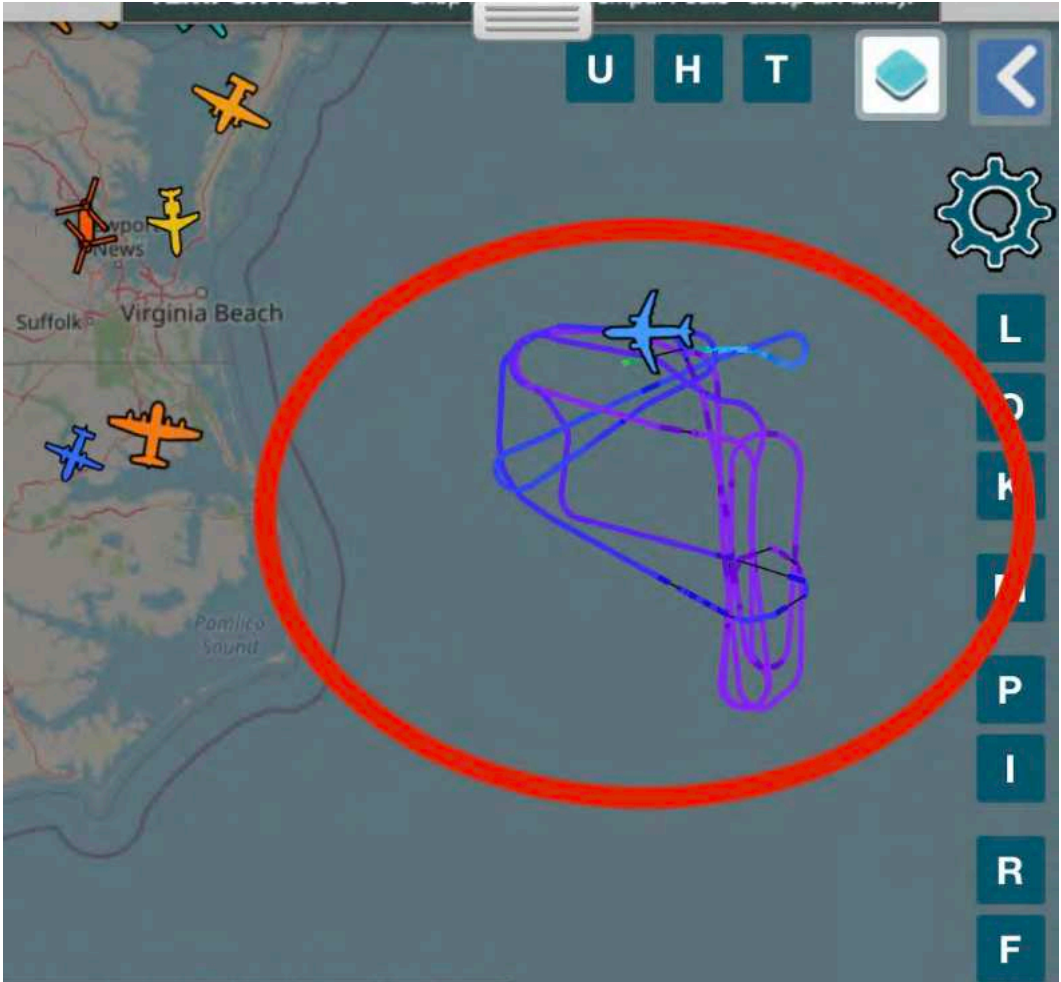
Type: K35R
BOEING KC-135R/T
Stratotanker

No reason why a refueler would be making these kinds of flights and circles unless they're refueling.

= aircrafts flying blackout missions



All Military



Hex: AE6A3A [Copy Link](#)



Image © Jordan Louie


Reg.: 170013

United States

DB flags: military

Type: P8

BOEING P-8 Poseidon



P-8 Poseidon

Where's the take off line?

U H T

DECOY99 (X)
Hex: AE0817 [Copy Link](#)

Image © Justin Stöckel

Reg.: 00-0181
United States

DB flags: military

Type: C17

West Virginia National Guard

Call Sign = Decoy

U H T

Settings

LOOKPIRF

A10C
Hex: AE192D [Copy Link](#)

Reg.: 79-0165
United States

DB flags: military

Type: A10

A-10 Thunderbolt

Heading to International Waters

To Puerto Rico

U H T

Augusta

Charleston

Savannah

Daytona Beach

Melbourne

L
O
K
M
P
I
R
F

CUSTOM31 ⊗
Hex: 3ACBE1 [Copy Link](#)

Reg.: n/a
France
DB flags: military
Type: n/a

Unmarked France Fighter Jet near Savannah, Georgia

U H T

Ottawa

Wash

150 nmi
200 nmi

W100

Hex: AE1258 [Copy Link](#)




Image © Bradley Bygrave

Reg.: 166376
United States

DB flags: military

Type: GLF5

The Bahamas

Habana

Cuba

Kingston

Re
Dor

ragua

L
O
K
M
P
I
R
F

Gulf Stream 5 from D.C.

U H T

Washington

Alexandria

W100

Hex: AE1258 [Copy Link](#)

Image © Bradley Bygrave

Reg.:	166376
	United States
DB flags:	military
Type:	GLF5

LOOKPIRF

Only flew directly over White House

Canada in U.K.



All Military Aircraft

U H T

Settings gear icon

L
O
K
M
P
I
R
F

72212



Hex: AE1FE3 [Copy Link](#)

Reg.: 11-72212
United States

DB flags: military

Type: EC45

The image is a screenshot of a mobile map application. The map shows a portion of Washington, D.C., with labels for areas like Bethesda, Silver Spring, Takoma Park, College Park, Mount Rainier, Falls Church, Bailey's Crossroads, Annandale, Alexandria, Oxon Hill, Camp Spring, Clinton, and Waldorf. A yellow arrow points to a location in the center of the map, near the Potomac River. A red arrow points to a location on the left side of the map. Another red arrow points to a location on the right side of the map, which is circled in green and contains a red stick figure icon. A data panel is overlaid on the bottom left of the map, containing the following information:

72212 
Hex: AE1FE3 [Copy Link](#)

Reg.: 11-72212
United States
DB flags: military
Type: EC45

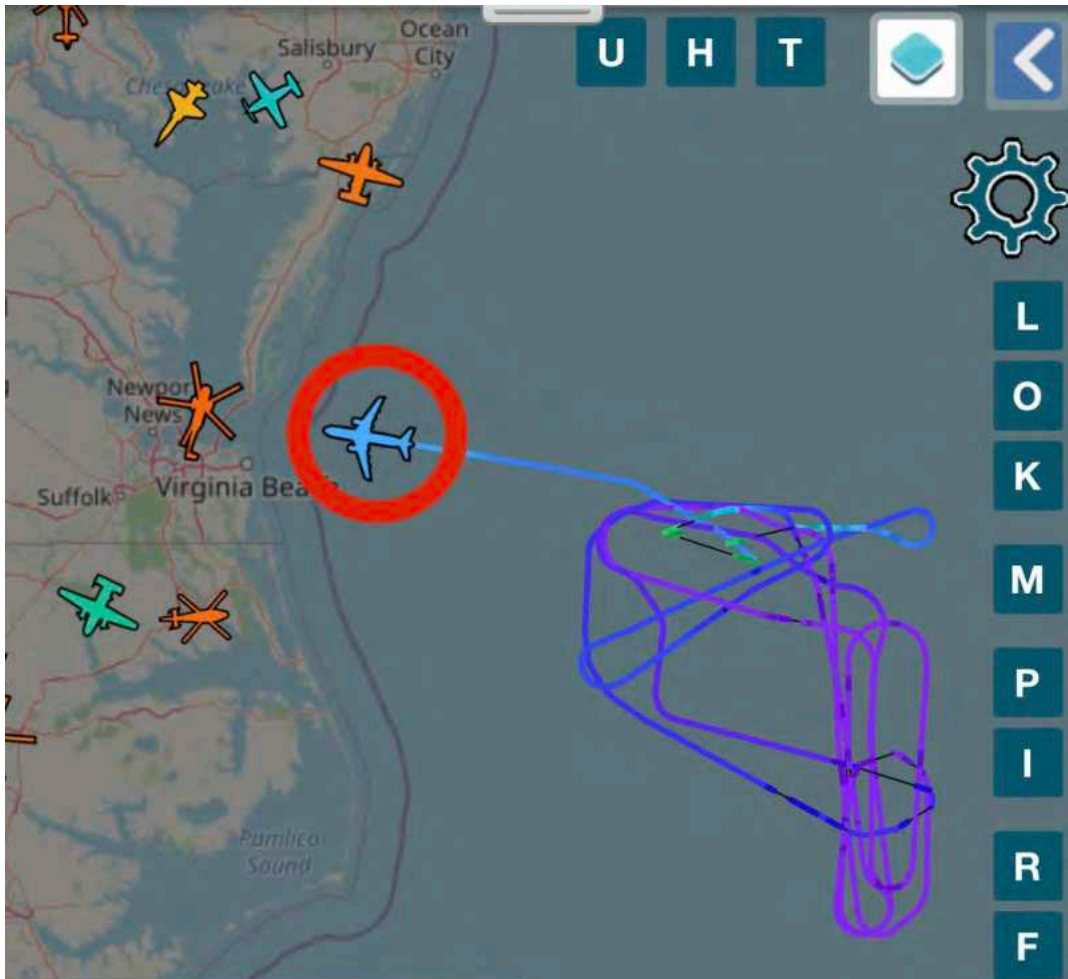
At the top of the screen, there are several UI elements: a search bar with the letters 'J H T', a home button, a back button, a settings gear icon, and a vertical stack of buttons labeled 'L O', 'P I', 'R F'. A red arrow points to the 'L O' button.

Ahhhh you know, let's just fly directly over White House again. Second Military Aircraft of the day.

33 mile No Fly Zone radius.

Our Military have to have a reason to be there.

Well, they do. Those happened in Executive Orders 13848 and 13919, and 47 US Code 606, Title 10, Title 32, Insurrection Act 1807, Stafford Act, National Emergencies Act, amongst many other pieces of Law and Orders.



PIONR11 ⊗
Hex: AE6A3A [Copy Link](#)



Image © Jordan Louie

Reg.: 170013
United States
DB flags: military
Type: P8

P-8 Poseidon

Look at all of that movement in International Waters

U H T


Settings

LOOKMPIRF

100 nmi
150 nmi
200 nmi

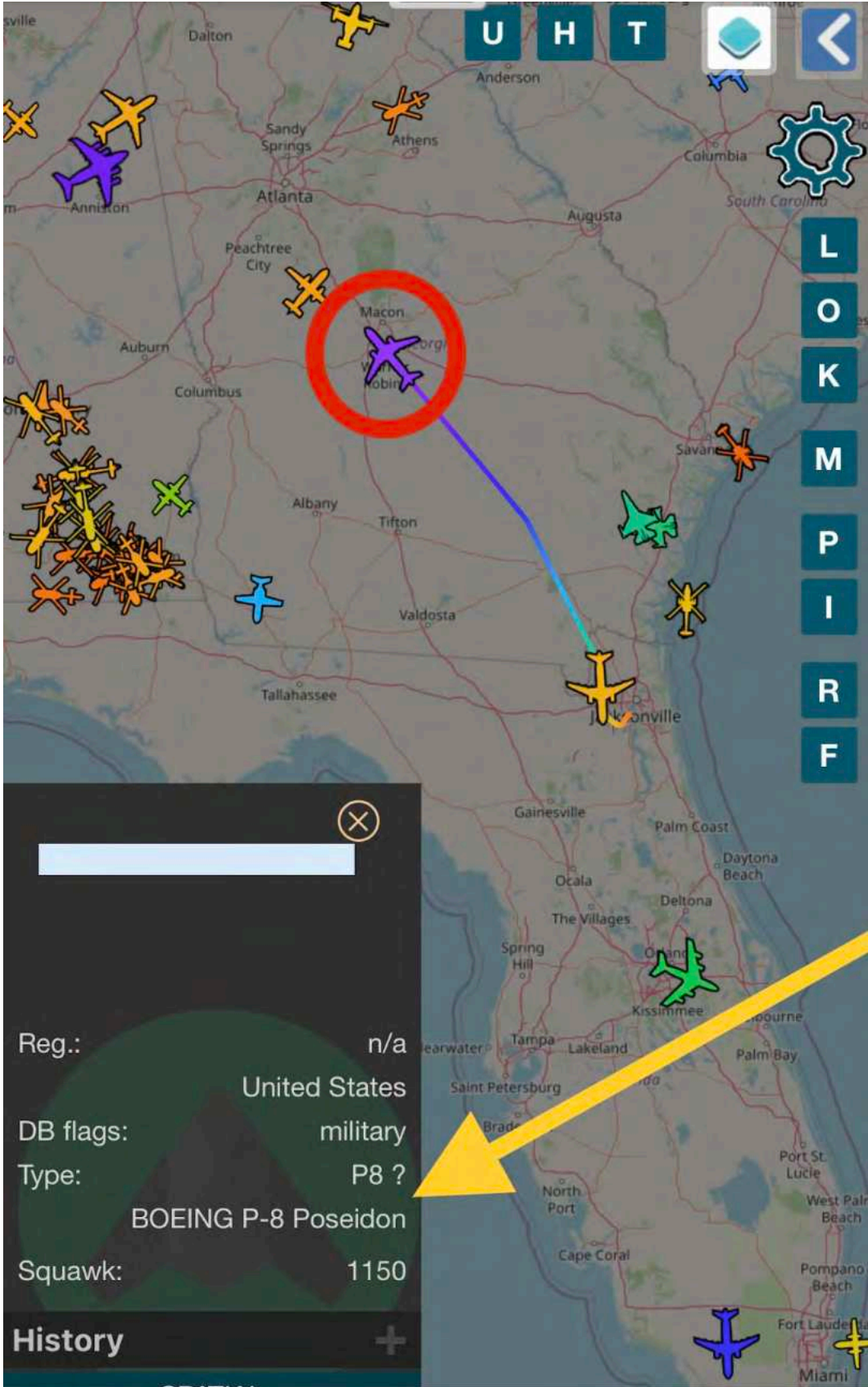
Texas, Austin, Houston, Dallas, Oklahoma, Arkansas, Louisiana, Missouri, Texas, Veracruz

✕



Reg.:	162782
	United States
DB flags:	military
Type:	E6
	Boeing E-6B Mercury
Squawk:	2345

E-6B Mercury in International Waters



Reg.: n/a
United States
DB flags: military
Type: P8 ?
BOEING P-8 Poseidon
Squawk: 1150

History +

P-8 Poseidon

Yet again... another day...

MARITIME Aircraft

Executive Order 13848

U H T

Claxton, Fort Stewart, Richmond Hill, Hinesville, Brunswick, Jesup, Savannah, Wilmington Island, Hilton Head Island, Porter

LOOKPIRF

Reg.: n/a
DB flags: military
Type: n/a
Squawk: 4001

History +

France

2 French Fighter Jets below Fort Stewart, Georgia and Savannah.

U H T

California

Stockton

San Jose

Salinas

Frederick

Visalia

Santa Maria

Bakersfield

Lancaster

Oxnard

Santa Clarita

Los Angeles

San Bernardino

Indio

Orange

Costa Mesa

Yuma

Mexicali

Ensenada

Baja California

LOOKMPIRF

SAM776

Hex: AE206D [Copy Link](#)




Image © Günther Feniuk

Reg.: 06-0500
United States

DB flags: military

Type: C-152


Special Air Mission

U H T

Porterville
Bakersfield
Lancaster
Palmdale
Santa Clarita
Burbank
Los Angeles
Long Beach
San Clemente
Temecula
Escondido
El Cajon
Tijuana
Rosarito
Ensenada

Victorville
San Bernardino
Indio
El Centro
Mexico

LOCKPIRF

RRR4515 
Hex: 43C5EB [Copy Link](#)


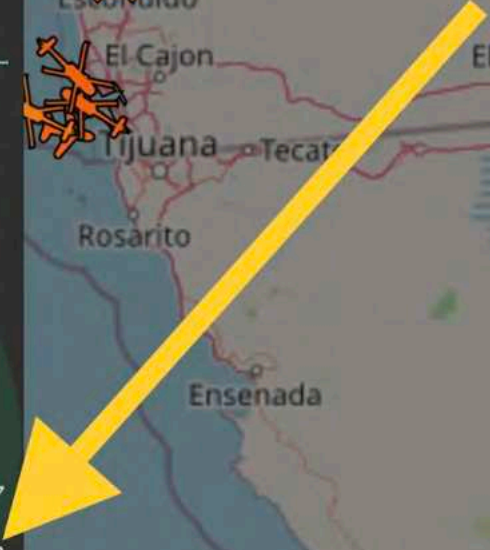


Image © Thomas Schmidt-Blindenhöfer
Reg.: ZM417
United Kingdom
DB flags: military
Type: A400



Just a U.K. Globemaster landing at California National
Guard base.

Nothing to see there. Move on.

Not sure what else anyone else would need to see.

no callsign ⊗
Hex: AE68A2 [Copy Link](#)

Reg.: n/a
United States
DB flags: military
Type: n/a

No Call Sign, Unmarked Aircraft



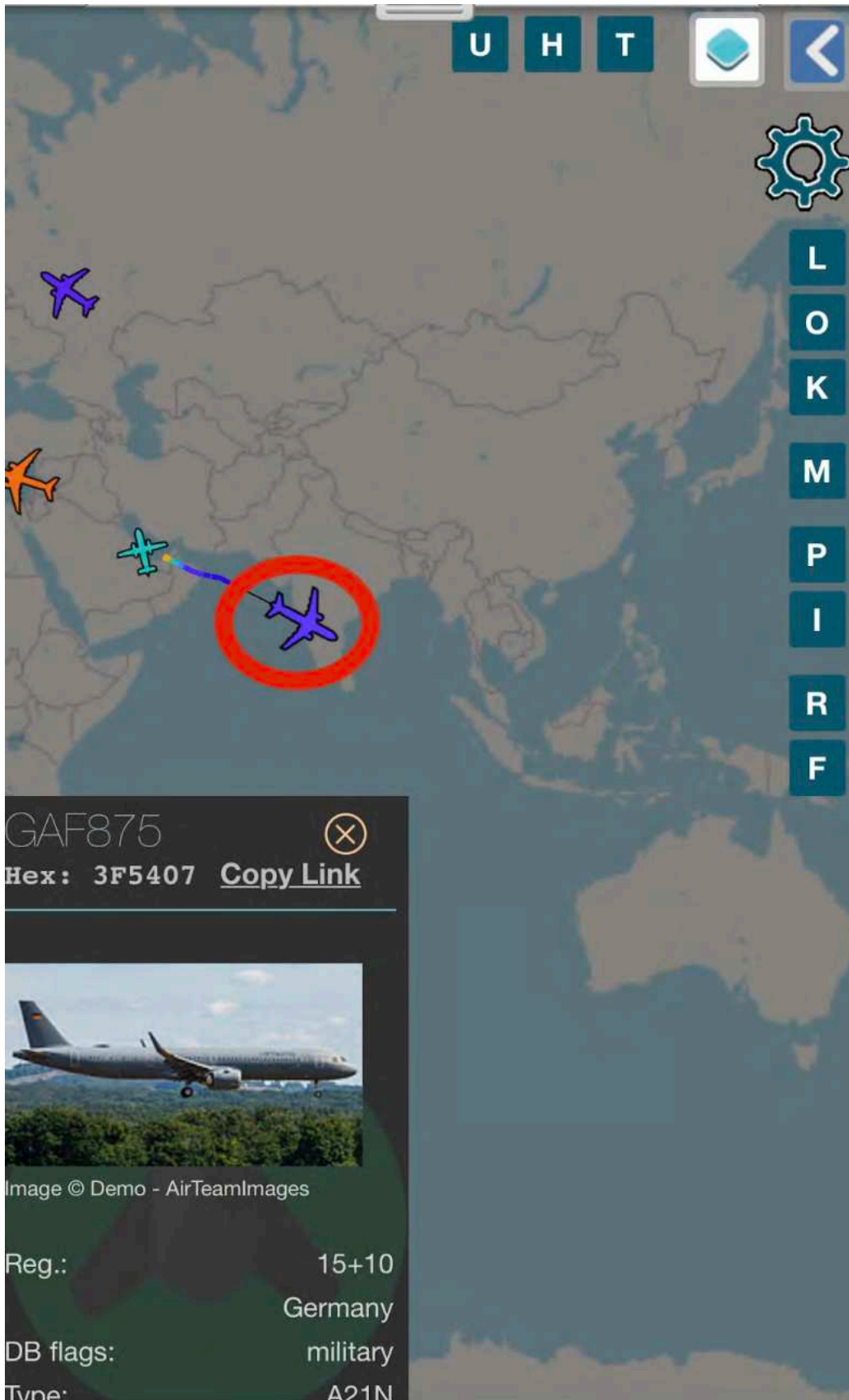
U H T

Settings icon

Back arrow

Settings gear

L
O
K
M
P
I
R
F



GAF875 ⊗
Hex: 3F5407 [Copy Link](#)




Image © Demo - AirTeamImages

Reg.: 15+10
Germany

DB flags: military

Type: A21N


Germany headed to Australia

U H T

Settings

LOOKPIRF

United Kingdom
Germany
France
Spain
Algerie / الجزائر
Morocco / موريتانيا
Mali
Niger
Nigeria

VPE101 

Hex: AE152C [Copy Link](#)




Image © Björn Huke

Reg.: 166378
United States


DB flags: military

Type: GLE5

U H T

Hagerstown Frederick Towson Baltimore Columbia Laurel Silver Spring Annapolis Washington Alexandria Maryland Potomac River Chesapeake Bay

LOOKMPIRF

W101 
Hex: AE152C [Copy Link](#)




Image © Björn Huke


Reg.: 166378
United States


DB flags: military

Type: G150

Gulf Stream 5 from DC to Spain.

The image shows a screenshot of a flight tracking application. The main view is a map of the Washington, D.C. metropolitan area, including parts of Maryland and Virginia. A yellow arrow points from the top left towards Washington, D.C. An orange line traces a flight path from the north, through Washington, D.C., and south towards the Chesapeake Bay area. Several aircraft icons are visible: a red circle highlights an aircraft near Annapolis, MD; another aircraft is near Washington, D.C.; and a yellow aircraft is near the Chesapeake Bay. The top of the screen features a navigation bar with the letters 'U', 'H', and 'T' in blue boxes, a home button, and a back button. On the right side, there is a settings gear icon and a vertical stack of buttons labeled 'L', 'O', 'K', 'M', 'P', 'I', 'R', and 'F'. A dark overlay at the bottom left contains the following information:

FFAB123 
Hex: AE1DA9 [Copy Link](#)



Reg.: 167813
United States
DB flags: military
Type: H60

U H T

Silver Spring

Bethesda

Takoma Park

College Park

Chillum

Mount Rainier

Washington

Falls Church

McLean

Alexandria

Oxon Hill

Camp Springs

Clinton

Potomac Airfield

MD 5

US 301 MD 5

MD 288

Waldorf

Bennsville

FFAB123

Hex: AE1DA9 [Copy Link](#)

Reg.: 167813

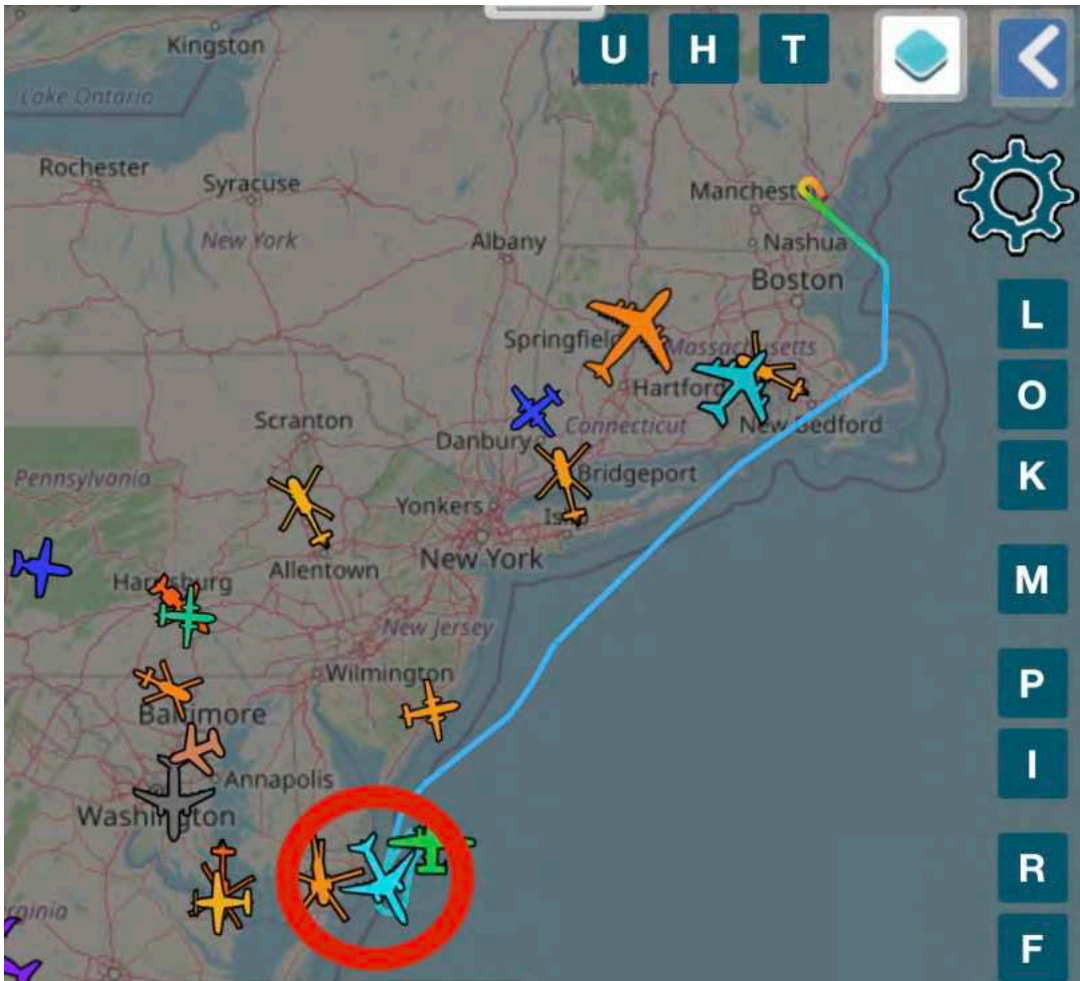
United States

DB flags: military

Type: H60

Can we go for a record number of military aircrafts flying over the White House in one day?

Wake up “experts” and Americans. Time to listen to Veterans who knows what’s going on.



EXXON1 ⊗
 Hex: AE5BC3 [Copy Link](#)



Image © Preston Fiedler


Reg.: 16-46018
 United States
 DB flags: military
 Type: B762


What a beautiful Call Sign

Ottawa Montréal Sherbrooke
U H T

Kingston Syracuse Albany Manchester Nashua Boston
New York Vermont Connecticut Massachusetts New Jersey
Springfield Hartford New Bedford
Scranton Danbury Bridgeport
Yonkers Ithaca
Allentown New York
Wilmington

LOOKPIRF

R50096 
Hex: **ADFE95** [Copy Link](#)



Reg.: 95-00096
United States
DB flags: military
T: R500

Maine National Guard base

U H T

LOOKPIRF

SPAR744

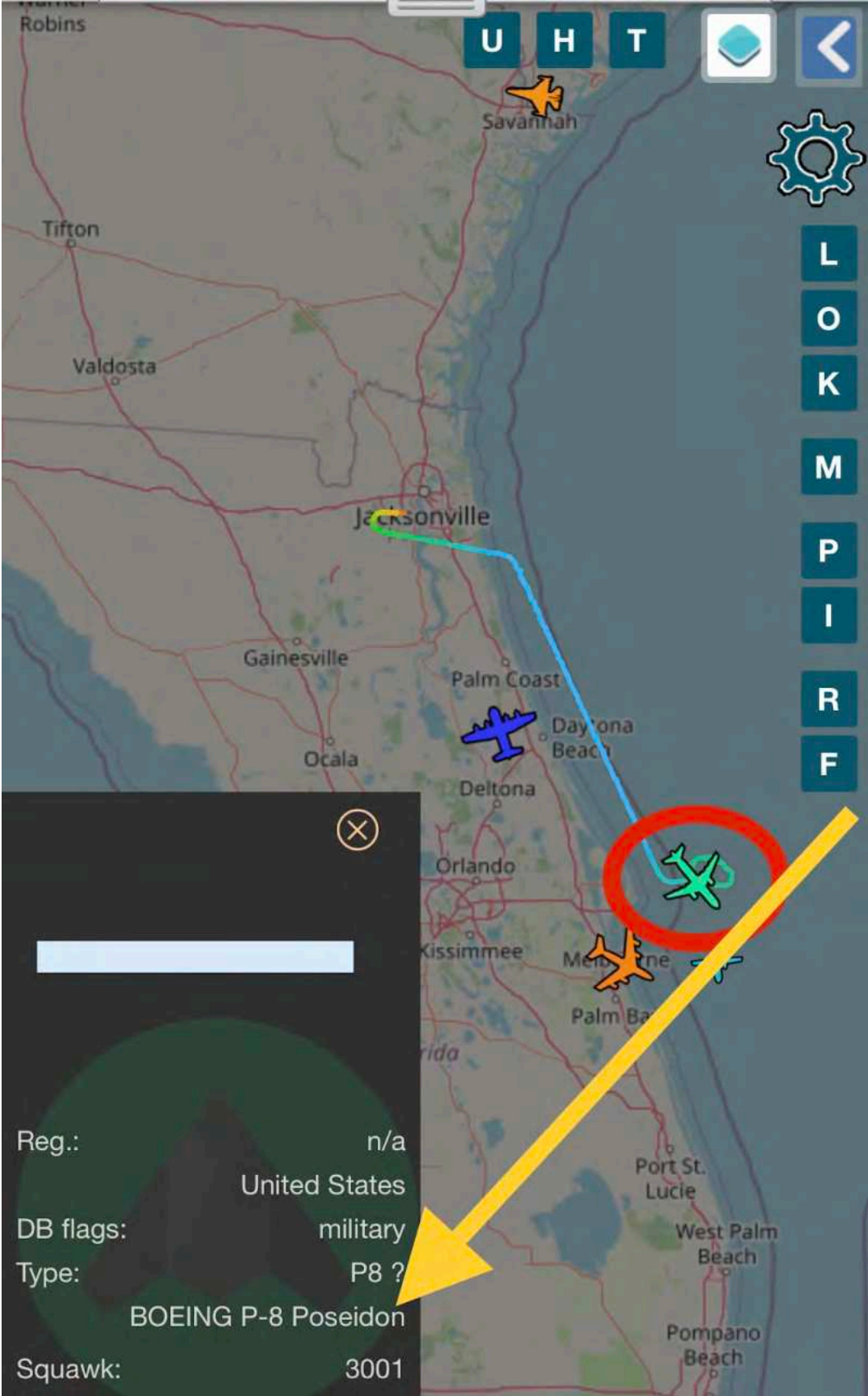
Hex: AE01A4 [Copy Link](#)

Reg.: 86-0377
United States

DB flags: military

Type: L135

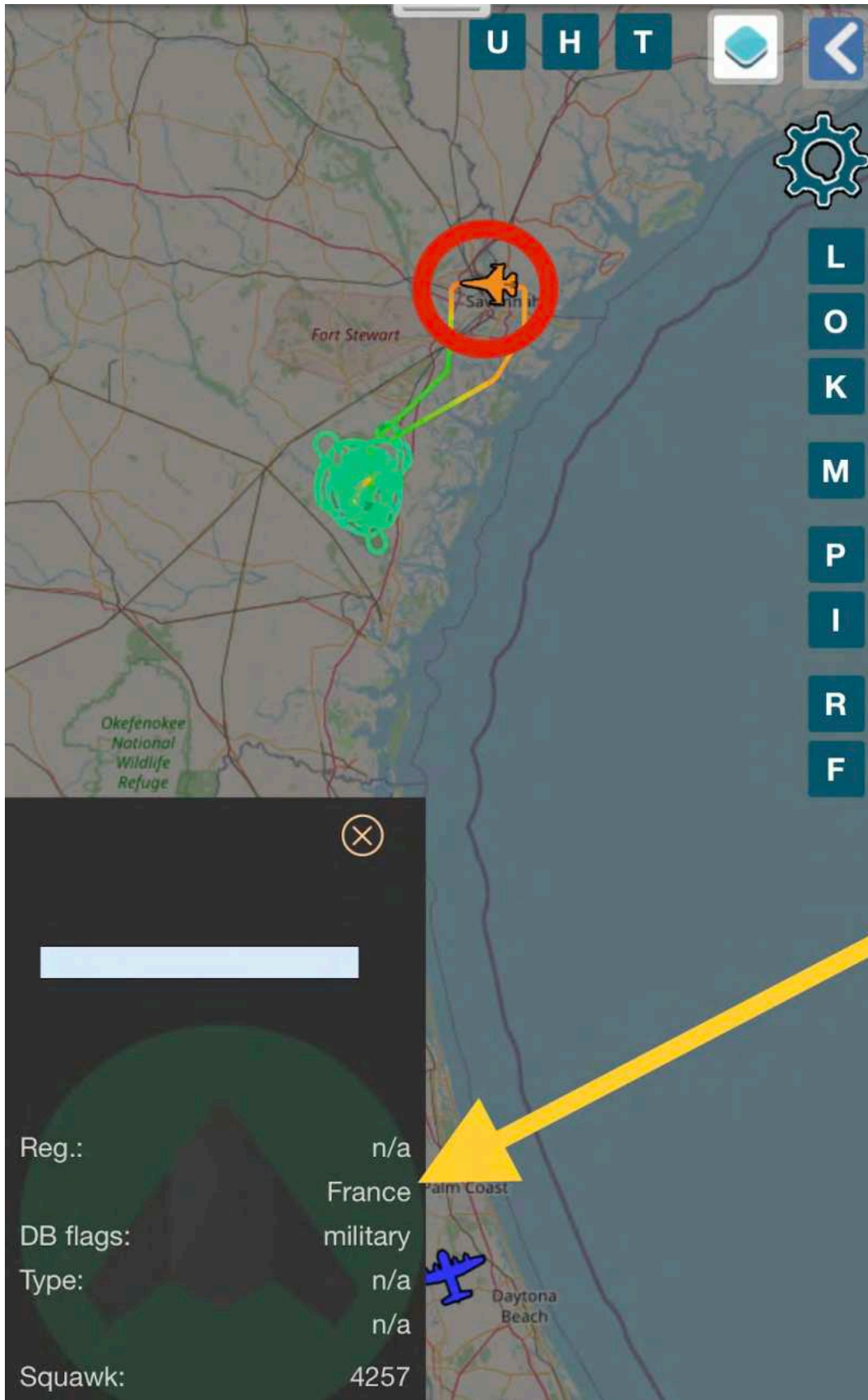
SPAR = Special Priority Air Resource



P-8 Poseidon

Maritime

This is why it pays to know LAW and Government
versus Politics



French Fighter Jet at 3:07 PM CST; Savannah, Georgia

U H T

Utah Nevada Colorado New Mexico Baja California Sonora Chihuahua Baja California Sur La Paz Culiacán Durango México Zacatecas Jalisco More

Los Angeles Phoenix Albuquerque Ciudad Juárez

W100
Hex: AE1258 [Copy Link](#)




Image © Bradley Bygrave

Reg.: 166376
United States

DB flags: military

Type: GLF5

L
O
K
M
P
I
R
F

VV = Navy

U H T

Mesquite

Las Vegas

Bullhead City

Kingman

Lancaster

Palmdale

Victorville

Lake Havasu City

San Bernardino

Indio

Los Angeles


Long Beach

El Centro

San Luis Rio Colorado

Mexicali

LOCKMPIRF

RRR4515 

Hex: 43C5EB [Copy Link](#)





Image © Thomas Schmidt-Blindenhöfer

Reg.: ZM417

United Kingdom

DB flags: military

Type: A400



Just the United Kingdom taking off from California
National Guard Base

U H T

LOOKPIRF

Reg.: 168856
United States
DB flags: military
Type: P8
Boeing P-8 Poseidon
Squawk: 1506

P-8 Poseidon Washington to Southern California

U H T



L
O
K
M
P
I
R
F



✕



Image © Nghia Bui

Reg.: A41-208
Australia

DB flags: military

Type: C17
BOEING C-17 Globemaster 3

Squawk: 2667



Australia taking off from Hawaii

U H T



L
O
K
M
P
I
R
F



✕



Image © Severin Hackenberger

Reg.:	01-0028
	United States
DB flags:	military
Type:	GLF5
	Gulfstream Aerospace C-37A
Squawk:	1200

C-37A in Hawaii

U H T

Scotland

United Kingdom

Belfast

Great Britain

Isle of Man

Leeds

Manchester

Sheffield

England

Birmingham

Cardiff

London

Guernsey

Paris

Luxembourg

Grand Est

France

Centre-Val de Loire

Auvergne-Rhône-Alpes

Occitanie

Andorra la Vella

Mar Balear

Palma

Danma

Nederland

Groningen

Dusseldorf

België / Belgique / Belgien

Frankfurt am

Stuttgar

Schweiz / Suisse / Svizzera / Svizra

Milano

Torino

Gen

Monaco

Marseille

Settings

L

O

K

M

P

I

R

F

ID

Hex: **AE17B9** [Copy Link](#)



Image © Brendon Attard

Reg.: 97-0221
United States

DB flags: military

Type: F15

2 F-15 Eagles in U.K.

U H T

Oviédo/Uviéu Vitoria-Gasteiz

Castilla y León Aragón

Portugal España València

Lisboa Murcia

Sevilla Andalucía Málaga Oran

Gibraltar وهران

Rabat Fès Oriental

الرباط فاس الشرقية

Drâa-Tafilalet

الدرعة تاقيلالت

Béni Abbès

بنى عباس

Algérie

Tindouf


تندوف

Bordj Badji Mokhtar

بدرجة بادجي موختار

Settings

L O K M P I R F

FFAB123 

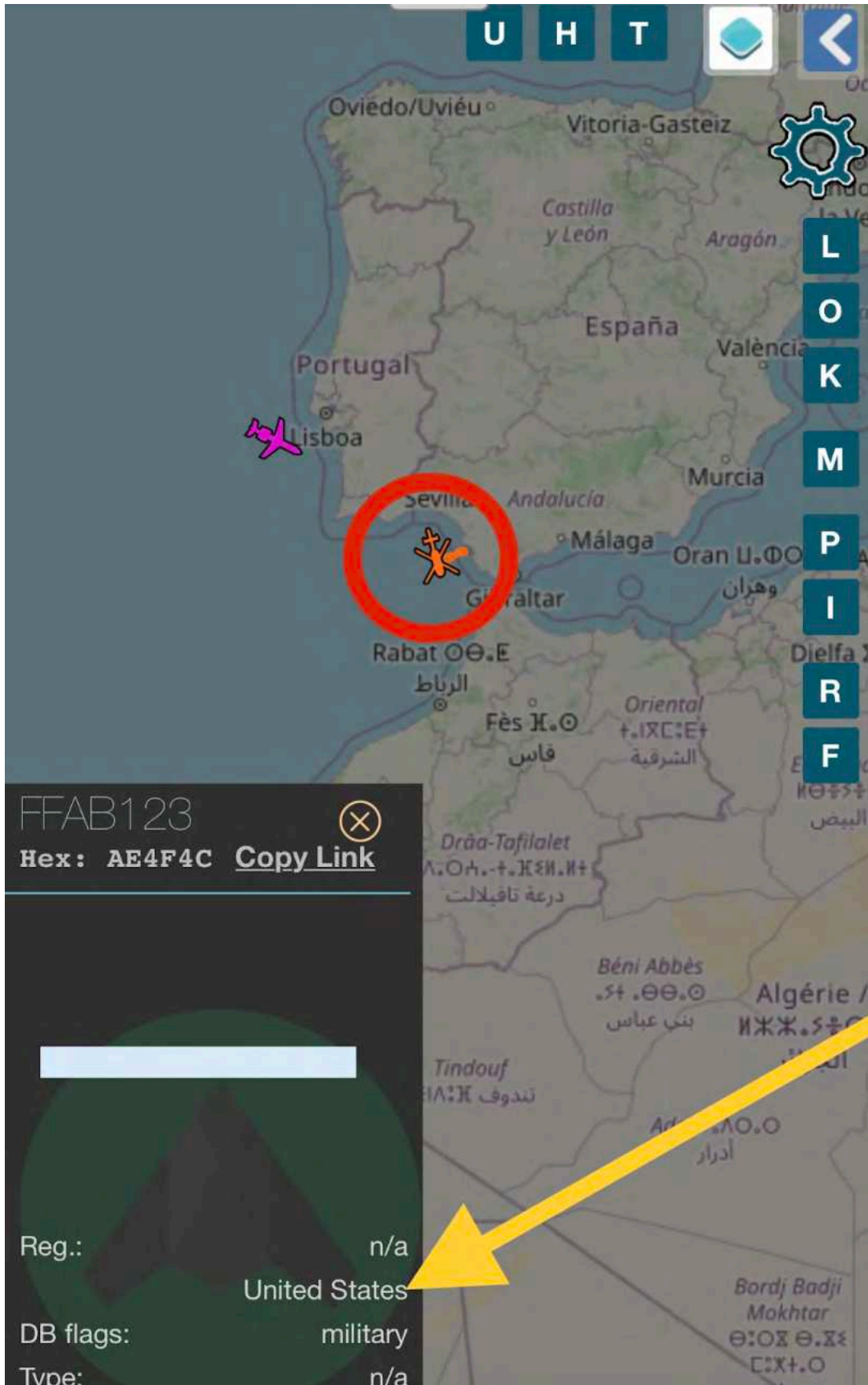
Hex: AE4F4C [Copy Link](#)

Reg.: n/a

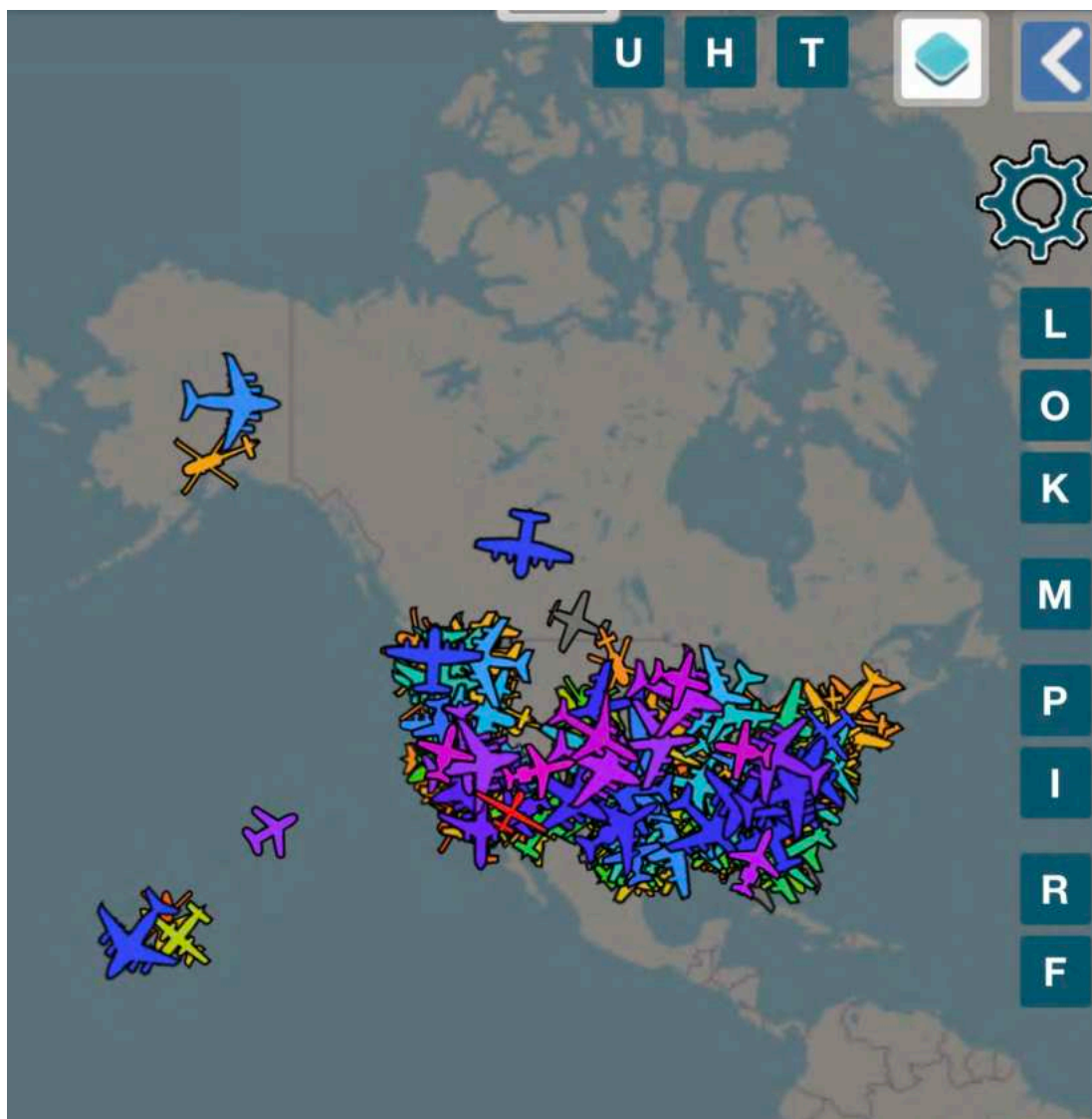
United States

DB flags: military

Type: n/a



Unmarked U.S. Heli on coast of Spain near Strait of Gibraltar



All Military Aircraft at 3:21 PM CST

У Н Т

ROOK20
Hex: AE0377 [Copy Link](#)

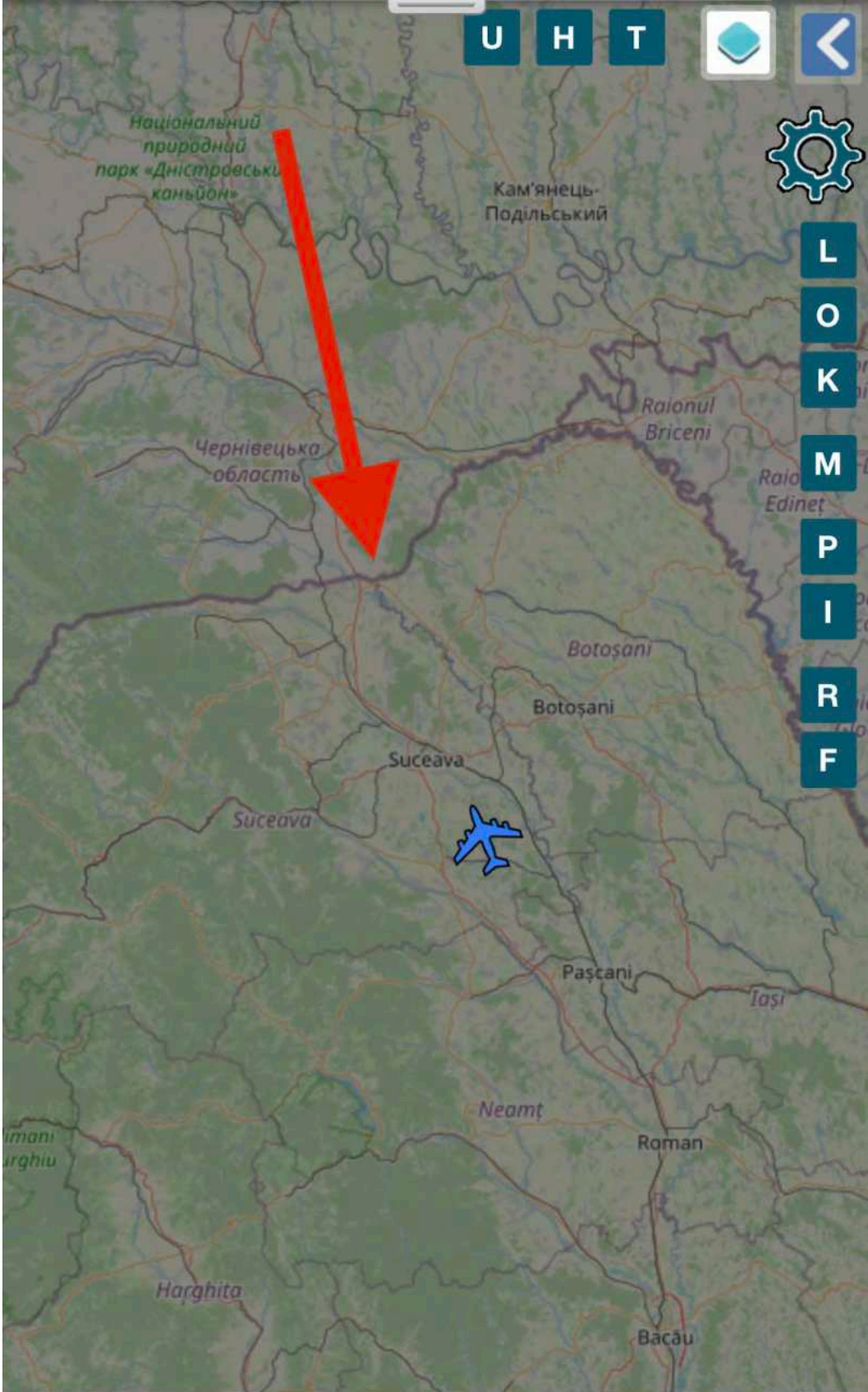
Reg.: 62-3502
United States
DB flags: military
Type: K35R

U.S. 135 near Istanbul and Ukraine

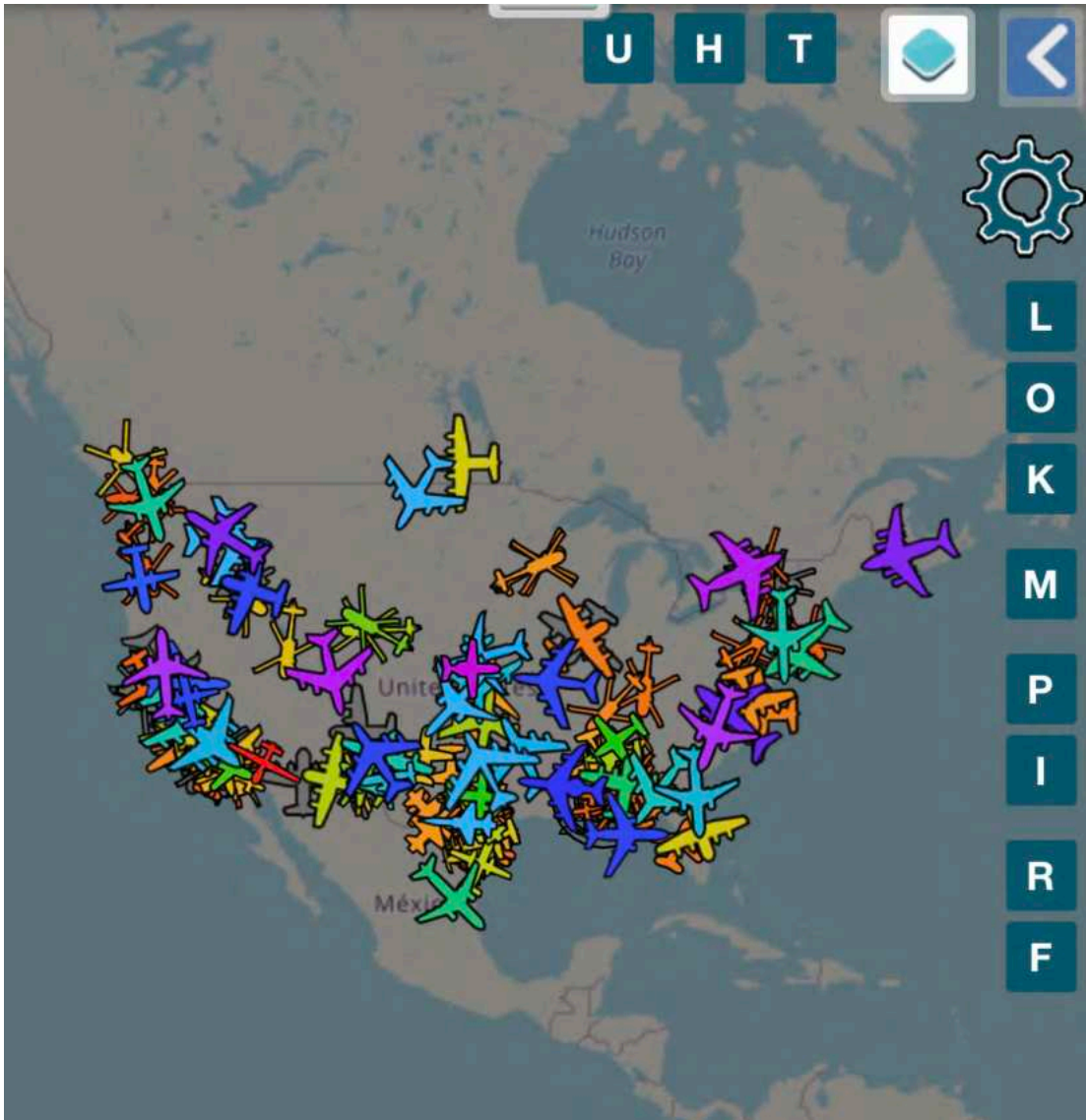
Yellow Arrows = Ukraine Border

The image shows a map interface with a flight path from Suceava, Romania to Constanta, Romania. A red arrow points to the Kamianets-Podilskyi region. The data panel for ROOK20 is as follows:

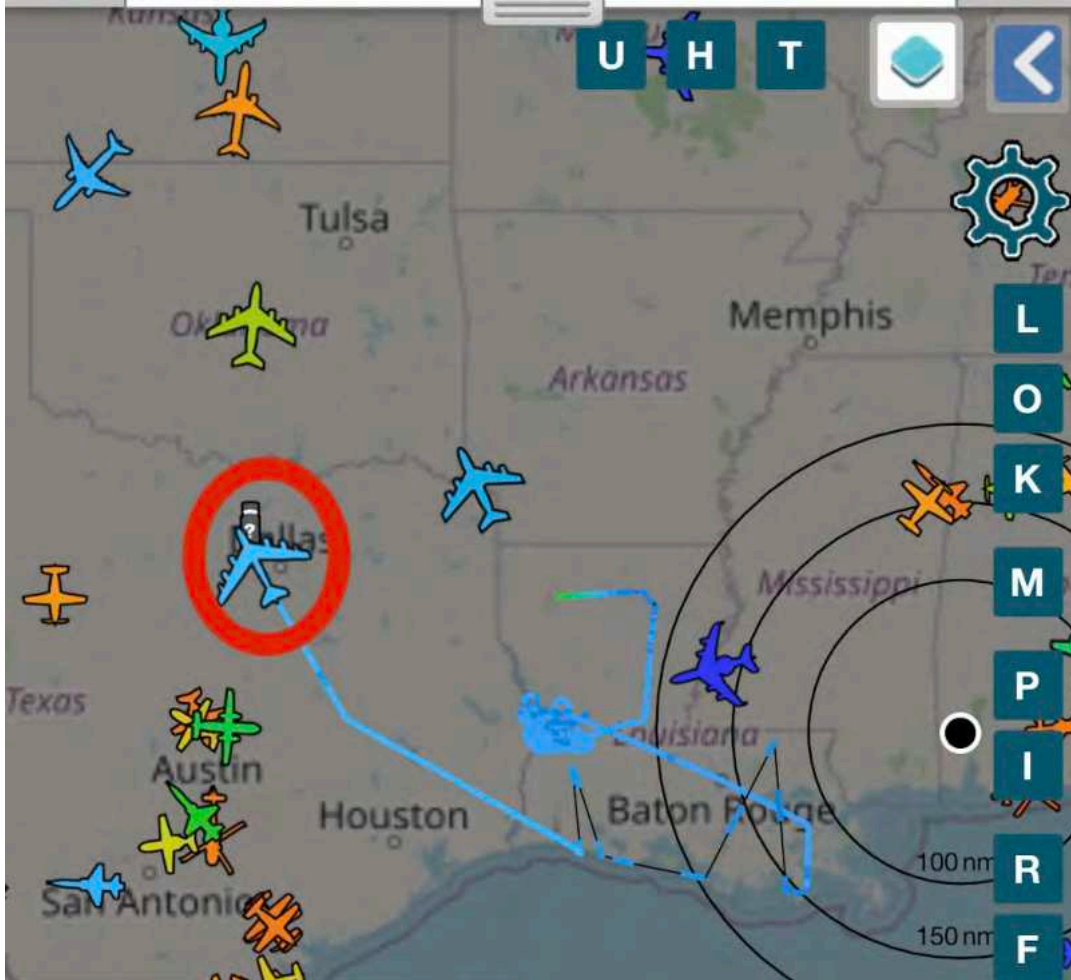
Hex:	AE0377	Copy Link
Reg.:	62-3502	United States
DB flags:	military	
Type:	K35R	



Red Arrows = Ukraine Border



All Military Aircraft at 10:00 PM CST



0000000000 ⊗

Hex: AE587B [Copy Link](#)




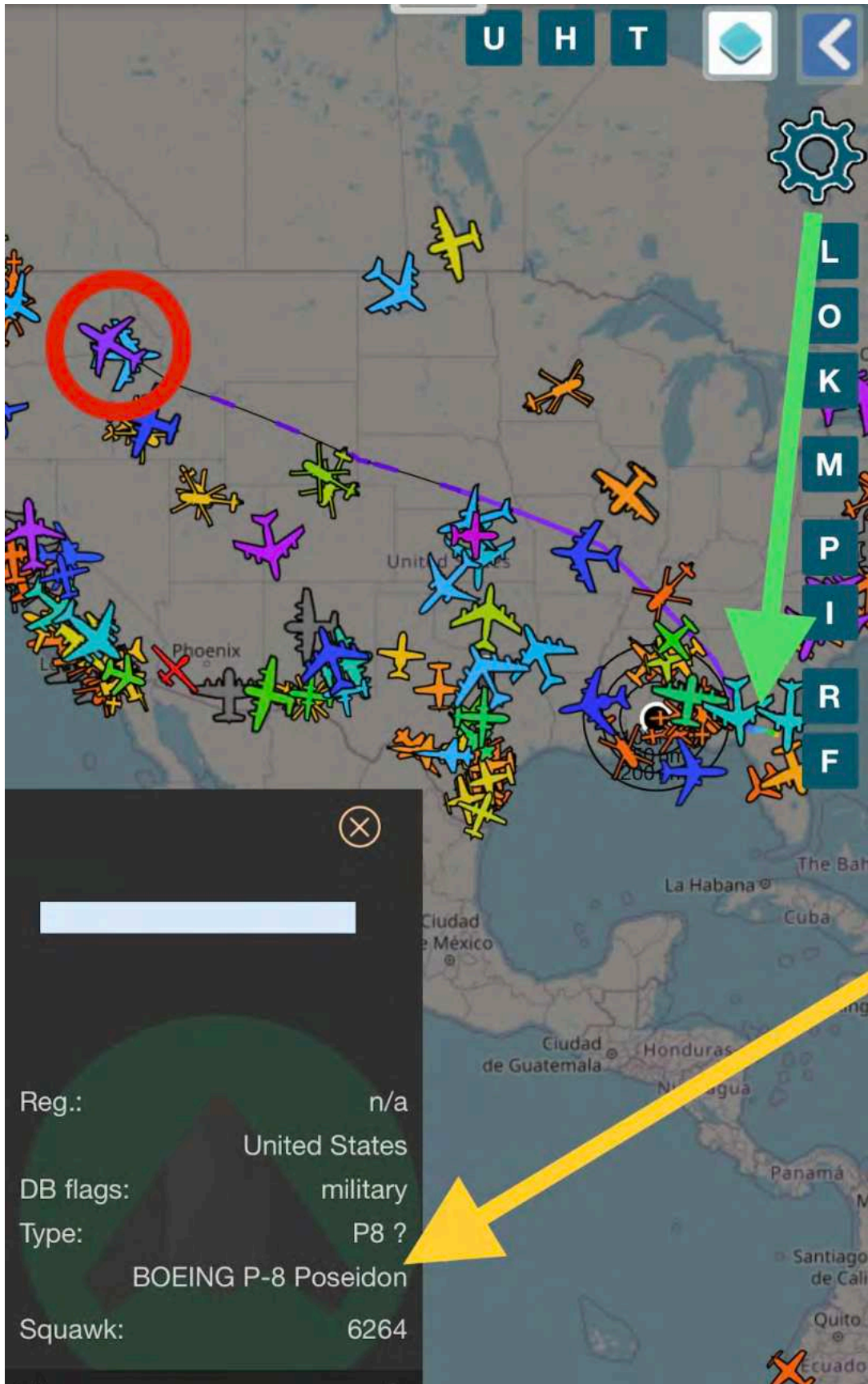
Image © Brendon Attard

Reg.: 60-0022
United States

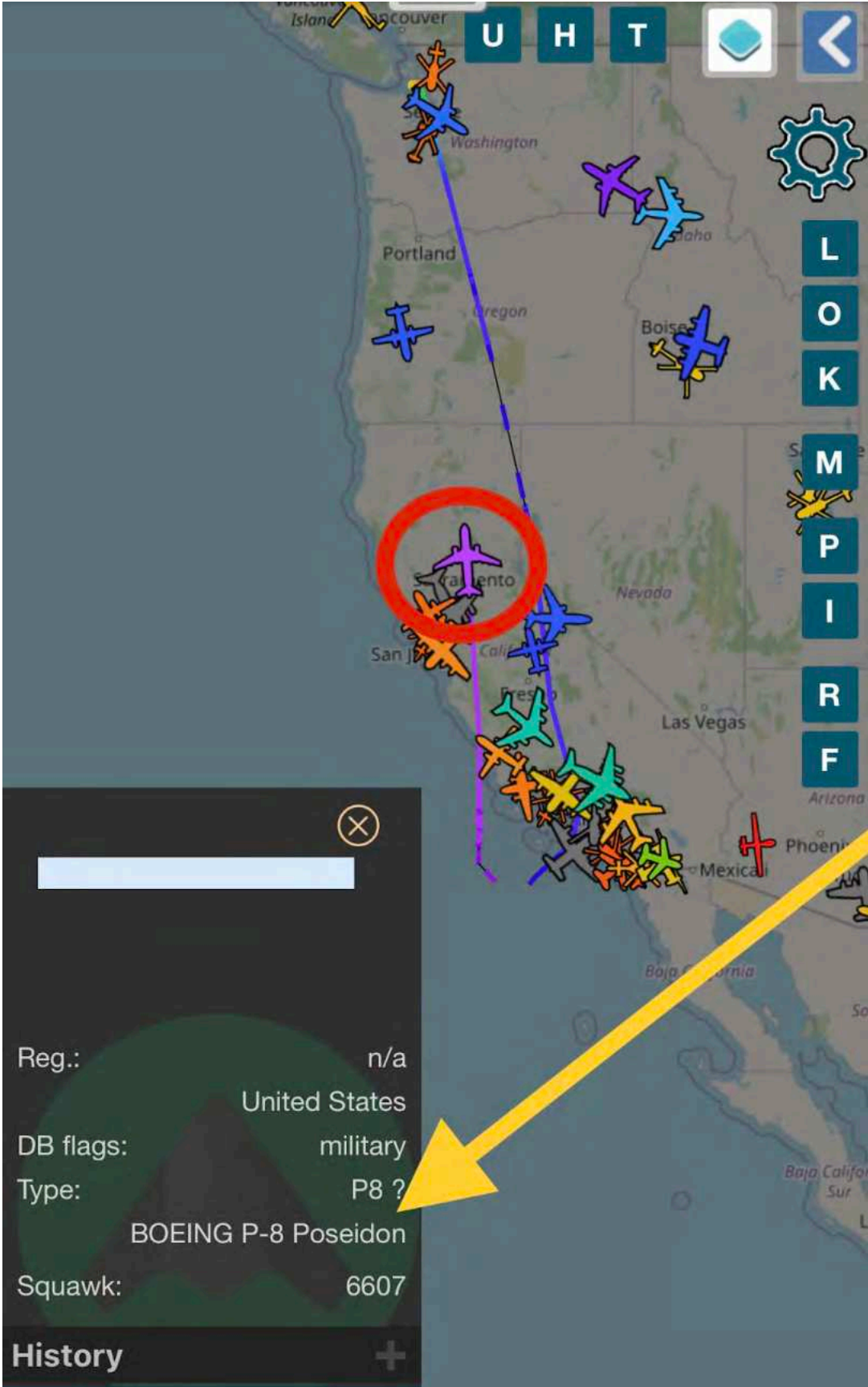
DB flags: military

Type: B52

B-52 Bomber



P-8 Poseidon from Jacksonville, FL, in Washington
State



P-8 Poseidon in California from Washington State

A map interface showing a flight path from Los Angeles to Tijuana. The path is highlighted in yellow and passes through several cities: Los Angeles, Long Beach, San Clemente, Escondido, Tijuana, and Tecate. A yellow arrow points from the top left towards the Los Angeles area. A red circle highlights a yellow aircraft icon near Tecate. A yellow arrow points from the bottom right towards the flight information popup.

U H T


L
O
K
M
P
I
R
F


field

Lancaster
Palmdale
Santa Clarita
Burbank
Los Angeles
Long Beach
San Bernardino
Rivers
Indio
San Clemente
Temecula
Escondido
Tijuana
Rosarito
Ensenada

Victorville
El Centro
Mexicali

Baja California

SCORCH52 
Hex: AE6BA2 [Copy Link](#)



Reg.: 169449
United States
DB flags: military
Type: V22

V-22 Osprey

Call Sign = Scorch

U H T

Settings icon

Back arrow

Gear icon

L
O
K
M
P
I
R
F

XA683 ✕
Hex: 7CF867 [Copy Link](#)

Reg.: A39-004
Australia
DB flags: military
Type: A332

Australia from Hawaii

U H T

Philippines

Indonesia

Papua Niugini

Australia

New Zealand

LOCKPIRF

E14061
Hex: 3B75A8 [Copy Link](#)





Image © Brendon Attard

Reg.: F-UJCH
France

DB flags: military

Type: A332



French Military headed to Australia

No flight line tracker = blackout most of way

U H T

Philippines

Indonesia

Papua Niugini

Australia

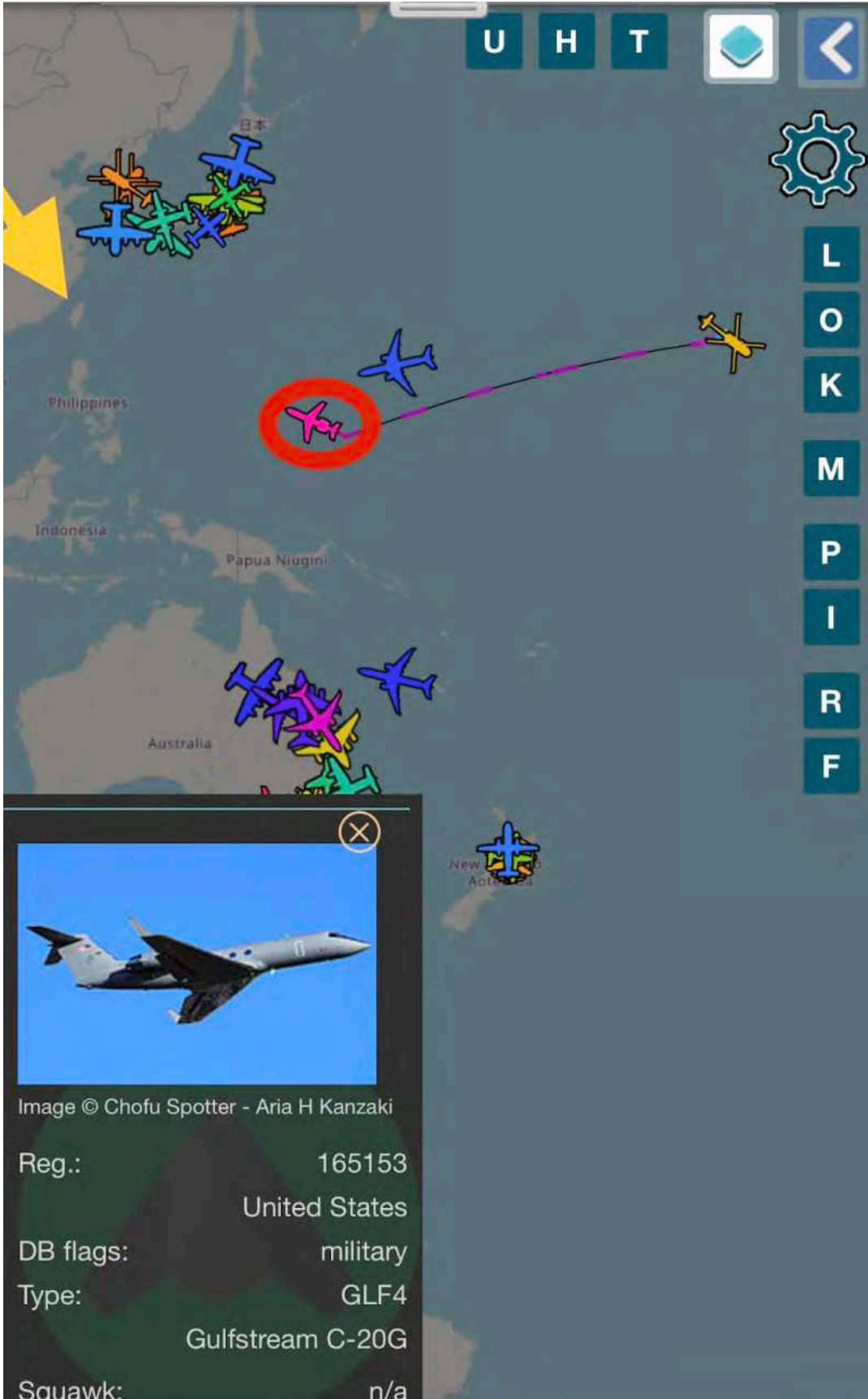
New Zealand

日本

LOOKPIRF

Image © Chofu Spotter - Aria H Kanzaki

Reg.:	165153
	United States
DB flags:	military
Type:	GLF4
	Gulfstream C-20G
Squawk:	n/a



C-20G from Hawaii

Yellow Arrow = look how tiny Taiwan is to China

Then think of the big deal that's being made.

Indonesia
Papua Niugini
Australia
New Zealand

U H T

LOOKPIRF

Image © Victor Pody

Reg.:	A47-004
	Australia
DB flags:	military
Type:	P8
	BOEING P-8 Poseidon
Squawk:	2045

Australian **P-8 Poseidon**

Must I say read Executive Order 13848

U H T

Settings gear icon

LOCK

M

P

I

R

Map showing aircraft locations in Australia, including Brisbane and Sydney. A red circle highlights a specific aircraft, and a green circle highlights another. A yellow arrow points from the 'R' button to the aircraft information panel.

Image © Samuel Rößler

Reg.: 07-7186
United States

DB flags: military

Type: C17
Boeing C-17A Globemaster III

Squawk: 1434

U.S. **C-17A Globemaster** in southern Australia

U H T

RTAF116 

Hex: 881B68 [Copy Link](#)



Reg.: 60108
Thailand

DB flags: military

Type: C130



Thailand leaving South Korea for Japan

10:13

LTE

Apply Today >>

NORTHROP GRUMMAN



U H T



L
O
K
M
P
I
R
F




All Military Aircraft at 10:13 PM CST

U H T

Việt Nam
Philippines
Malaysia
Indonesia
Papua Niugini
Australia

L
O
K
M
P
I
R
F

CTM2037 
Hex: 3B7772 [Copy Link](#)




Image © Christian Winkel

Reg.: 0007
France

DB flags: military

Type: A400

Detailed description: This is a screenshot of a flight tracking application. The main view is a map of Southeast Asia and Oceania, showing various aircraft icons in different colors (green, pink, blue, yellow, orange, purple) scattered across the region. A specific aircraft, a purple A400M military transport helicopter, is highlighted with a red circle. A flight path line connects this helicopter to a cluster of other aircraft icons in the southern part of the map. The interface includes a top navigation bar with 'U', 'H', and 'T' buttons, a search icon, and a back arrow. On the right side, there is a settings gear icon and a vertical stack of buttons labeled 'L', 'O', 'K', 'M', 'P', 'I', 'R', and 'F'. A dark information panel is overlaid on the bottom left, displaying the aircraft's tail number 'CTM2037', a hex code '3B7772', and a 'Copy Link' button. Below this is a photograph of the A400M helicopter, followed by its registration '0007' and 'France', database flags 'military', and type 'A400'. The background map shows labels for 'Việt Nam', 'Philippines', 'Malaysia', 'Indonesia', 'Papua Niugini', and 'Australia'.

French C-17 leaving Australia

U H T

Manila Philippines

Micronesia

Indonesia

Papua Niugini

Solomon Islands

LOCKMPIRF

Reg.: 166375
United States
DB flags: military
Type: GLF5
Gulfstream Aerospace C-37A
Squawk: n/a

C-37A Hawaii to Guam to Philippines

U H T

Indonesia Papua Niugini Solomon Islands Vanuatu Australia Great Australian Bight New South Wales Te Waihou

LOCKPIRF

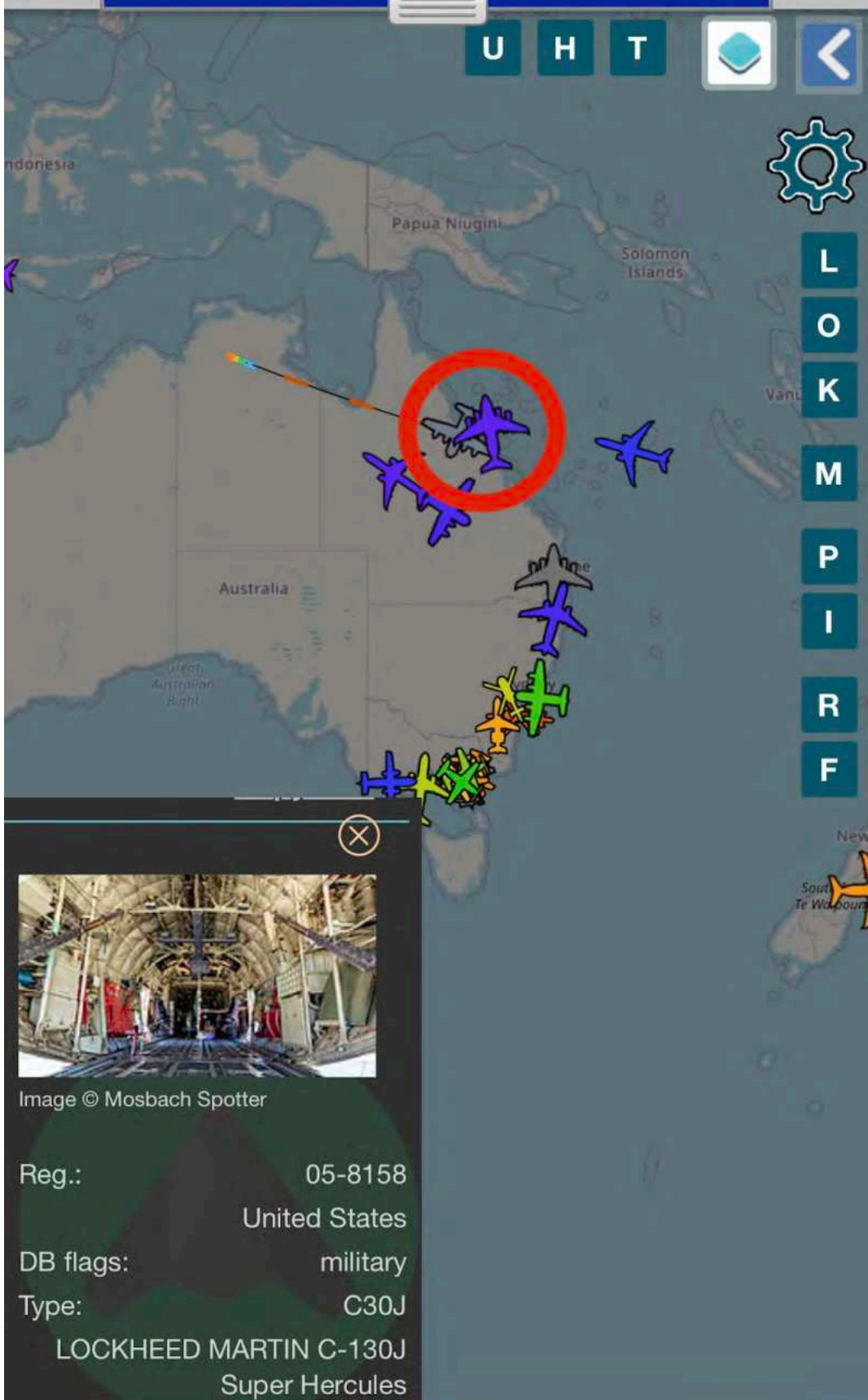


Image © Mosbach Spotter

Reg.:	05-8158
	United States
DB flags:	military
Type:	C30J
	LOCKHEED MARTIN C-130J
	Super Hercules

U.S. C-130 Hercules landing in NE Australia

The screenshot shows a flight tracking application interface. The main map displays the Pacific region, including Micronesia, Papua Niugini, Solomon Islands, Vanuatu, Kiribati, and parts of Australia. Several aircraft icons are visible: pink, blue, and yellow. A red circle highlights a yellow aircraft icon near the bottom right of the map. A pop-up window is open in the bottom left, showing a photograph of a Boeing C-17A Globemaster III and its details.

U H T

Micronesia

Majel

Papua Niugini

Solomon Islands

Kiribati

Vanuatu

Viti

Australia

South Island

Waipatu

L
O
K
M
P
I
R
F

Image © Maciej Delić

Reg.:	08-8197
	United States
DB flags:	military
Type:	C17
	Boeing C-17A Globemaster III
Squawk:	0231

U.S. **C-17A** in New Zealand

U H T

Settings

LOCKPIRF

通江市
沈阳市
大连市
天津市
青岛市
盐城市
上海市
杭州市
温州市
臺北市
臺灣

조선민주주의인민공화국
서울
대한민국

福岡市

本州
東京都

古

SAM775

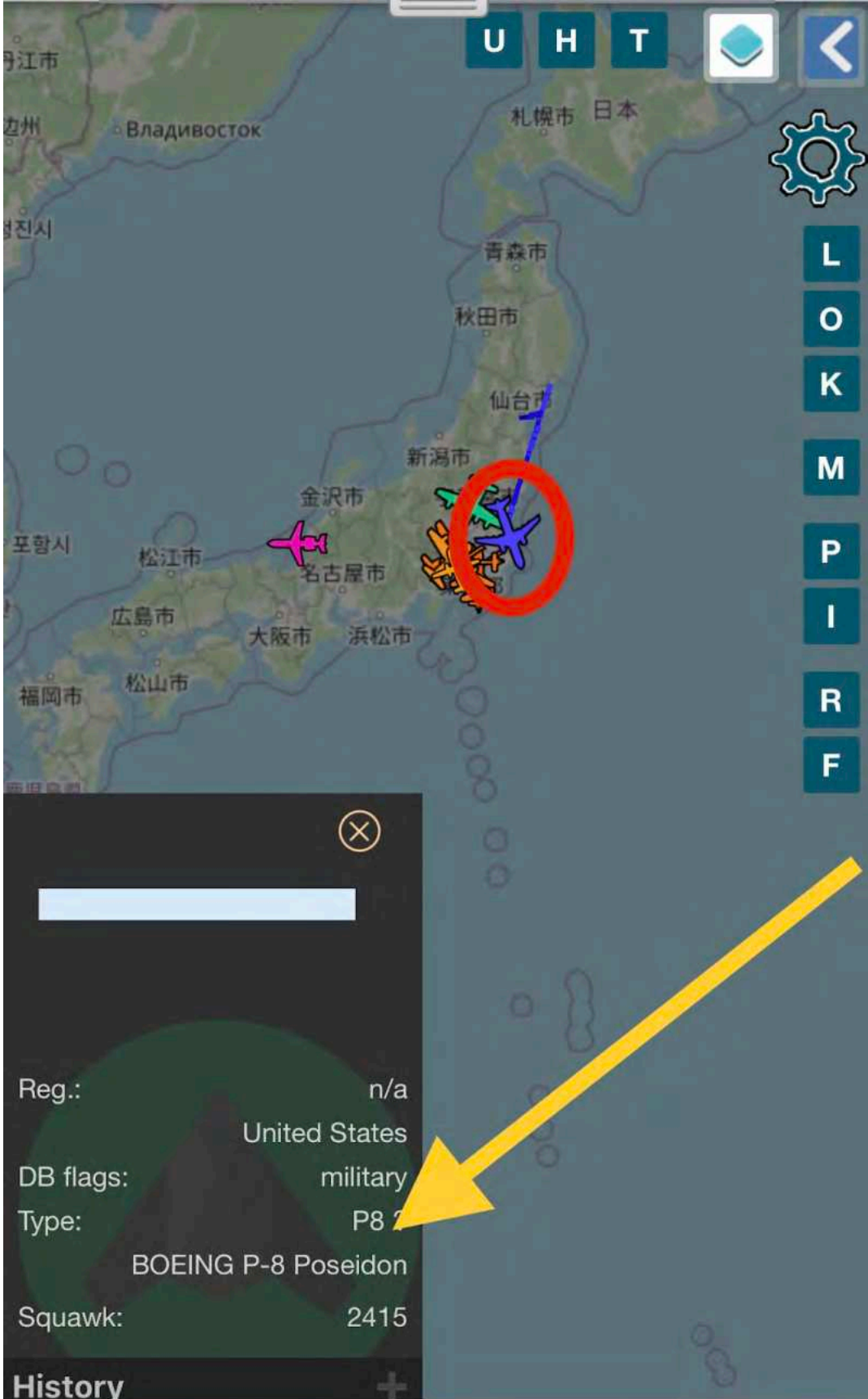
Hex: AE6CF2 [Copy Link](#)

Reg.: 20-1949
United States

DB flags: military

T...

Special Air Mission from Japan to South Korea



U.S. P-8 Poseidon in Japan

Maritime Patrol in Japan.

Imagine that.

Executive Order 13848.

Dead Horse.

U H T

Settings Gear

L O K M P I R F

Reg.: 0002
Myanmar
DB flags: military
Type: F70
FOKKER 70

I'm sure 99% of Americans had no clue the Myanmar Military took over their country in a visual takeover.

U H T

Settings

L
O
K
M
P
I
R
F

北京市
大连市
石家庄市
天津市
济南市
青岛市
运城市
郑州市
徐州市
盐城市
上海市
武汉市
杭州市
温州市
长沙市
吉安市
邵阳市
泉州市
广州市
海口市

공화국
서울
대한민국
福岡市
名古屋市
臺北市
臺灣

Image © Keith Pisani

Reg.:	166713
	United States
DB flags:	military
Type:	C560
	CESSNA 560 Citation Ultra
Squawk:	2047

Cessna 560; most have been running under Call Signs
= **SPAR**

SPAR = Special Priority Air Resource

U H T

Settings Gear

L
O
K
M
P
I
R
F

Sacramento

SAM723

Hex: AE115D [Copy Link](#)

Image © Christian Jilg

Reg.: 01-0015
United States

DB flags: military

Type: B737

Special Air Mission from California

U H T

Plumas National Forest
Lake Tahoe National Forest
Eldorado National Forest
Stanislaus National Forest
Yosemite National Park

Chico
Yuba City
Roseville
Sacramento
Elk Grove
Vacaville
Napa
Vallejo

RENDER

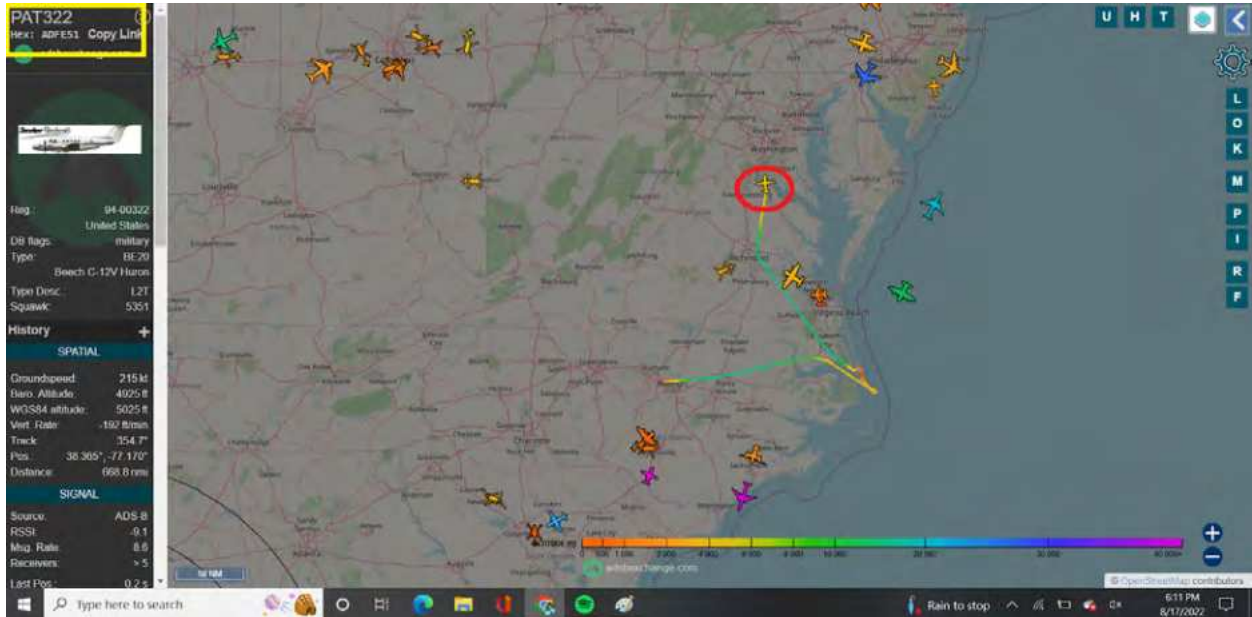
Hex: AE020C [Copy Link](#)

Image © Māuruuru

Reg.:	79-1946
	United States
DB flags:	military
Type:	DC10

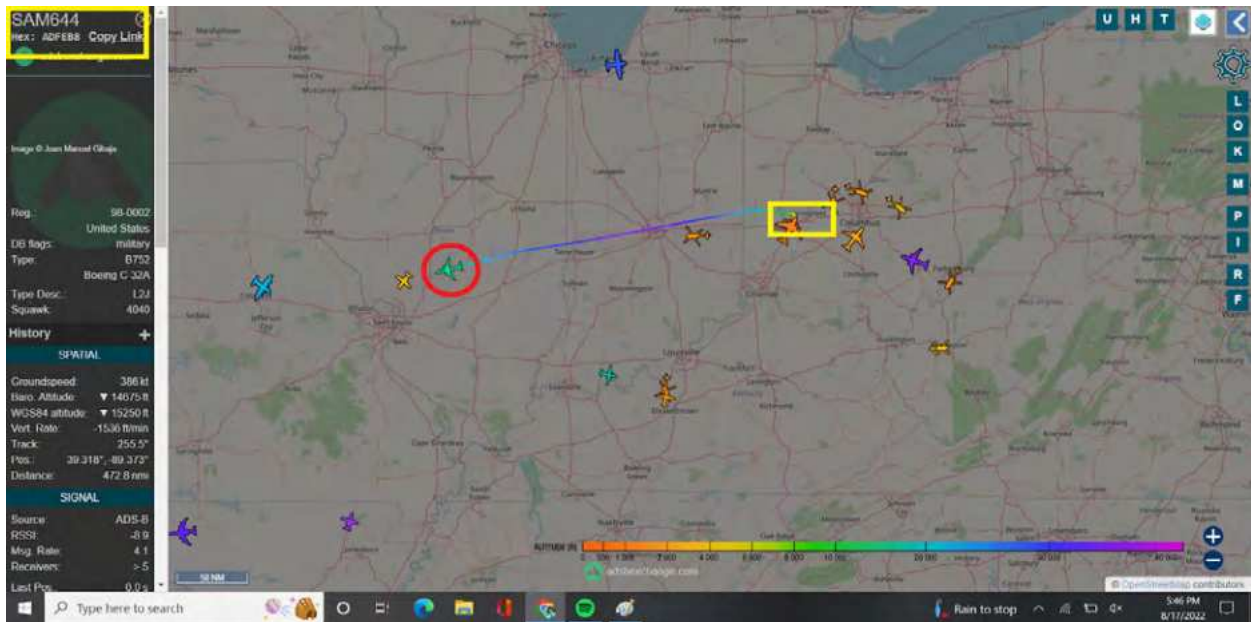
Extender 10 near Lake Tahoe

Aircraft Doc One, you can Control F and find June 20 and July 12, the Human Trafficking Bust in Lake Tahoe by our Military.

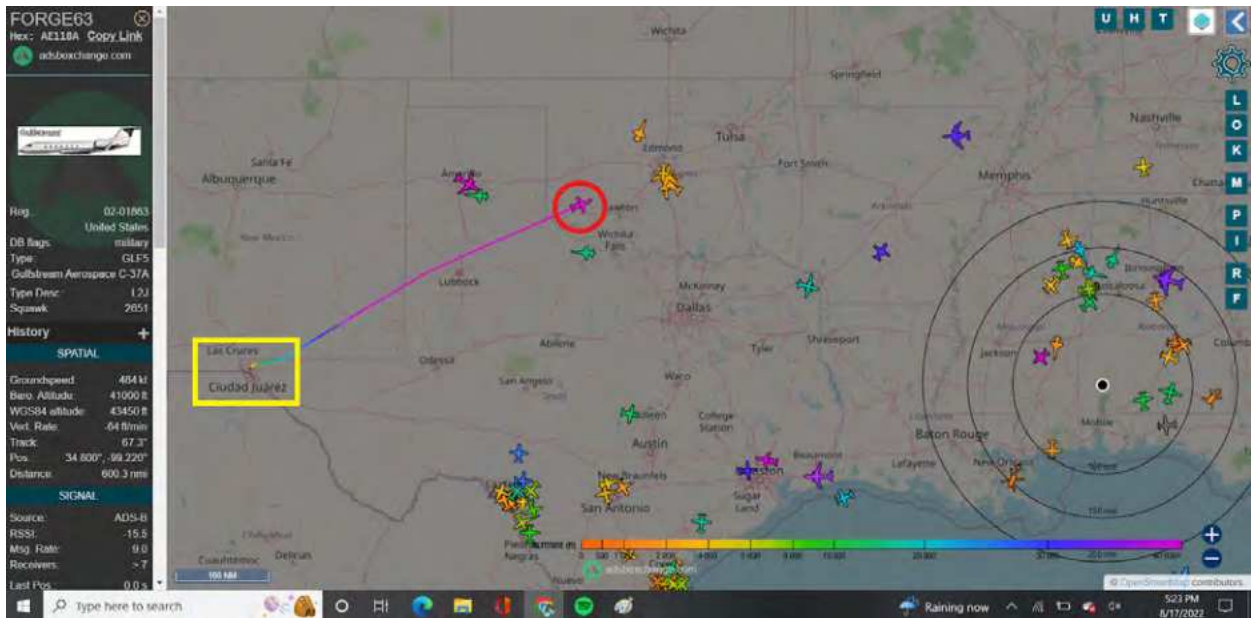


There's been quite a few small aircrafts flying with Call Sign = PAT

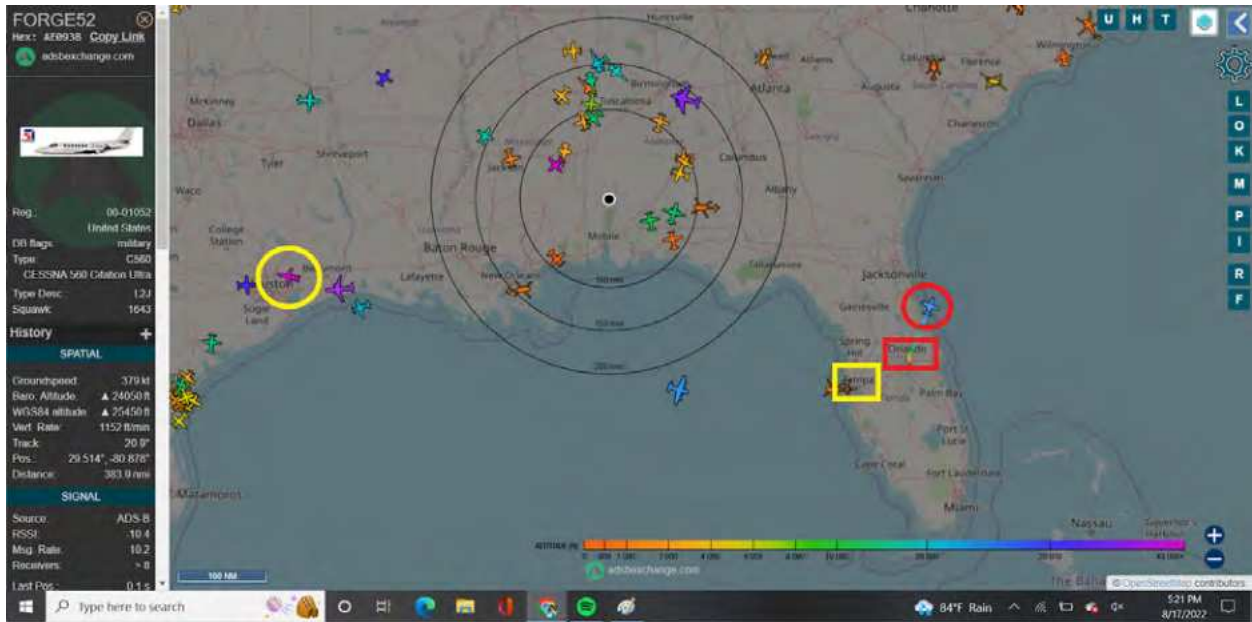
PAT = Priority Air Transport



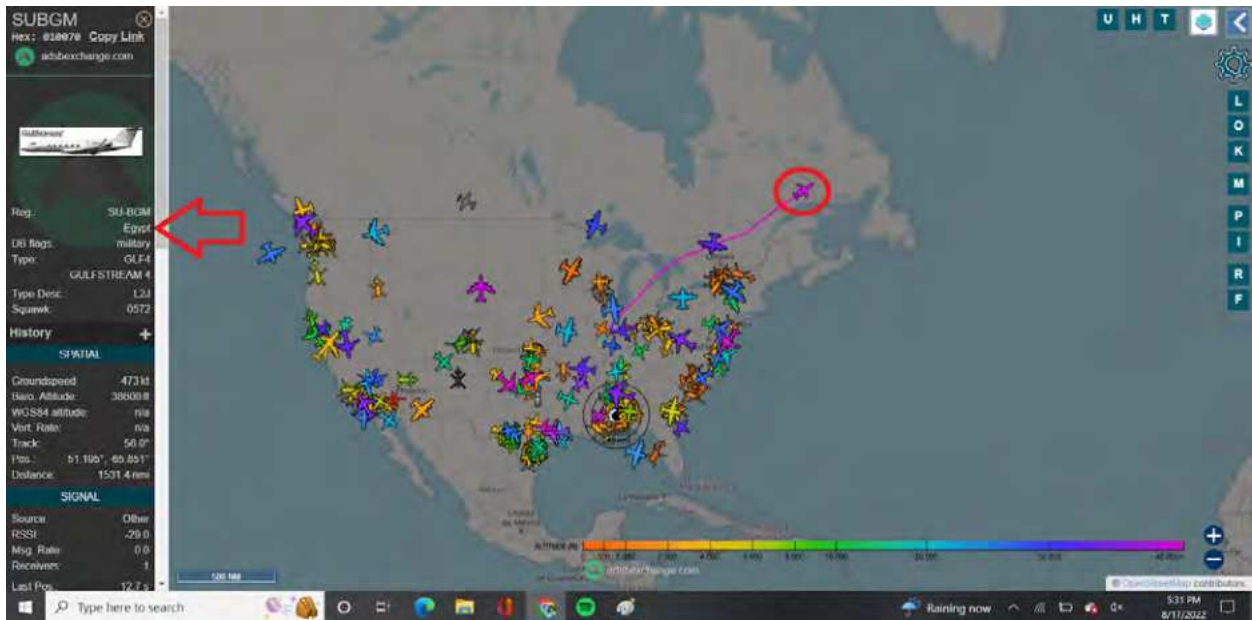
Special Air Mission from Springfield, Ohio to St. Louis, Missouri



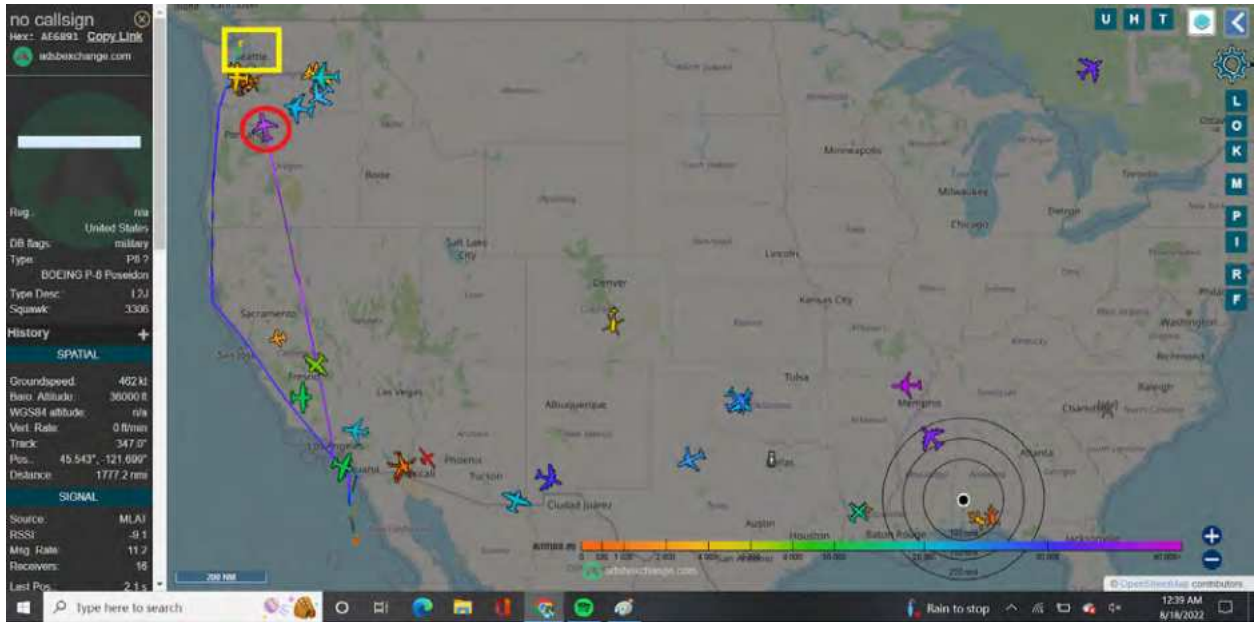
Call Sign = FORGE



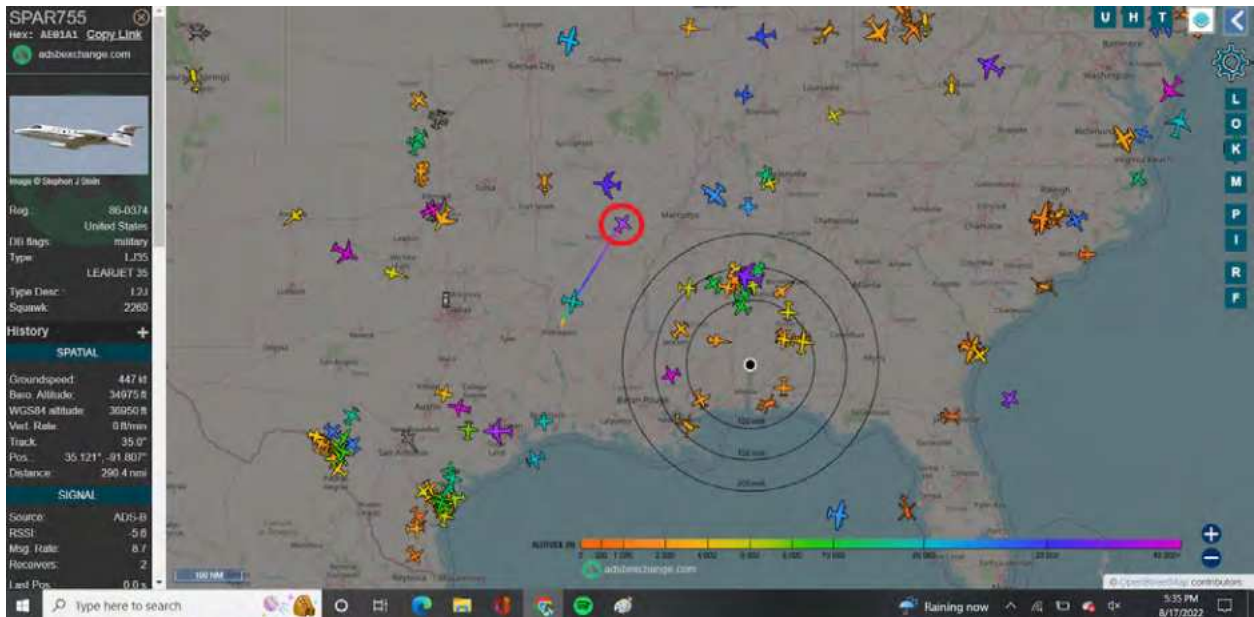
2 more Call Signs = FORGE



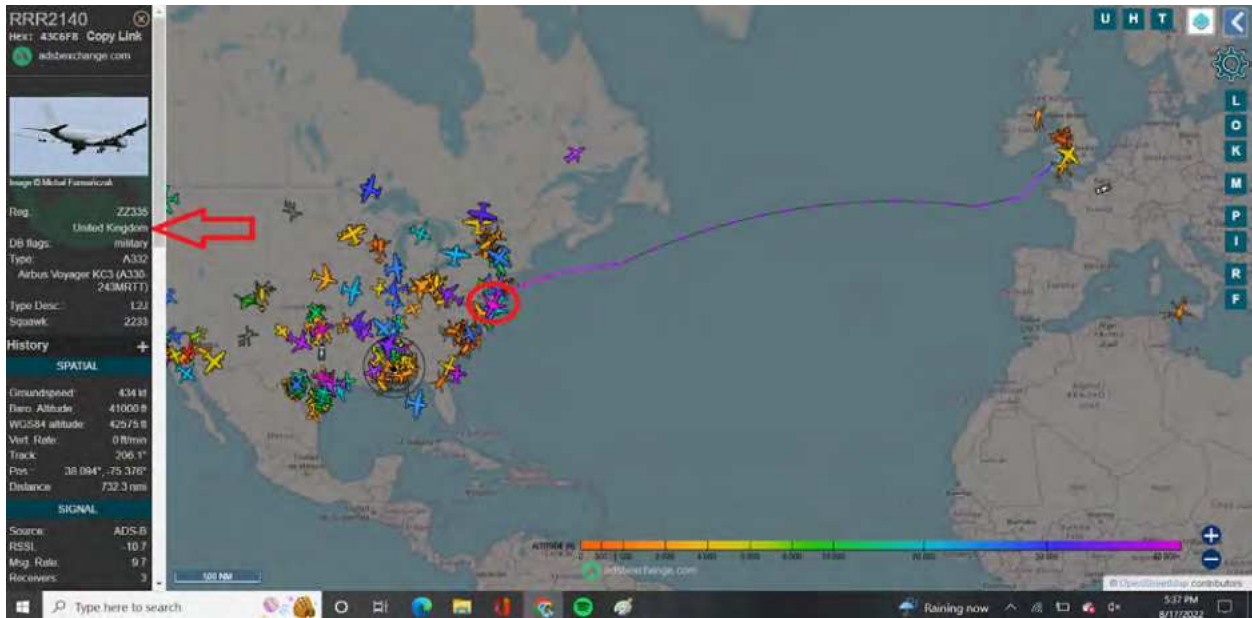
Egypt Military Aircraft from St. Louis, Missouri back to Egypt



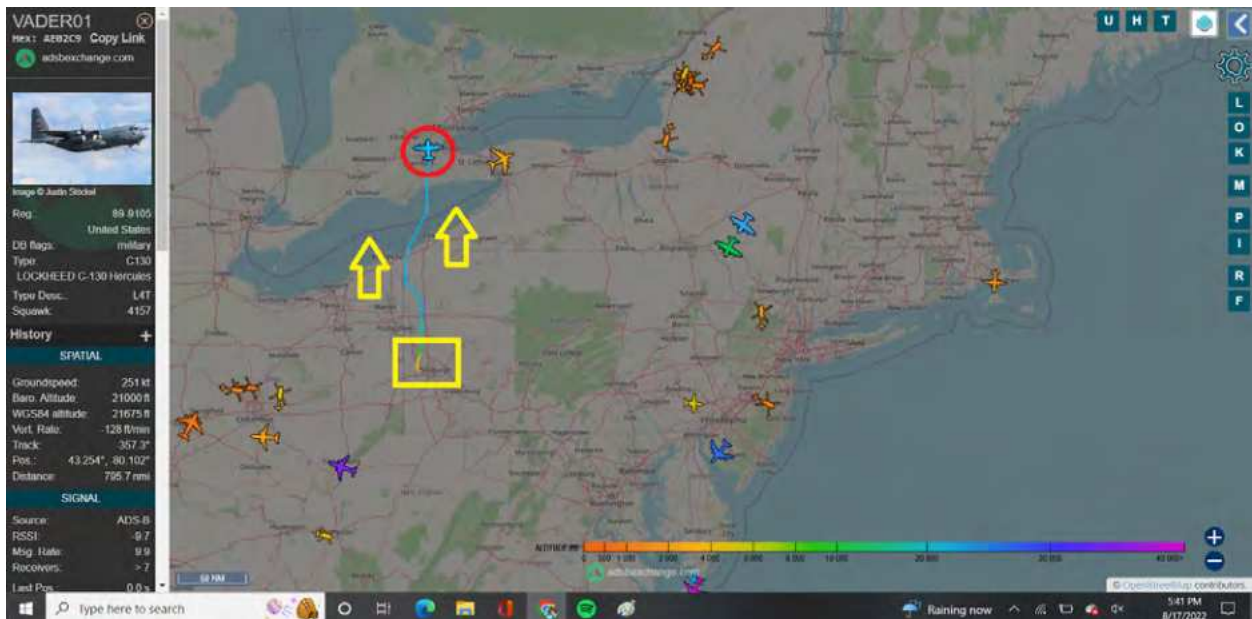
P-8 Poseidon from Washington to coast of Mexico back



SPAR 755

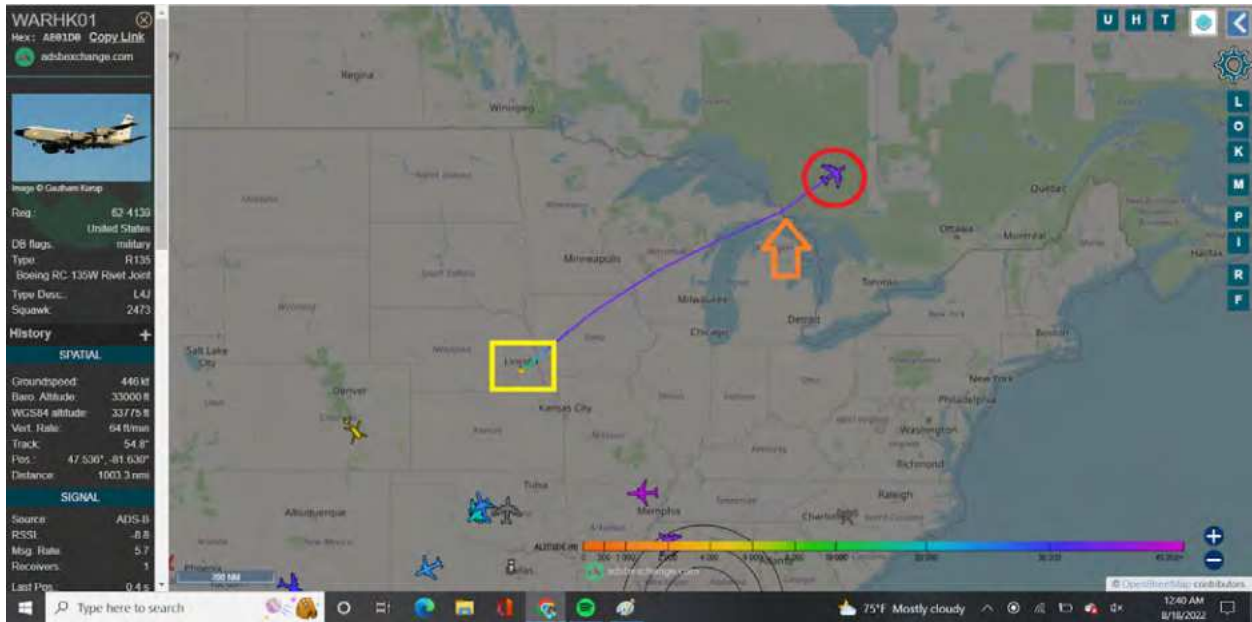


United Kingdom to North Carolina

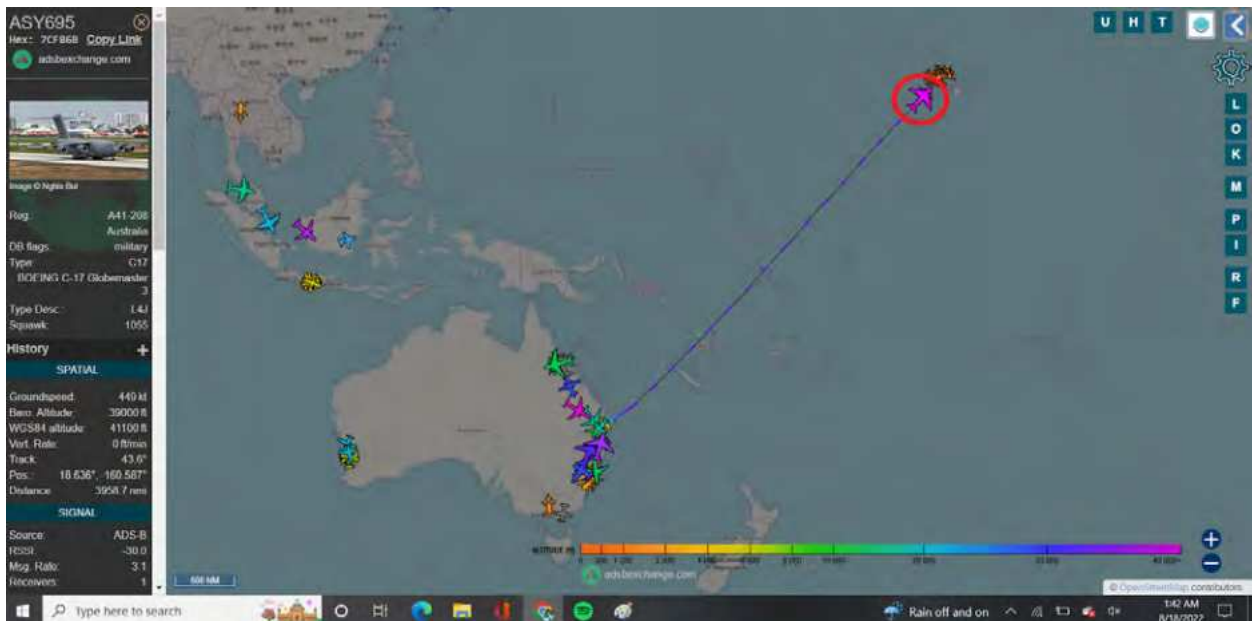


Pennsylvania **National Guard** in Canada

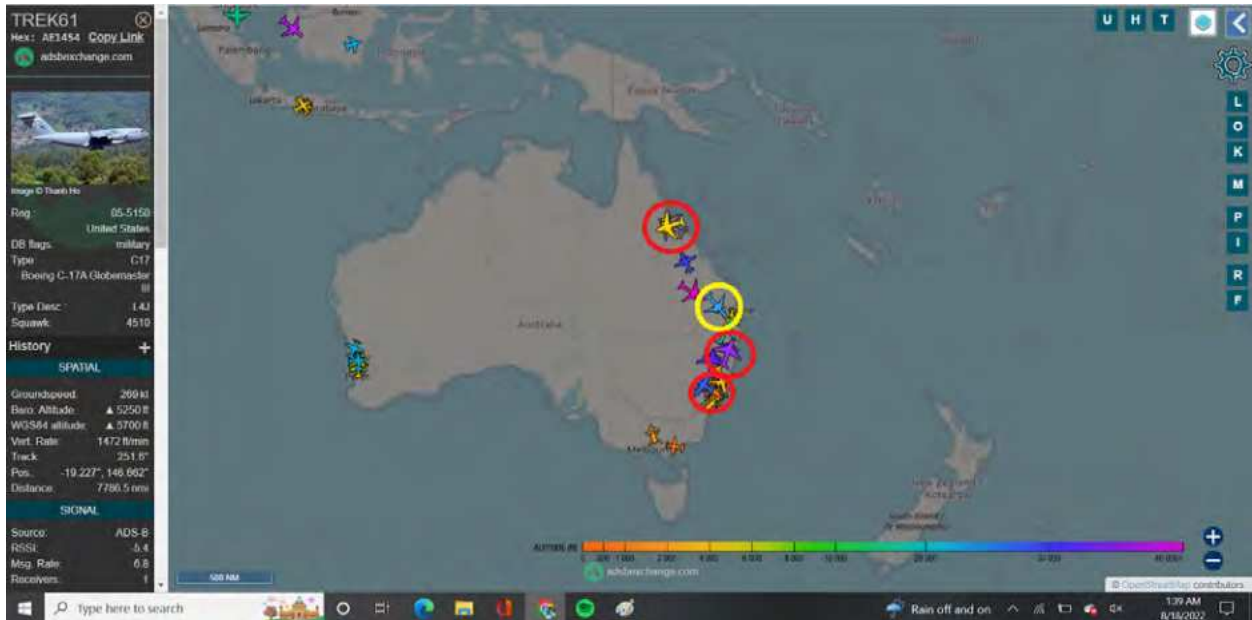
August 18, 2022:



Nebraska National Guard in Canada

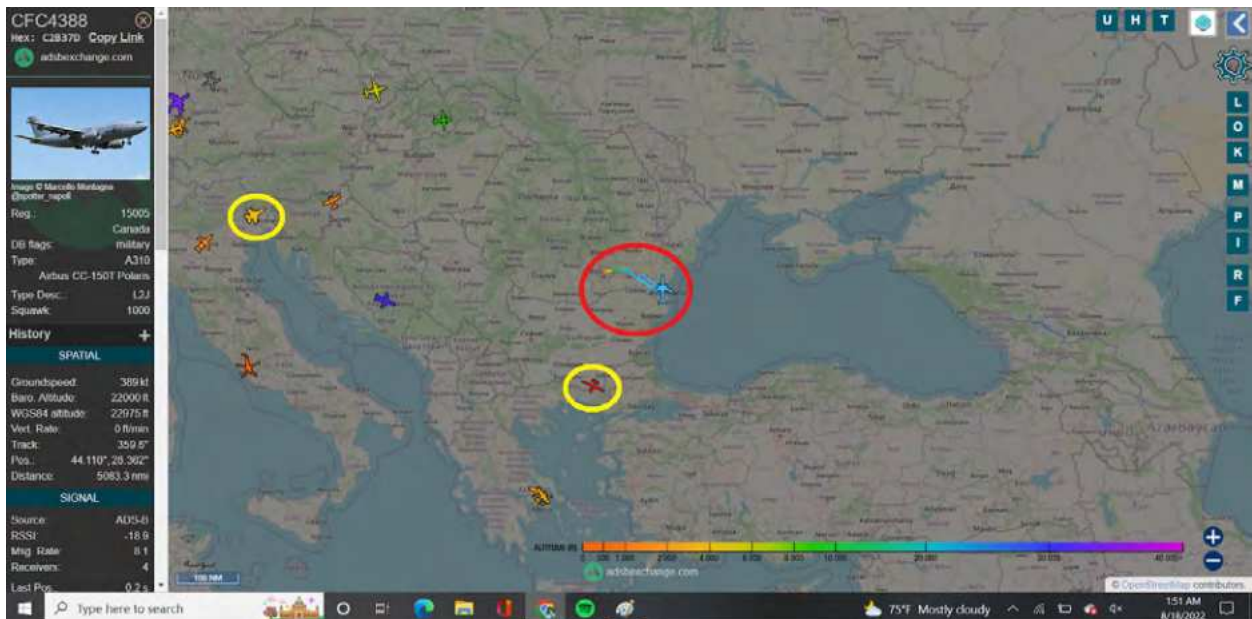


C-17A Globemaster from Australia to Hawaii



Red Circles = U.S. C-17 Globemasters and C-130 in Australia

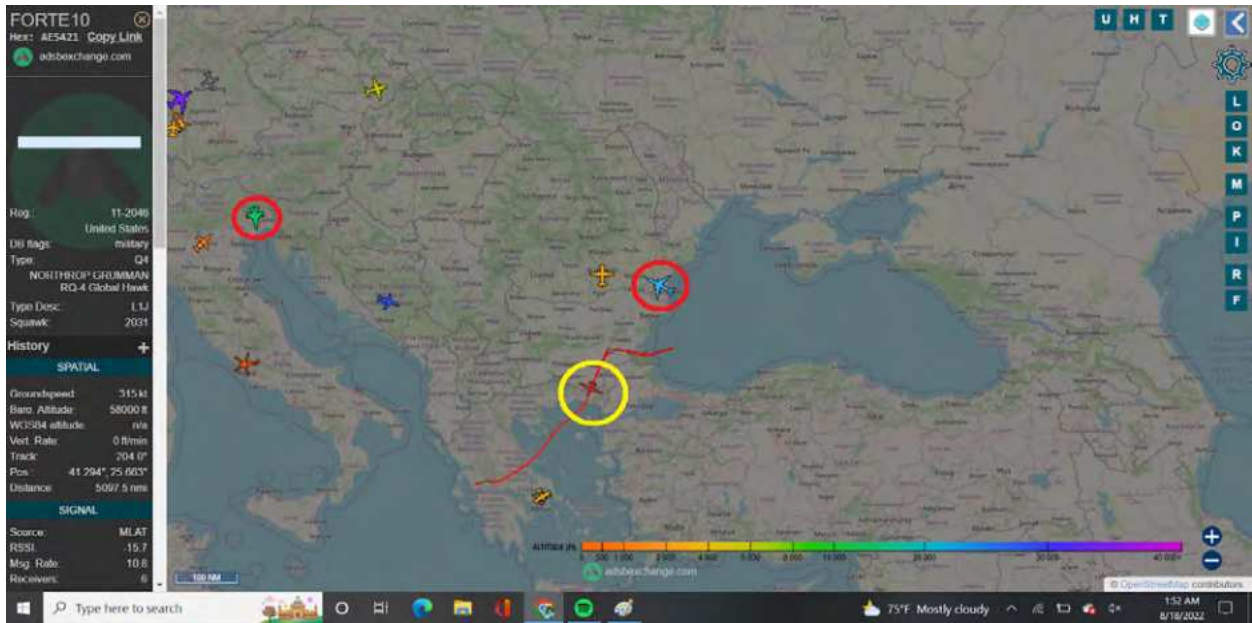
Yellow Circle = France Military



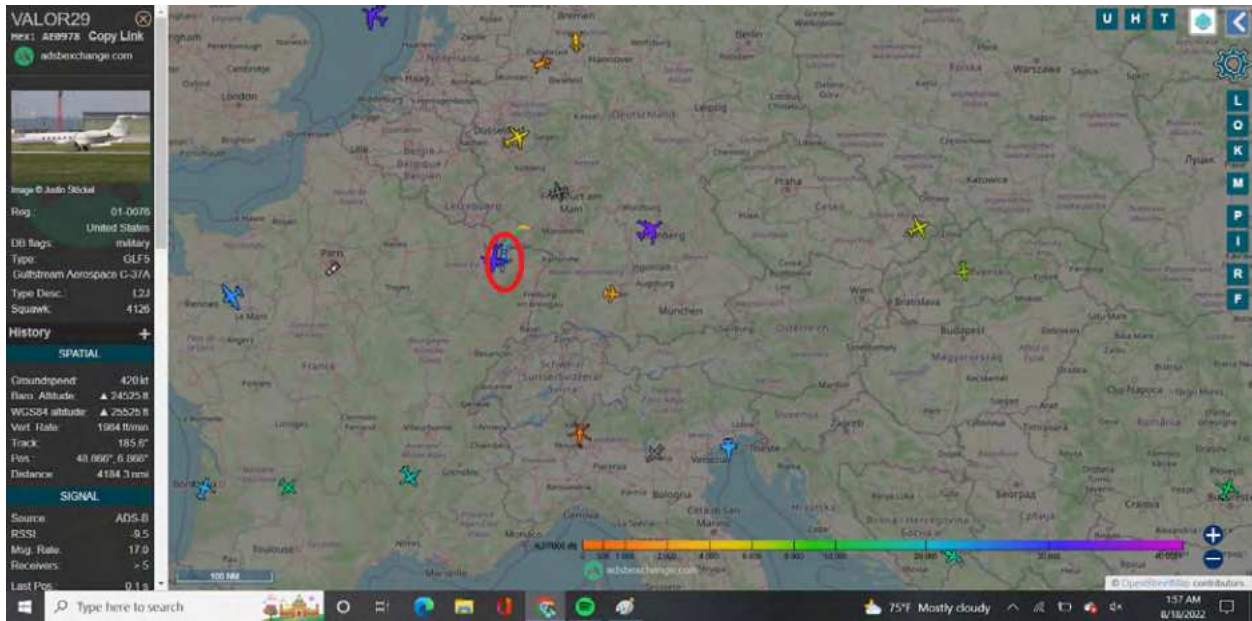
Canadian Military in Romania near Black Sea

Yellow Circle bottom = U.S. Drone

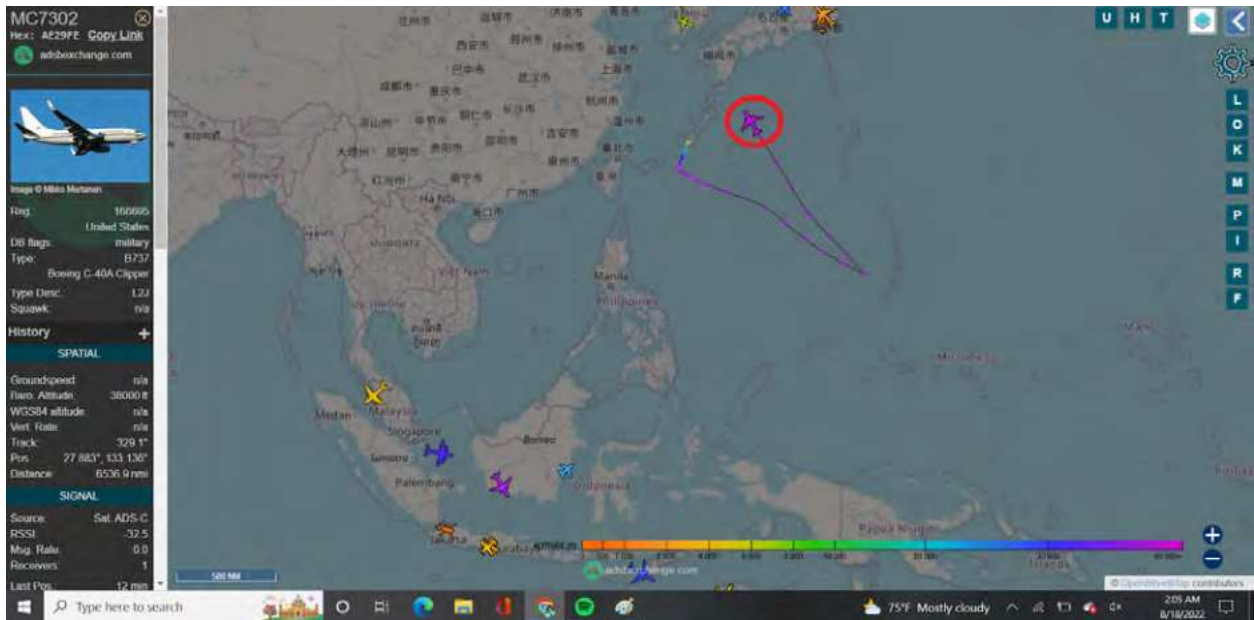
Yellow Circle Left = U.S. F-16 Falcon



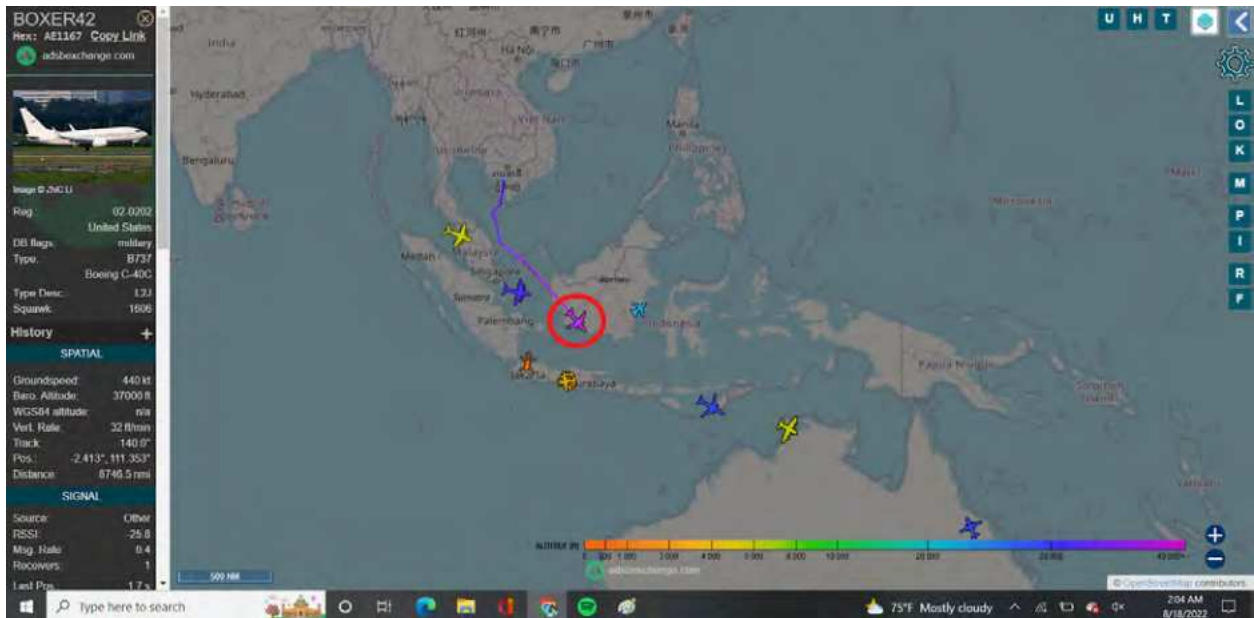
U.S. RQ-4 GlobalHawk Unmanned Aircraft



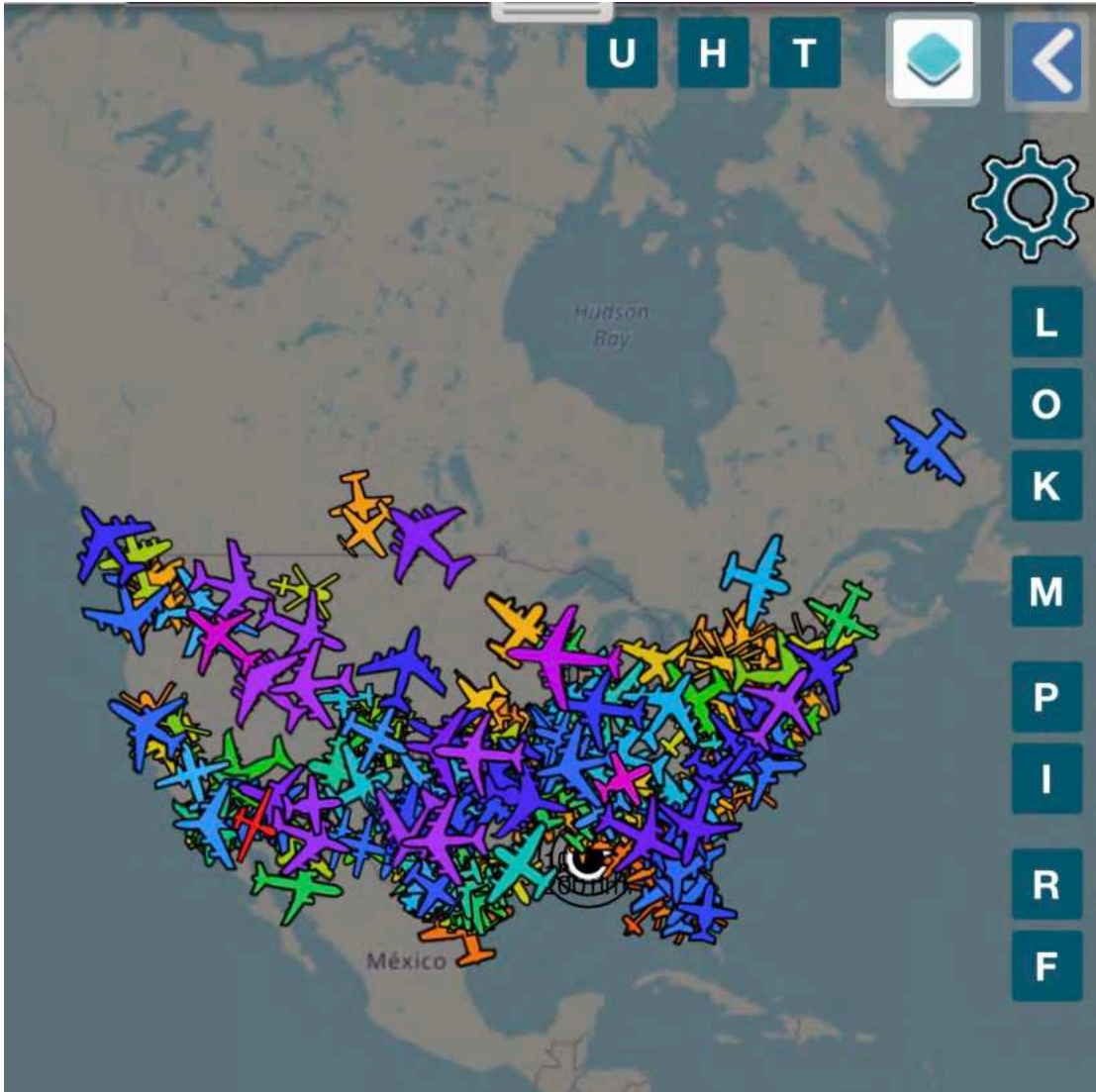
U.S. C-37A from Germany to France



C-40A Clipper from Okinawa, Japan, to main island of Japan



U.S. C-40C Clipper from Cambodia to Australia



All Military Aircraft at 12:04 PM

U H T

Settings

LOOKPIRF

Image © Marco Papa - North East Spotter

Reg.:	168764
DB flags:	United States military
Type:	P8
Squawk:	Boeing P-8 Poseidon 4272

P-8 Poseidon

Maritime.

U H T

Bethesda Takoma Park College Park
Chillum
Mount Rainier
Washington
Ronald Reagan Washington National Airport
Hillcrest Heights
Glassmanor Oxon Hill
Potomac Airfield
Fort Washington

GWMP
Virginia
Maryland


LOOKMPIRF

Reg.: 159351
United States
DB flags: military
Type: S61
SIKROSKY S-61 Sea King
Squawk: 4345

U H T

Frederick, Urbana, Damascus, Clarksburg, Germantown, Olney, Columbia, Ellicott City, Mount Airy, Randallstown, Harpers Ferry, Charles Town, Purcellville, Leesburg, Lansdowne, Ashburn, Sterling, Reston, Oak Hill, Chantilly, Vienna, Washington, Kettering, Bailey's Crossroads, Suitland, Silver Spring, Wheaton, Beltsville, Laurel, Odenton, Crofton, Mount Rainier, Bowie, Fort Washington, Accokeek, Indian Head, Woodorf, La Plata, Prince, Stafford, Dale City, Montclair, Lakewood, Manassas, Sudley, Centreville, Warrenton, Marine Corps Base Quantico, Stafford, Colonial Beach, Leonardtown, Montross, Warsaw, Tappahannock, King William, Urbanna

L
O
K
M
P
I
R
F

SAM882 
Hex: AE010E [Copy Link](#)


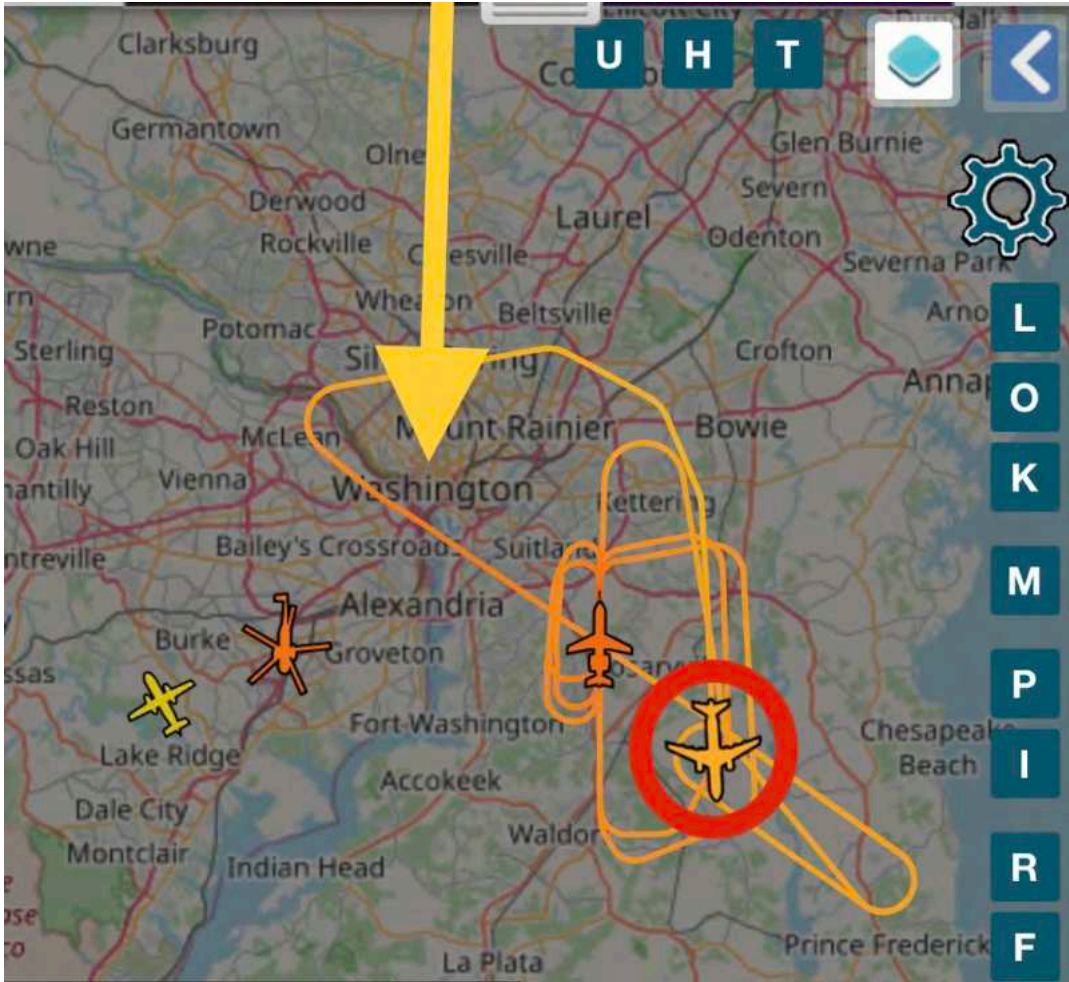


Image © Jan Seba

Reg.: 97-0401
United States

DB flags: military

Turn: CL55




BOXER55 
Hex: AE11FA [Copy Link](#)



Image © Petr Simacek
Reg.: 02-0203
United States
DB flags: military
Type: B737

The image shows a screenshot of a flight tracking application. The background is a map of the Washington, D.C. metropolitan area, including locations like Bethesda, Silver Spring, and Alexandria. A yellow line indicates a flight path starting from the north, passing through Silver Spring, and ending near Alexandria. A red arrow points to the start of the path, and another red arrow points to the end. A vertical stack of blue buttons with white text reads "LOOKPIRF". A gear icon is visible in the top right corner. In the bottom left, there is a detailed information panel for the aircraft "BOXER55".

BOXER55 
Hex: AE11FA [Copy Link](#)




Image © Petr Simacek

Reg.: 02-0203
United States

DB flags: military

Type: B707

The image shows a screenshot of a flight tracking application. The main view is a map of the Washington, DC metropolitan area, with a yellow line tracing a flight path that loops around the city and extends south. A red arrow points from the bottom right towards the data panel. The data panel, located in the bottom left, contains the following information:


Image	
Image ©	Petr Simacek
Reg.:	02-0203
	United States
DB flags:	military
Type:	B737
	Boeing C-40C


At the top of the map, there are navigation and control elements: a 'UHT' label, a home button, a back button, a gear settings icon, and a vertical stack of buttons labeled 'LOOKMPIRF'. A small airplane icon is visible on the map near the bottom right, and another is in the bottom right corner of the data panel.

C-40C

Not sure how many times I have to explain FAA
Regulations

The image is a screenshot of a mobile map application. The map shows a region around Washington, D.C., with labels for Silver Spring, Bethesda, Washington, Alexandria, and other nearby areas. A green airplane icon is circled in red on the map, with a yellow arrow pointing to it from the top. Another yellow arrow points to the top of the screen, and a third points to the right side. A vertical stack of blue buttons with white letters 'J', 'H', 'T', 'L', 'O', 'M', 'P', 'I', 'R', 'F' is on the right. A gear icon is also visible. In the bottom left, a dark overlay contains the following text:

PAT099 
Hex: ADFE98 [Copy Link](#)



Reg.: 95-00099
United States
DB flags: military

Other map elements include a yellow airplane icon in the bottom right, a blue back arrow in the top right, and various road and city labels on the map.

Once again...

U H T

Frederick Towson Baltimore Columbia Laurel Silver Spring Washington Alexandria Maryland Delaware Chesapeake Virginia Beach Chesapeake Albemarle

LOOKMPIRF

Hex: AE222C [Copy Link](#)




Image © Nick Dean

Reg.: 167951
United States


DB flags: military

Type: P8
Boeing P-8 Poseidon

P-8 Poseidon with all those rotations

U H T

Hex: AE5C5C [Copy Link](#)



Reg.: 169330
United States

DB flags: military

Type: P8
Boeing P-8 Poseidon

LOOKMPIRF

P-8 Poseidon

Maritime.

U H T

Hex: AE6820 [Copy Link](#)

Reg.: n/a
United States

DB flags: military

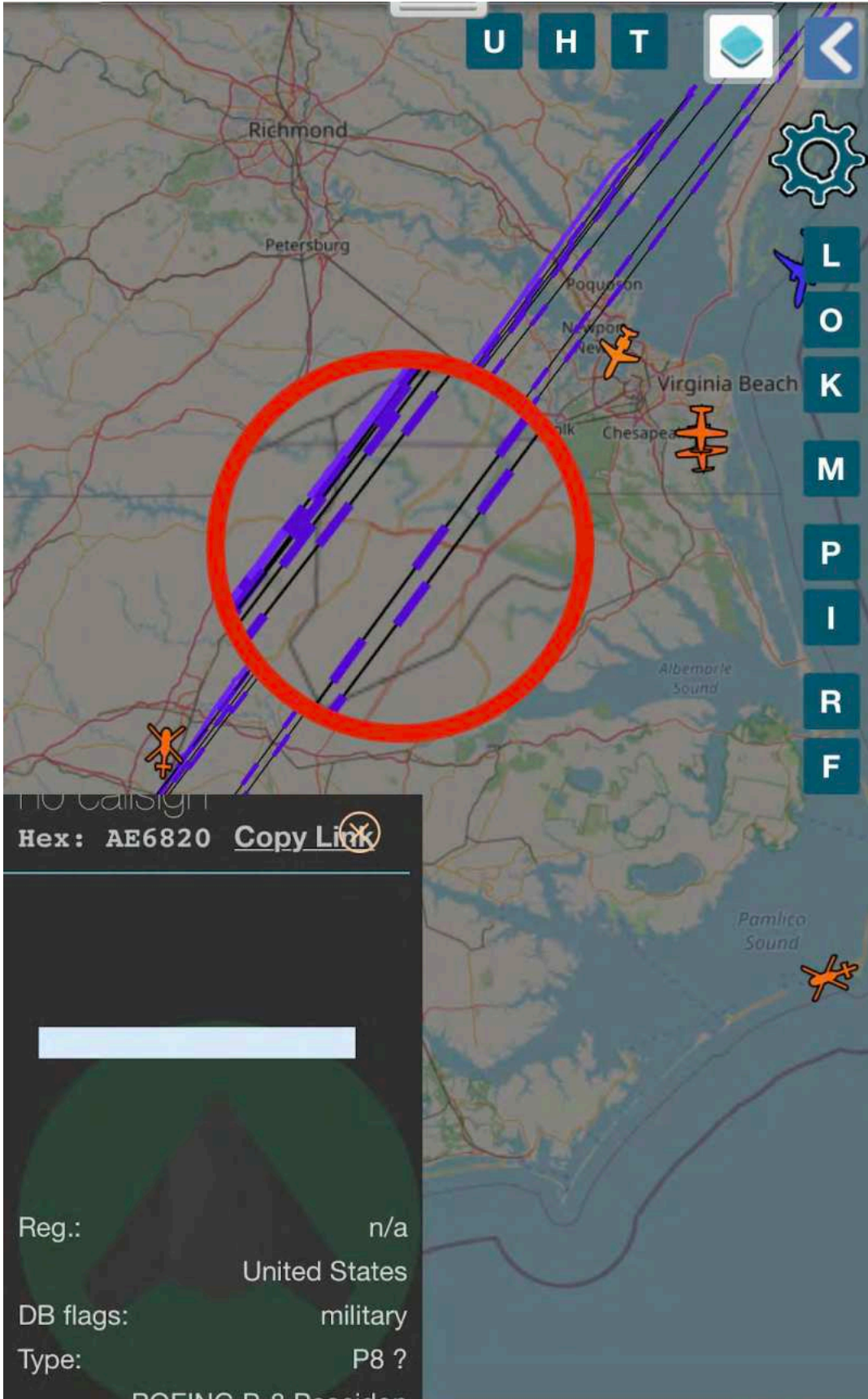
Type: P8 ?

BOEING P-8 Poseidon

Frederick Towson Baltimore Annapolis Washington Chesapeake Bay Richmond Petersburg Newport News Suffolk Virginia Beach

Delaware Maryland Virginia

LOOKPIRF



U H T

Settings

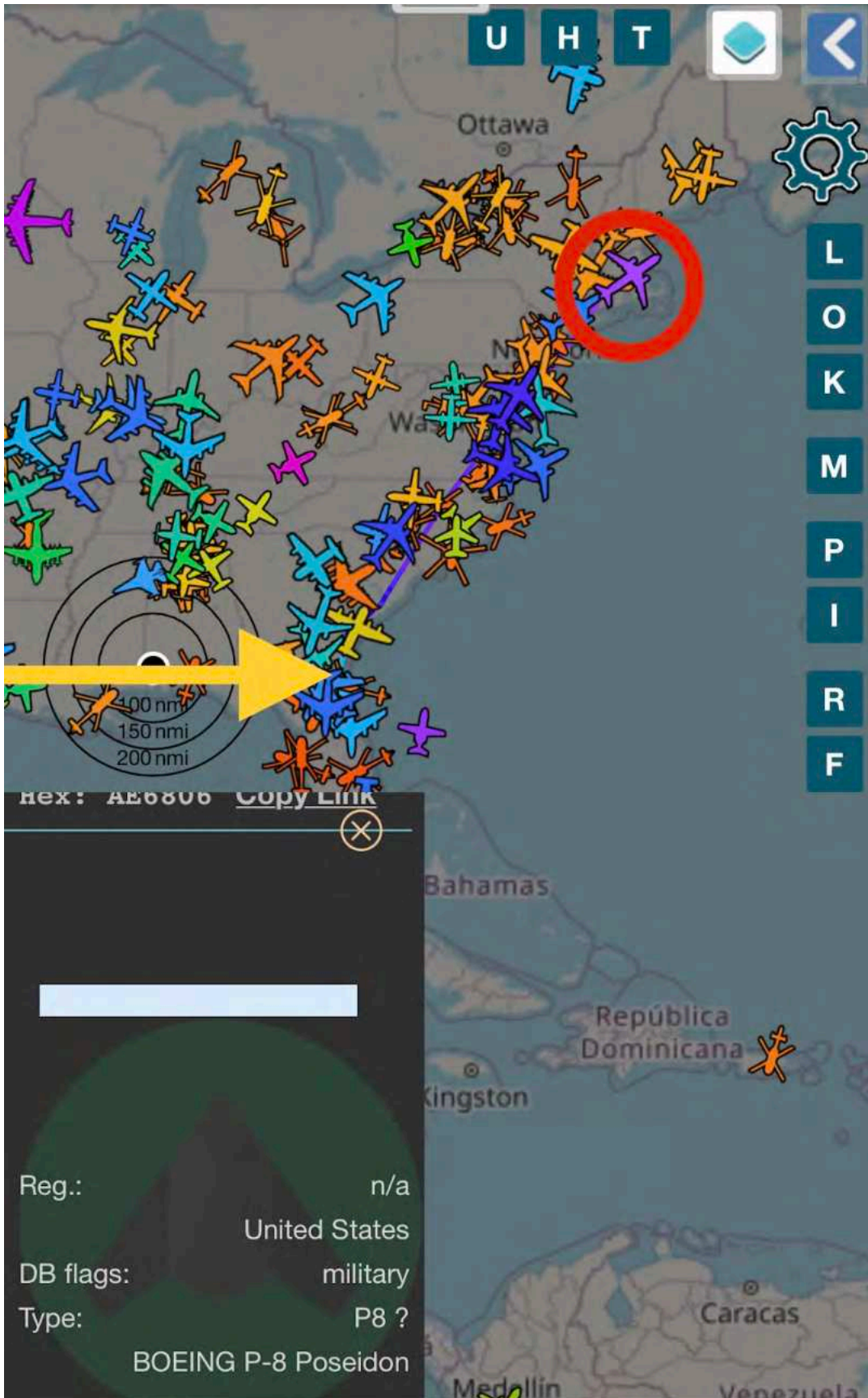
U
H
T
O
K
M
P
I
R
F

Hex: AE6820 [Copy Link](#)

Reg.: n/a
United States

DB flags: military

Type: P8 ?




P-8 Poseidon multiple passes up the Atlantic Coast


U H T

Island

L
O
K
M
P
I
R
F

BASQE78 

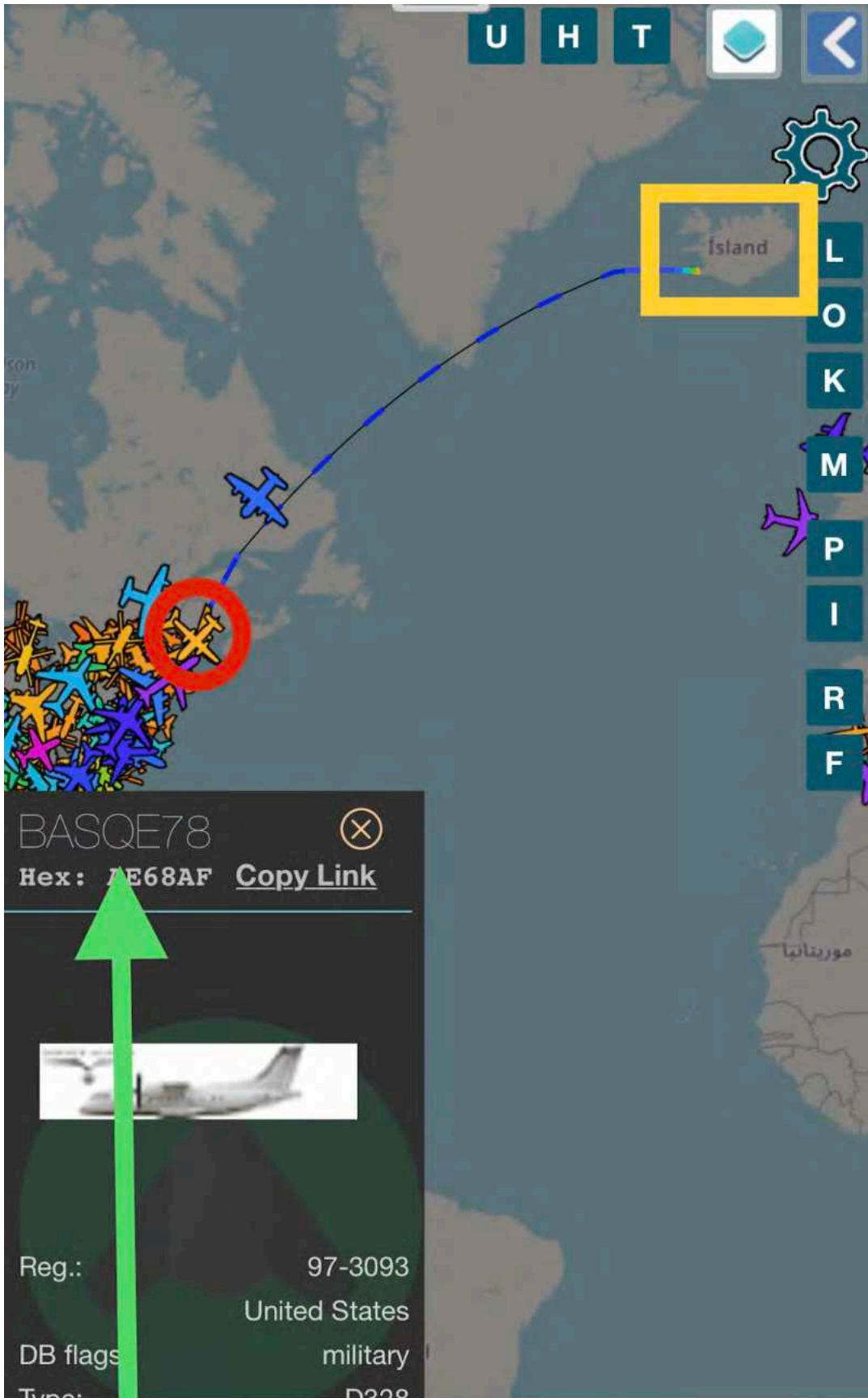
Hex: **7E68AF** [Copy Link](#)



Reg.: 97-3093
United States

DB flags: military

Type: D328



Call Sign = BAS**Q**E78

The Q.

U H T

Winnipeg

North Dakota

Wyoming

Nebraska

Lincoln

Utah

Las Vegas

Houston

Monterrey

Reynosa

Saltilla

México

Zacatecas

San Luis Potosí


Aguascalientes

León

L
O
K
M
P
I
R
F

HUSKR55

Hex: AE050A [Copy Link](#)



Reg.: 63-8018
United States

DB flags: military

Type: K35P

Nebraska **National Guard**

Like a DEAD HORSE.

U H T

LOOKPIRF

DECOY78 ⊗

Hex: AE0818 [Copy Link](#)

Image © Gerrit Griem

Reg.: 00-0182
United States

DB flags: military


Type: C17

Call Sign = Decoy

U H T

Papua Niugini

Australia

RCH568 

Hex: AE057B [Copy Link](#)




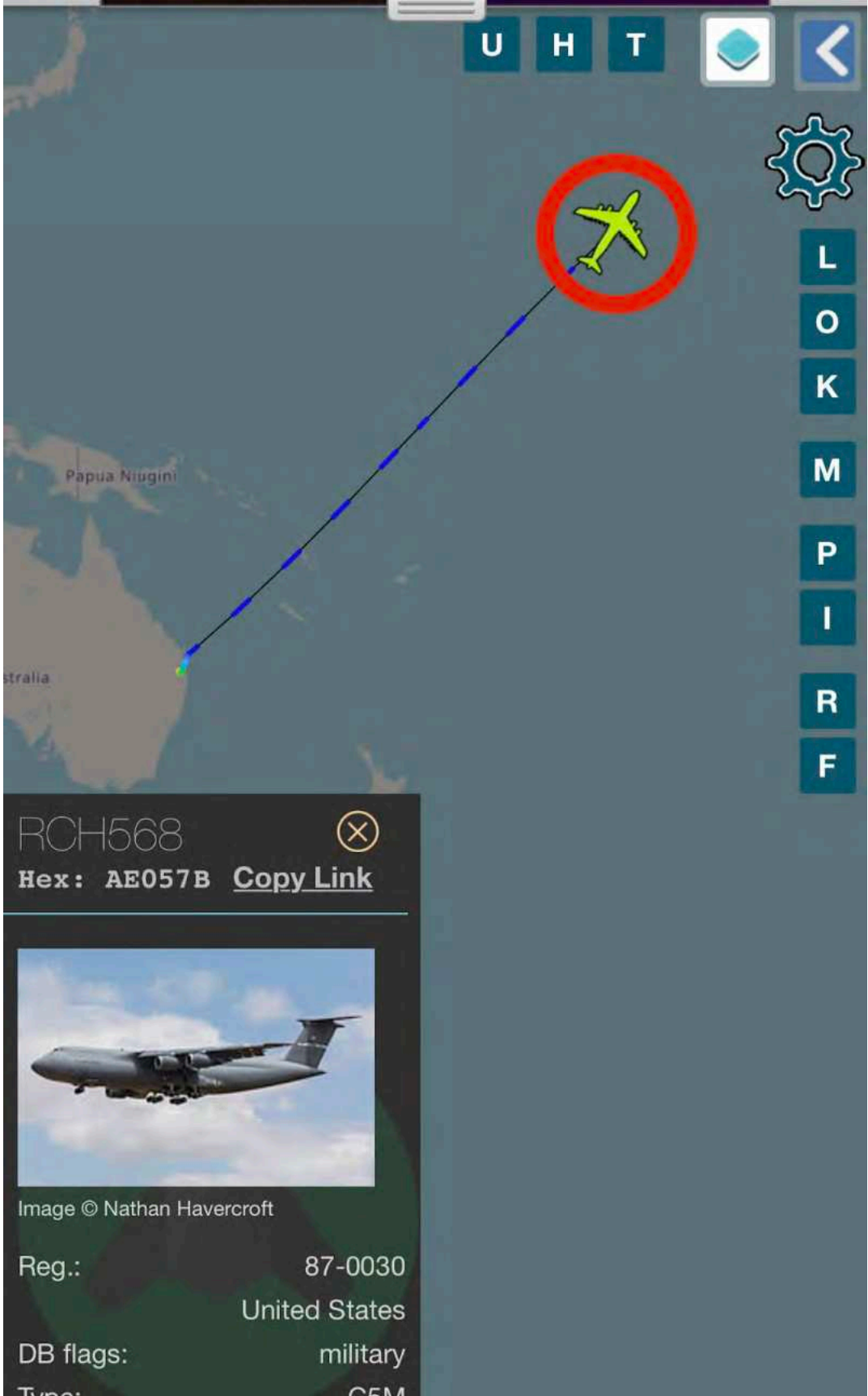
Image © Nathan Havercroft

Reg.: 87-0030
United States

DB flags: military

Type: C5M

L
O
K
M
P
I
R
F



C-5 Super Galaxy in Australia

U H T

Settings icon

Back arrow

Gear icon

L O K

M P I R F

Hex: AE222D [Copy LINK](#) (X)



Reg.: 167952
United States

DB flags: military

Type: P8
Boeing P-8 Poseidon

P-8 Poseidon

Dead Horse.

U H T

LOOKPIR

Phoenix

México

Ciudad de México

CNV4768

Hex: AE5719 [Copy Link](#)




Image © Chris Lofting

Reg.: 168981
United States

DB flags: military

Type: B737

Detailed description: This is a screenshot of a flight tracking application. The main view is a map of the United States and Mexico, populated with numerous airplane icons in various colors (purple, blue, yellow, orange, green). A specific purple airplane icon is circled in red, and a yellow box highlights another icon in the lower right. A pink line tracks a path from the circled icon towards the highlighted one. At the top, there are navigation buttons 'U', 'H', and 'T', a home button, and a back arrow. On the right side, there is a gear icon and a vertical stack of buttons labeled 'L', 'O', 'K', 'M', 'P', 'I', 'R'. A dark information panel is overlaid at the bottom left, displaying the flight number 'CNV4768', hex code 'AE5719', a 'Copy Link' button, a photo of the aircraft, and technical details: 'Reg.: 168981 United States', 'DB flags: military', and 'Type: B737'.

Texas **National Guard**

U H T

LOOKMPIRF

RCH559 ⊗
Hex: AE1449 [Copy Link](#)



Image © Maciej Deliś

Reg.: 05-5139
United States

DB flags: military

Type: C17


Just from Germany to western US.

No biggie.

U H T

LOCKMPIRF

Hex: AE1D5F [Copy Link](#)



Reg.: 161588
United States
DB flags: military
Type: P3
LOCKHEED P-3 Orion

The image shows a map of the Pacific Northwest region of North America, including parts of British Columbia, Washington, and Oregon. Several aircraft icons are overlaid on the map, with a yellow line connecting Vancouver to Abbotsford and a green line connecting Abbotsford to Spokane. A red circle highlights an orange aircraft icon near Vancouver. A purple aircraft icon is visible in the lower right portion of the map. The interface includes a top navigation bar with 'U', 'H', and 'T' buttons, a search icon, and a back arrow. A settings gear icon is located on the right side. A vertical sidebar on the right contains buttons for 'L', 'O', 'K', 'M', 'P', 'I', 'R', and 'F'. A dark overlay at the bottom left contains a hex code, a 'Copy Link' button, a small image of the aircraft, and its registration and type information.

P-3 Orion

Maritime Aircraft.

Dead Horse.

Edmonton
U H T

Calgary
Vancouver
Portland
Oregon
Idaho
Montana
Salt Lake City
Farmington
Albuquerque
New Mexico
Phoenix
Arizona
Sonora
Chihuahua
Coahuila de Zaragoza

LOOKMPIRF

POSIDN1
Hex: AE6A3B [Copy Link](#)

Reg.: n/a
United States

DB flags: military

Type: n/a

Flying unmarked

Call Sign = **Poseidon**

U H T

LOOKMPIRF

Ottawa

New York

Washington

The Bahamas

Cuba

Kingston

Republica Dominican

RCH7039

Hex: AE0584 [Copy Link](#)




Image © Severin Hackenberger

Reg.: 87-0039
United States


DB flags: military

Type: C5M

U H T

Settings

LOOKMPIRF

RCH7039 
Hex: AE0584 [Copy Link](#)




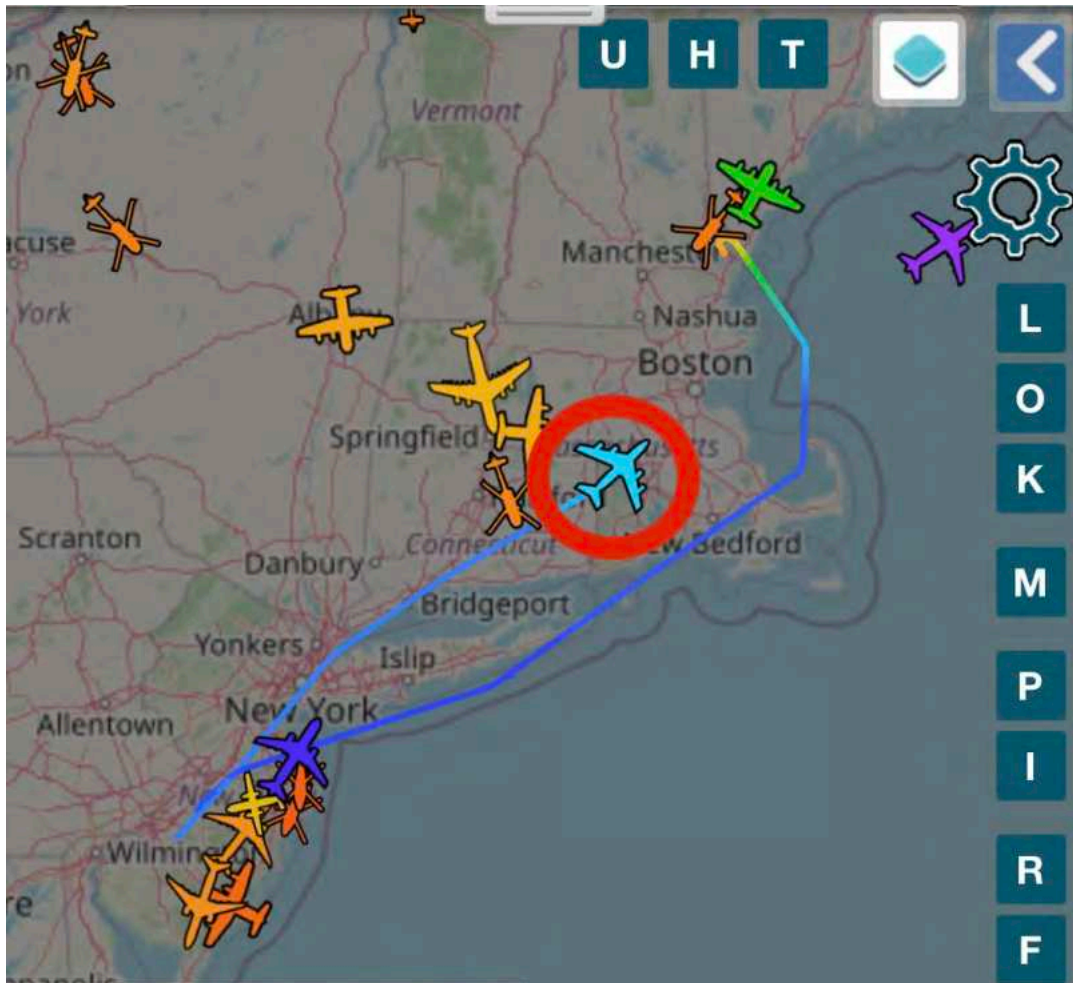
Image © Severin Hackenberger

Reg.: 87-0039
United States

DB flags: military

Type: C5M

C-5 Super Galaxy from Massachusetts National Guard



NICE12



Hex: AE0152 [Copy Link](#)



Image © Brendon Attard

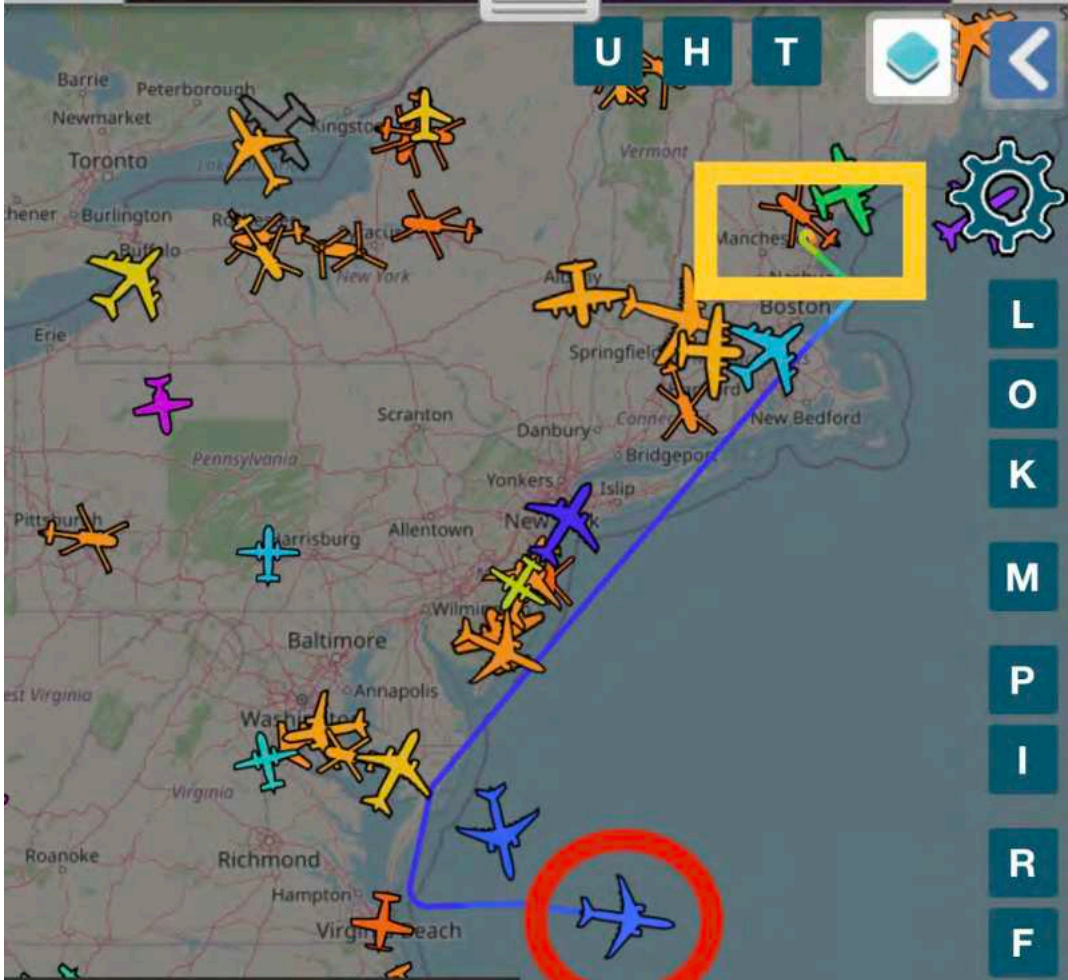
Reg.: 63-8034

United States

DB flags: military

Type: K25B

Maine **National Guard**



PACK42 
Hex: AE5E0A [Copy Link](#)



Image © Tong Xian
Reg.: 17-46029
United States
DB flags: military
Type: B762

Maine **National Guard**

U H T

LOOKMIPRF

PITT43 (X)
Hex: **AE08BE** [Copy Link](#)

Image © Nathan Havercroft

Reg.: 00-0184
United States

DB flags: military

T: 017

Pennsylvania **National Guard**

U H T

WISCONSIN Michigan Lake Huron Toronto Detroit Chicago Milwaukee

L O K M P I R F

hex: AEB03A Copy Link




Image © Jordan Louie

Reg.: 170013
United States

DB flags: military

Type: P8
BOEING P-8 Poseidon

Ohio Pennsylvania Virginia West Virginia Kentucky Tennessee North Carolina South Carolina Florida Georgia Alabama Louisiana Mississippi Texas

Richmond Raleigh Jacksonville Miami Nassau

P-8 Poseidon

U H T

Minneapolis Rochester Wisconsin Lake Michigan Milwaukee Madison Kenosha Waukegan Rockford Chicago South Bend Grand Rapids Gary Bloomington Peoria Davenport Cedar Rapids Des Moines Aurora Waukegan South Bend Fort Wayne Louisville Nashville Tennessee Knoxville Chattanooga Roswell Atlanta Columbus Alabama Georgia Mississippi Tuscaloosa Birmingham Tuscaloosa Columbus

LOOKPIRF

SAM644
Hex: **ADFEB8** [Copy Link](#)




Image © Juan Manuel Gibaja

Reg.: 98-0002
United States

DB flags: military

Type: B752

Special Air Mission

U H T

Minneapolis Rochester Wisconsin Lake Michigan Milwaukee Madison Kenosha Waukegan Grand Rapids Chicago South Bend Kenosha Waukegan Rockford Bloomington Gary Davenport Aurora South Bend Bloomington Peoria Fort Wayne Indianapolis Louisville Nashville Tennessee Knoxville Chattanooga Roswell Atlanta Tuscaloosa Birmingham Alabama Columbus

LOOKMPIRF

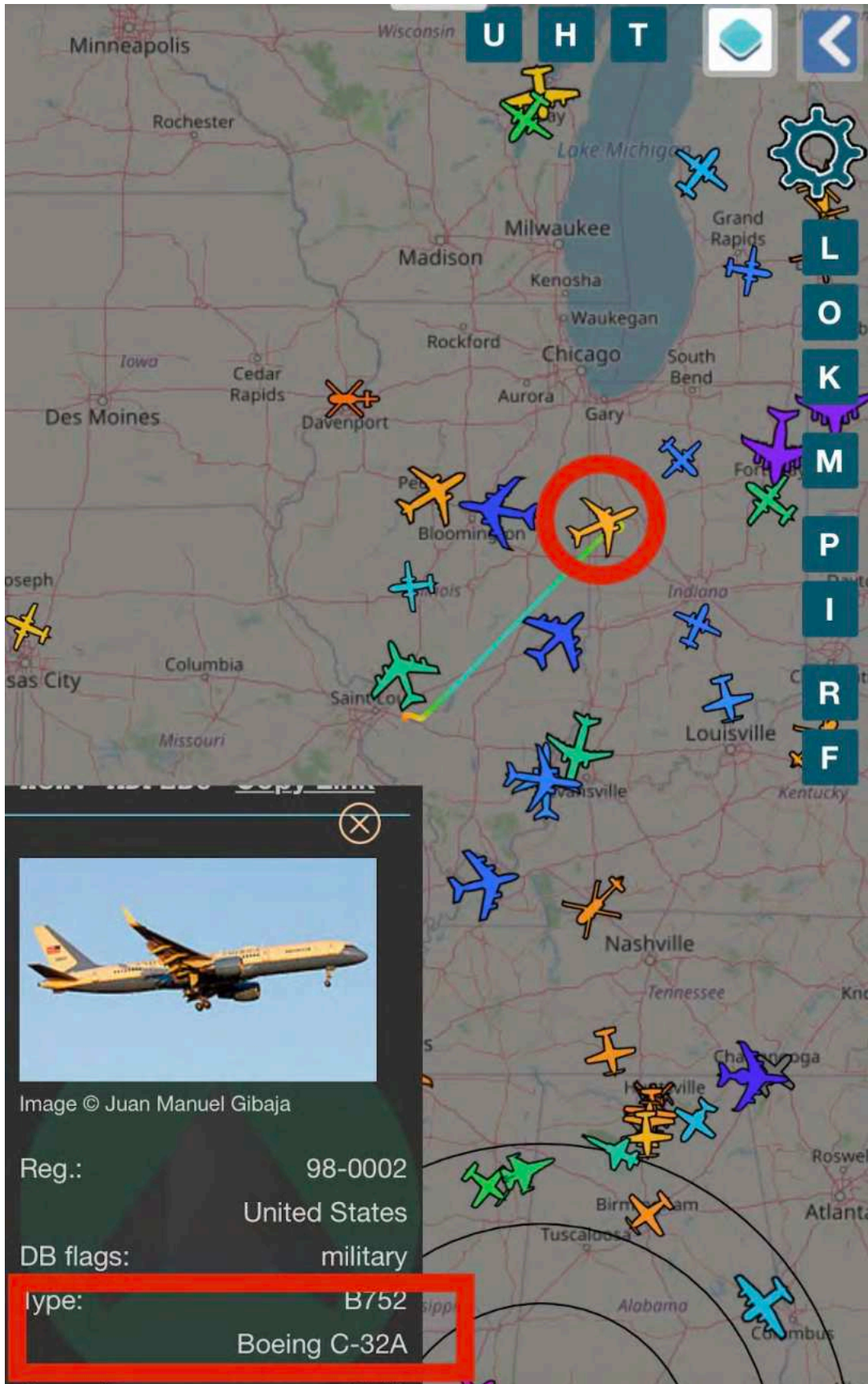


Image © Juan Manuel Gibaja

Reg.: 98-0002
United States

DB flags: military


Type: B752
Boeing C-32A

“Air Force Two”

U H T

Map showing flight paths and aircraft icons. A green aircraft icon is circled in red. The map includes labels for cities like Madison, Chicago, Saint Louis, and Nashville, and states like Illinois, Indiana, and Tennessee.

Settings gear icon, back arrow icon, and a vertical stack of letters: L, O, K, M, P, I, R, F.

PIONR85 
Hex: **AE2230** [Copy Link](#)




Image © Joel Vogt


Reg.:	167955
	United States
DB flags:	military
Type:	P8

P-8 Poseidon

U H T

LOOKPIRF

M81
Hex: AE04A3 [Copy Link](#)



Reg.: 62-3518
United States
DB flags: military
Type: K35R

100 nmi

Indiana **National Guard**

U H T

LOOKPIRF

ELVIS52
Hex: AE07D5 [Copy Link](#)

Image © Severin Hackenberger

Reg.: 92-3291
United States

DB flags: military

Type: C17

Michigan **National Guard**

U H T

Michigan

Lake Michigan

Milwaukee

Grand Rapids

Ann Arbor

Chicago

South Bend

Dayton

Columbus

Cincinnati

Kentucky

Ohio

FLY

ELVIS53

Hex: AE07E7 [Copy Link](#)




Image © Chris Jill

Reg.: 95-0104
United States

DB flags: military

Type: C17

Michigan **National Guard**


U H T

Minneapolis
Rochester
Green
Lake
Milwaukee
Madison
Kenosha
Wau
Rockford
Chicago
Aurora
Ga
Des Moines
Cedar Rapids
Davenport
Bloomington
Saint Louis
Evansville
Nashv
Te
Mer
his

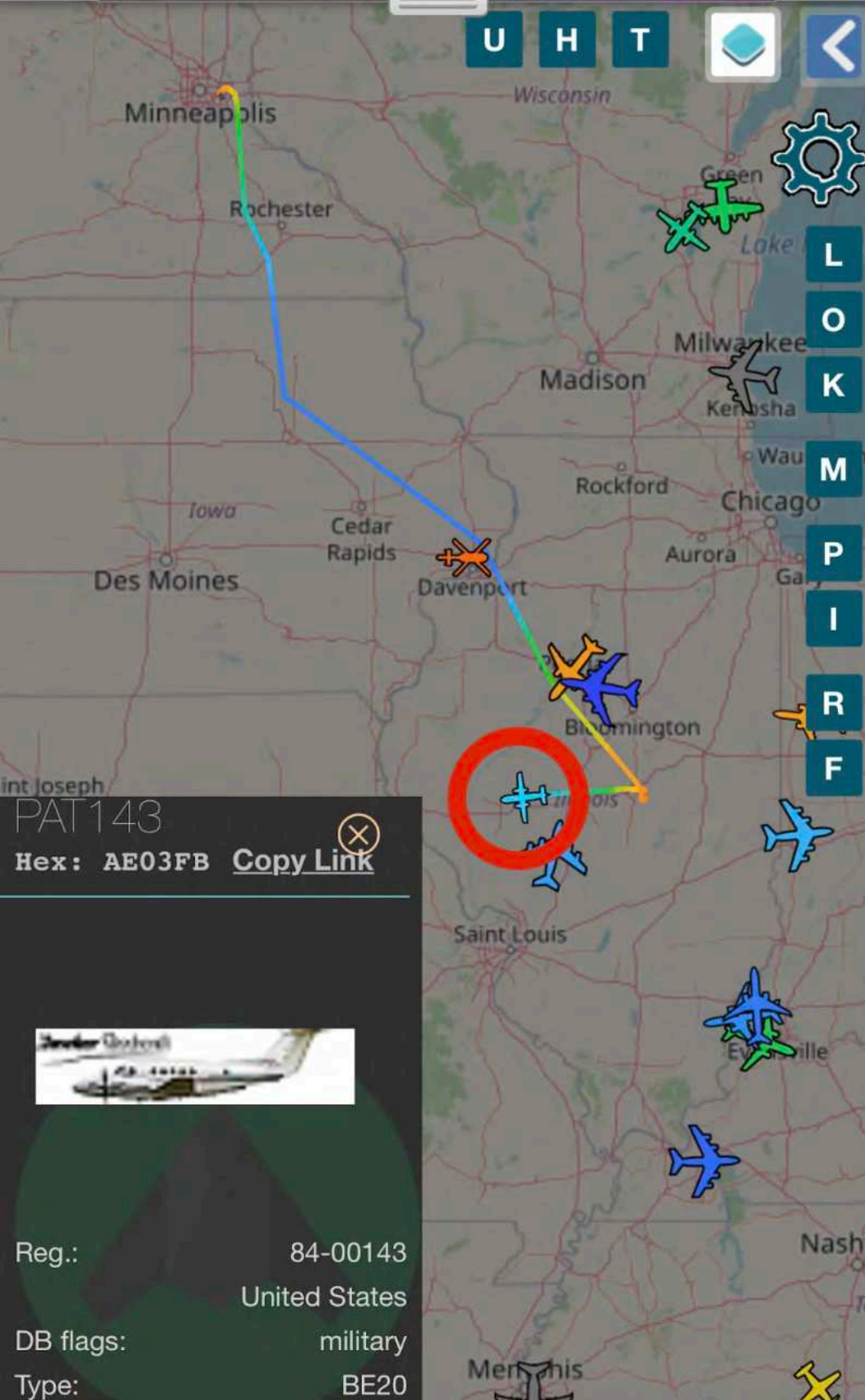
WISCONSIN
IOWA

SETTINGS
L
O
K
M
P
I
R
F

PAT143
Hex: AE03FB [Copy Link](#)



Reg.: 84-00143
United States
DB flags: military
Type: BE20



Minnesota **National Guard**

U H T

Chicago

Missouri

Memphis

Atlanta

Alabama

Georgia

100 nmi

150 nmi

200 nmi

SODA81

Hex: AE015F [Copy Link](#)




Image © Atsushi Kameda

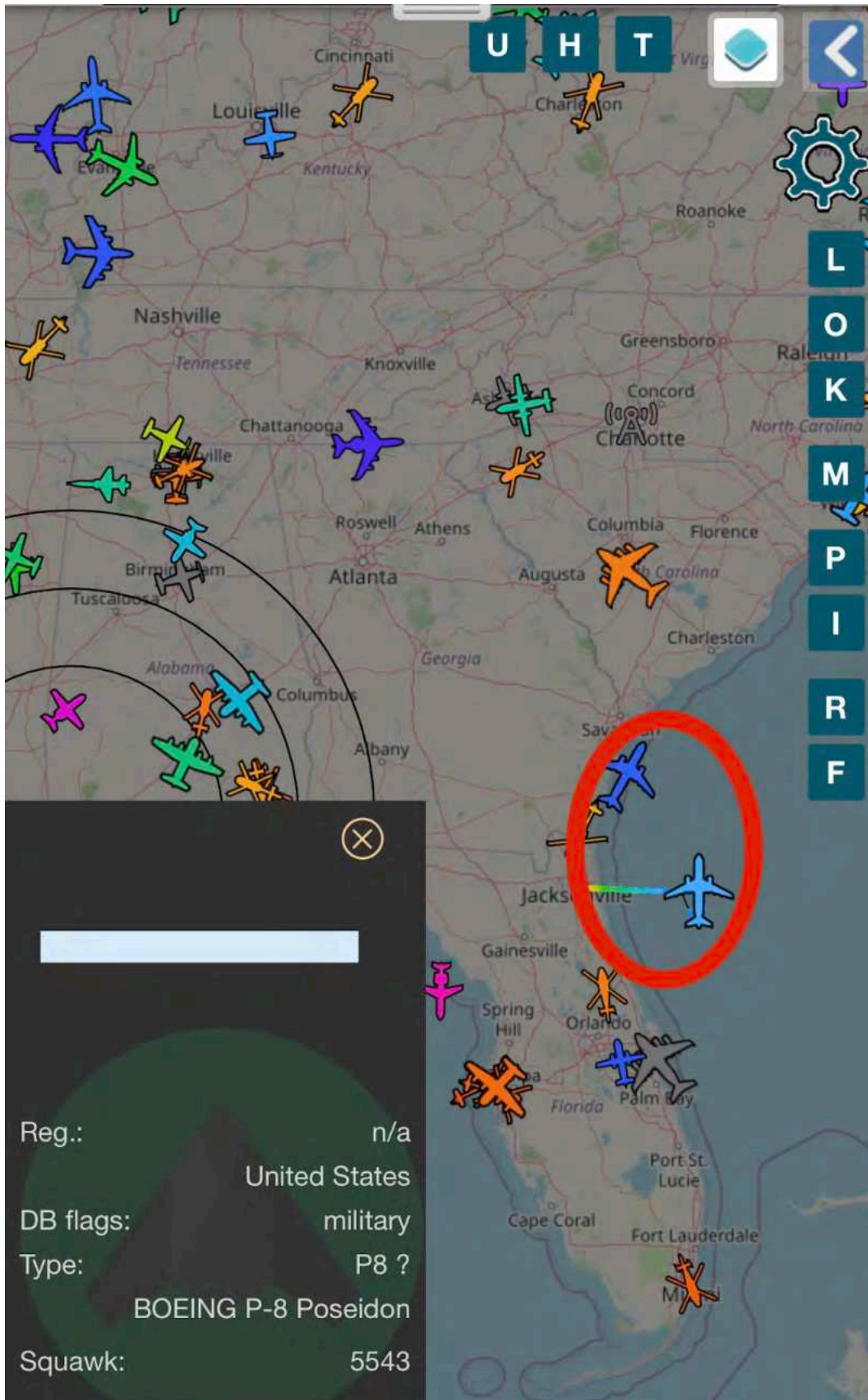
Reg.: 58-0119
United States

DB flags: military

Type: K35R

L
O
K
M
P
I
R
F

Tennessee **National Guard**



P-8 Poseidon

U H T

Richmond

Roanoke

Galax

Church Hill Johnson City

Winston-Salem Greensboro

Maynardville Morrystown

Blaine Boone

Hickory Salisbury

Knoxville Newport

Lenoir City

Shelby Gaston

Concord

Greenville Spartanburg

Monroe

Anderson

Florence

Sandy Springs Athens

Atlanta

Augusta

South Carolina


Charleston

Savannah

Knoxville

Settings

L
O
K
M
P
I
R
F

EPIC31 

Hex: AE08E3 [Copy Link](#)


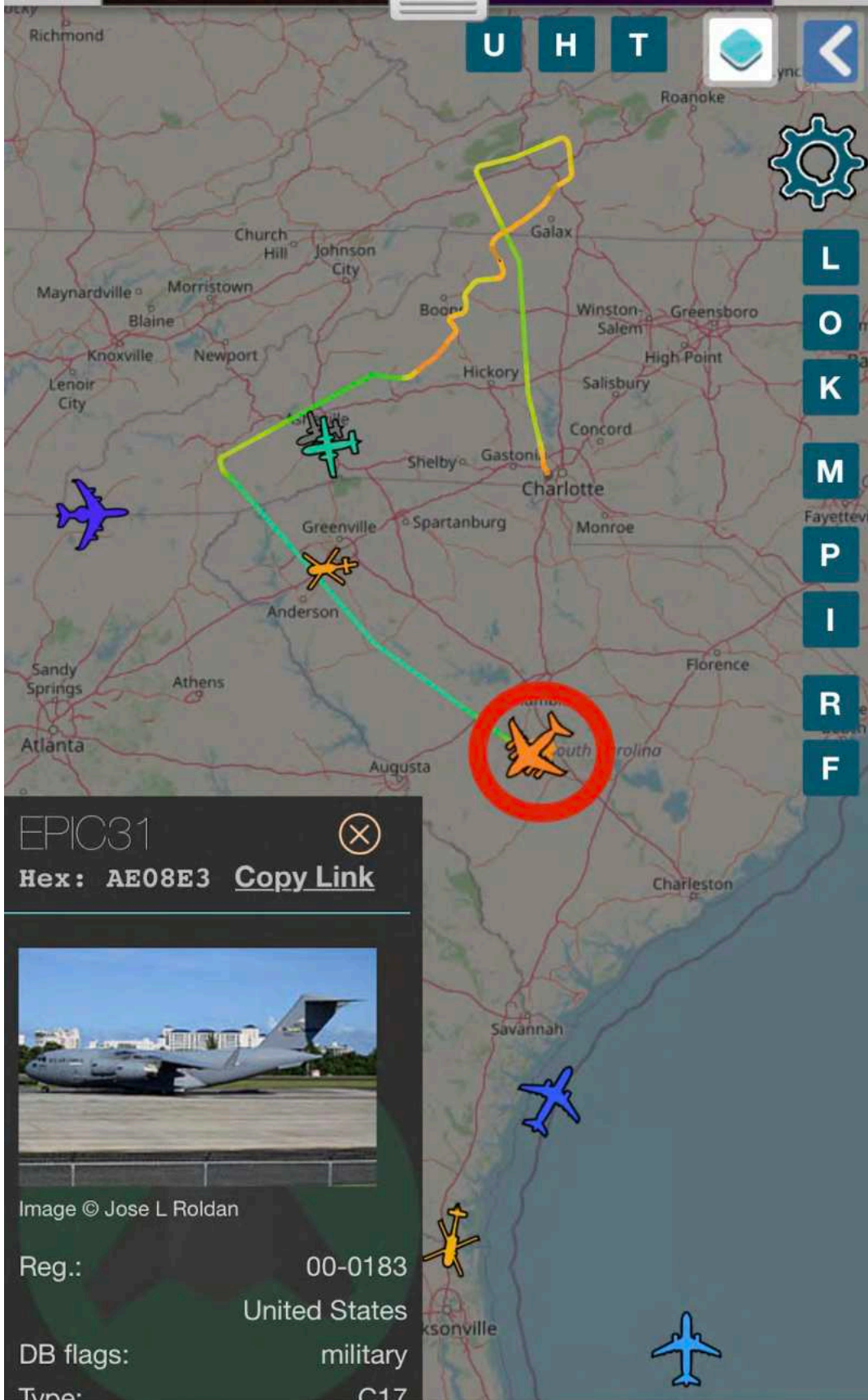


Image © Jose L Roldan

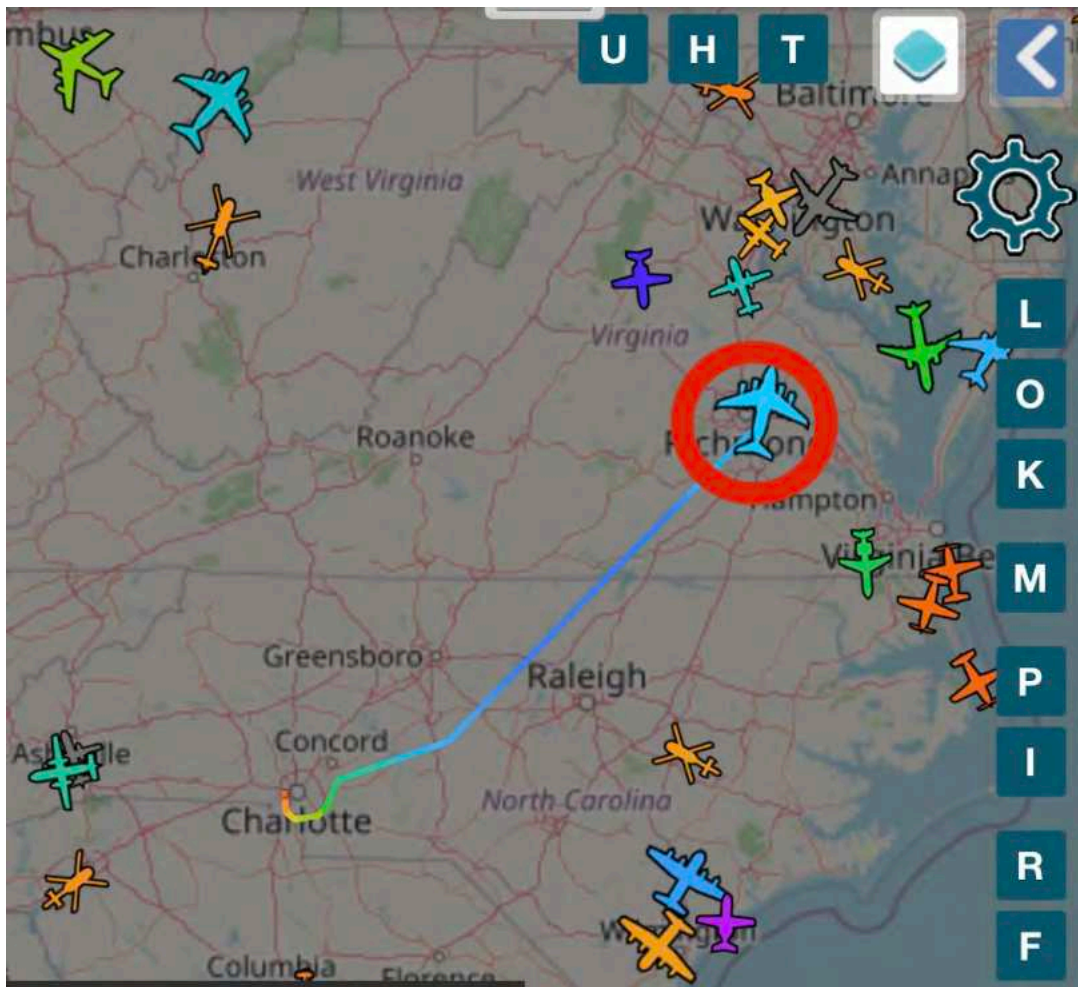
Reg.: 00-0183
United States

DB flags: military

Type: C17



North Carolina **National Guard**



RCH2107 ✕
Hex: AE1179 [Copy Link](#)



Image © Alejandro Hernández León
Reg.: 02-1107
United States
DB flags: military
Type: C17

North Carolina **National Guard**

U H T

100 nmi
150 nmi

Ottawa

New York

República Dominicana

Caracas

Venezuela

LOOKMPIRF

Reg.: n/a
United States

DB flags: military

Type: P8 ?
BOEING P-8 Poseidon

Squawk: 3213

P-8 Poseidon Atlantic Coast

U H T

LOOKPIRF

Hex: AE4EB8 [Copy Link](#)




Image © Atsushi Kameda



Reg.: 168434
United States


DB flags: military

Type: P8
Boeing P-8 Poseidon

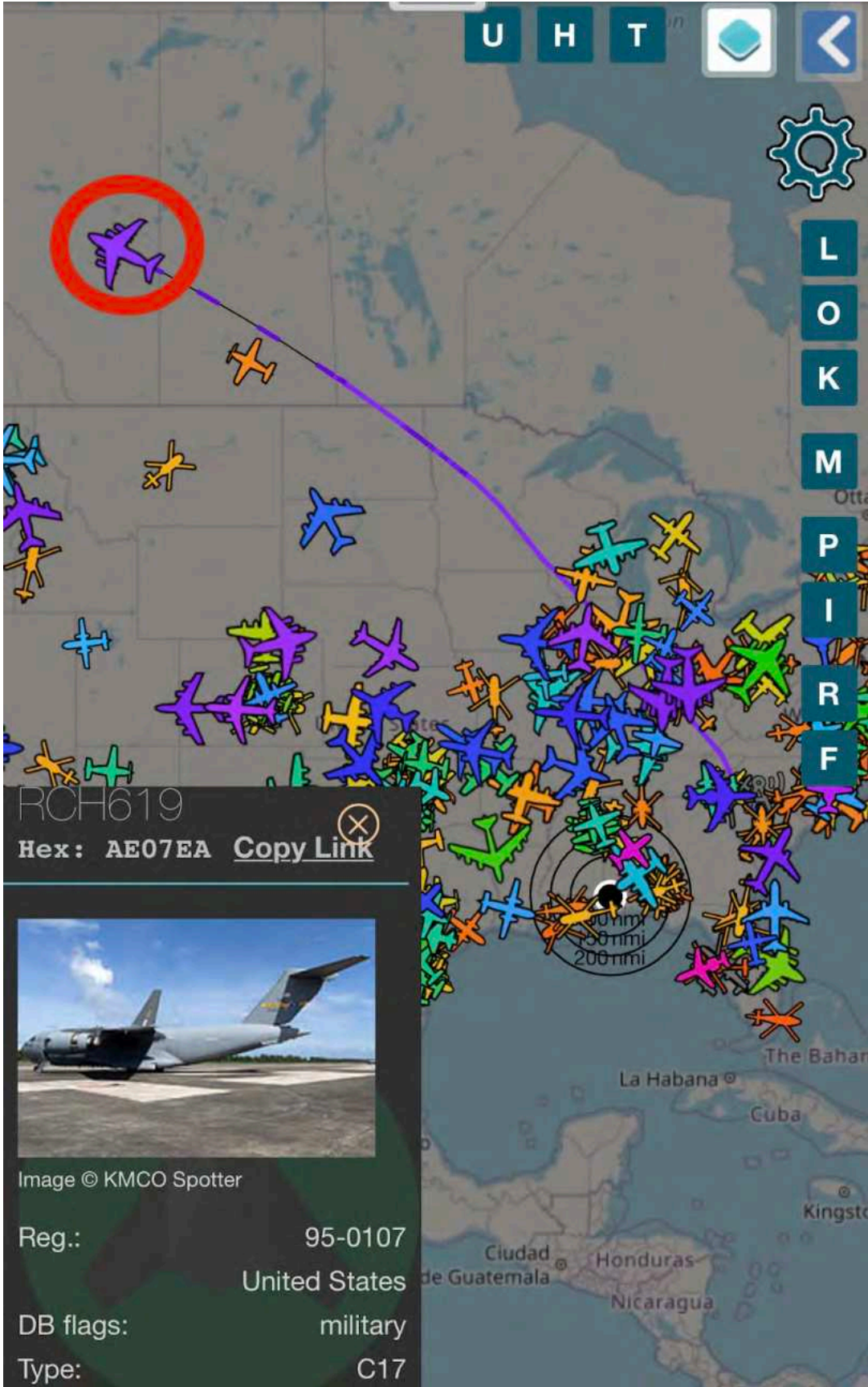
La Habana
Cuba
Kings
Ciudad emala
Honduras
Nicaragua
Panamá
Santiago de Cali


P-8 Poseidon from Jax to Pacific Coast

U H T  



L
O
K
M
P
I
R
F



RCH619 
Hex: AE07EA [Copy Link](#)




Image © KMCO Spotter

Reg.: 95-0107
United States

DB flags: military

Type: C17

North Carolina **National Guard**

U H T

Savannah

L
O
K
M
P
I
R
F

FAM3915
Hex: 0D0914 [Copy Link](#)



Reg.: 3915
Mexico
DB flags: military
Type: GLF4

This image shows a flight tracking application interface. The main map displays a flight path from Savannah, Georgia, to Tampa, Florida. The Savannah origin is highlighted with a yellow box, and the Tampa destination is circled in red. A pink aircraft icon is positioned at the Tampa location. The flight path is color-coded: purple from Savannah to Gainesville, blue from Gainesville to Orlando, and orange from Orlando to Tampa. The Tampa location is also marked with an orange aircraft icon. The map includes labels for various cities in Georgia (Atlanta, Columbus, Albany, Tallahassee, Gainesville, Spring Hill, Orlando, Tampa) and Florida (Palm Bay, Port St. Lucie, Fort Lauderdale, Miami, Cape Coral). A sidebar on the right contains navigation buttons: 'U H T' at the top, a home button, a back button, a gear icon, and a vertical stack of buttons labeled 'L O K M P I R F'. A data panel at the bottom left provides details for the flight: 'FAM3915', 'Hex: 0D0914', and a 'Copy Link' button. Below this is a small image of a Gulfstream aircraft. At the bottom, the aircraft's registration '3915' is listed as being from 'Mexico' with 'military' flags and 'GLF4' type.

U H T

Savannah Air National Guard Base


Savannah Hilton Head International Airport

GA 21

GA 307

LOCKMIRROR

FAM3915
Hex: 0D0914 [Copy Link](#)



Reg.: 3915
Mexico

DB flags: military

Type: GLF4

I 16 162 162

This image shows a mobile map application interface. At the top, there are navigation controls including a compass, a back arrow, and a settings gear. A vertical stack of buttons on the right side contains the letters L, O, C, K, M, I, R, R, O, R. The map displays a satellite-style view of an area in Savannah, Georgia. A red rectangular box highlights the 'Savannah Air National Guard Base' label. Below the map, a dark information panel is visible. It contains the text 'FAM3915', 'Hex: 0D0914', and a 'Copy Link' button. Below this is a small image of a Gulfstream aircraft. Further down, the panel lists details: 'Reg.: 3915 Mexico', 'DB flags: military', and 'Type: GLF4'. A yellow arrow points from the '3915 Mexico' line to the 'Savannah Air National Guard Base' label on the map. At the bottom of the map, there are labels for 'I 16', '162', and '162'.

Mexico Military taking off from **NATIONAL GUARD**
base

U H T

LOOKPIRF

RHODY41

Hex: AE049E [Copy Link](#)

Reg.: 99-1432
United States

DB flags: military

Type: C30J

Rhode Island **National Guard**

U H T

Flagstaff

Arizona

Phoenix

San Bernardino

Indio

Yuma

Mexicali

Ensenada

HERMOSILLO

Guaymas

LOOKMIRROR

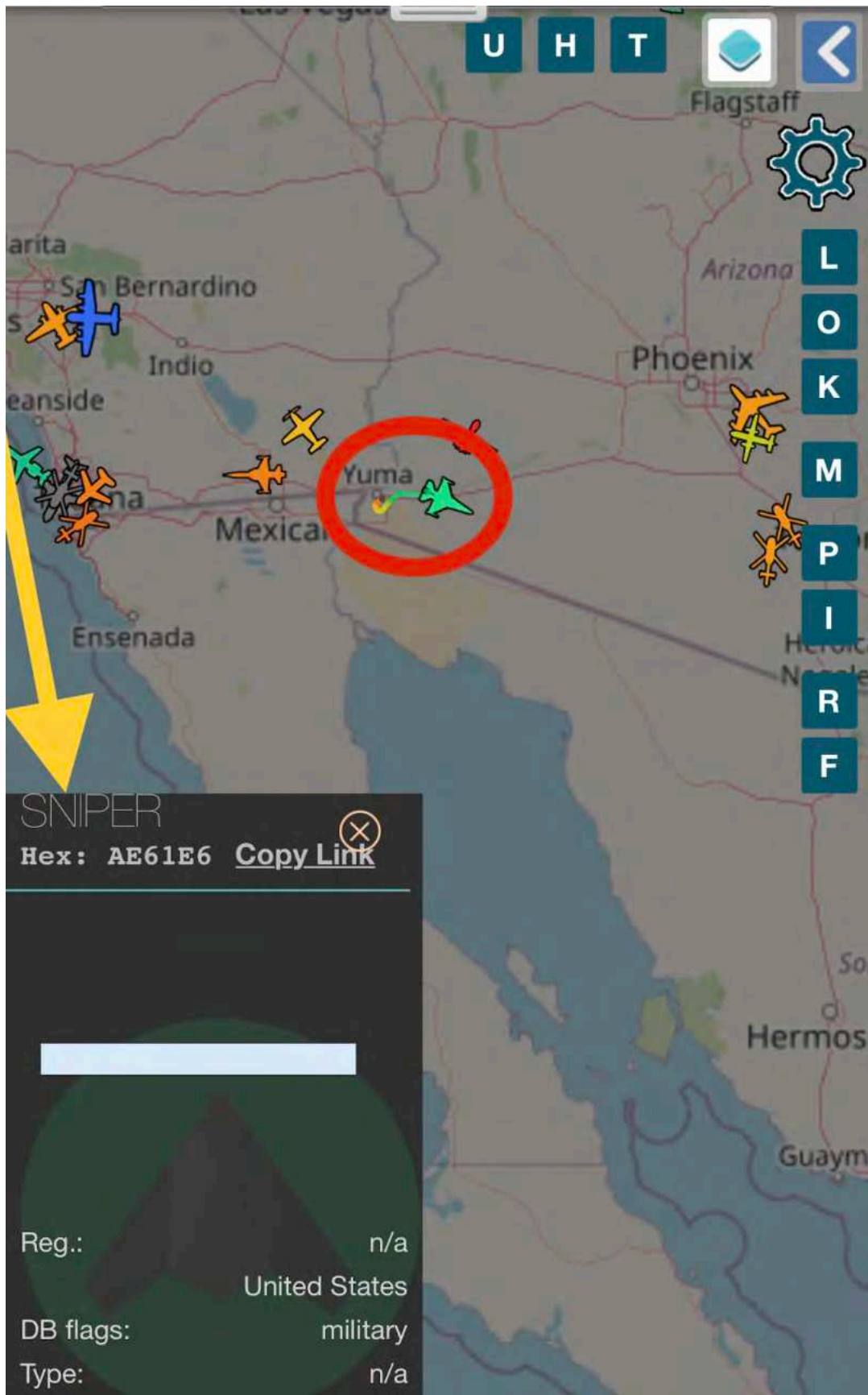
SNIPER

Hex: AE61E6 [Copy Link](#)

Reg.: n/a
United States

DB flags: military

Type: n/a



Unmarked U.S. Fighter Jet

Call Sign = Sniper

U H T

Flagstaff


San Bernardino

Phoenix

Mexicali

Ensenada

Hex: AE61C6 [Copy Link](#)



Reg.: 761541
United States

DB flags: military

Type: F5

NORTHROP F-5 Tiger 2

Map interface showing aircraft locations in the southwestern United States and northern Mexico. A red circle highlights an aircraft near Mexicali. A vertical menu on the right contains the letters L, O, K, M, P, I, R, F. A gear icon is also visible.

F-5 Tiger on Mexico Border

U H T

Traverse City

Lake Huron

Saginaw

Grand Rapids

Flint

Lansing

Sarnia

Ann Arbor

Chatham

Detroit

Toledo

Sandusky

Lorain

Findlay


Mansfield

Ohio


Springfield

Columbus

LOOKMPIRF

G08024 

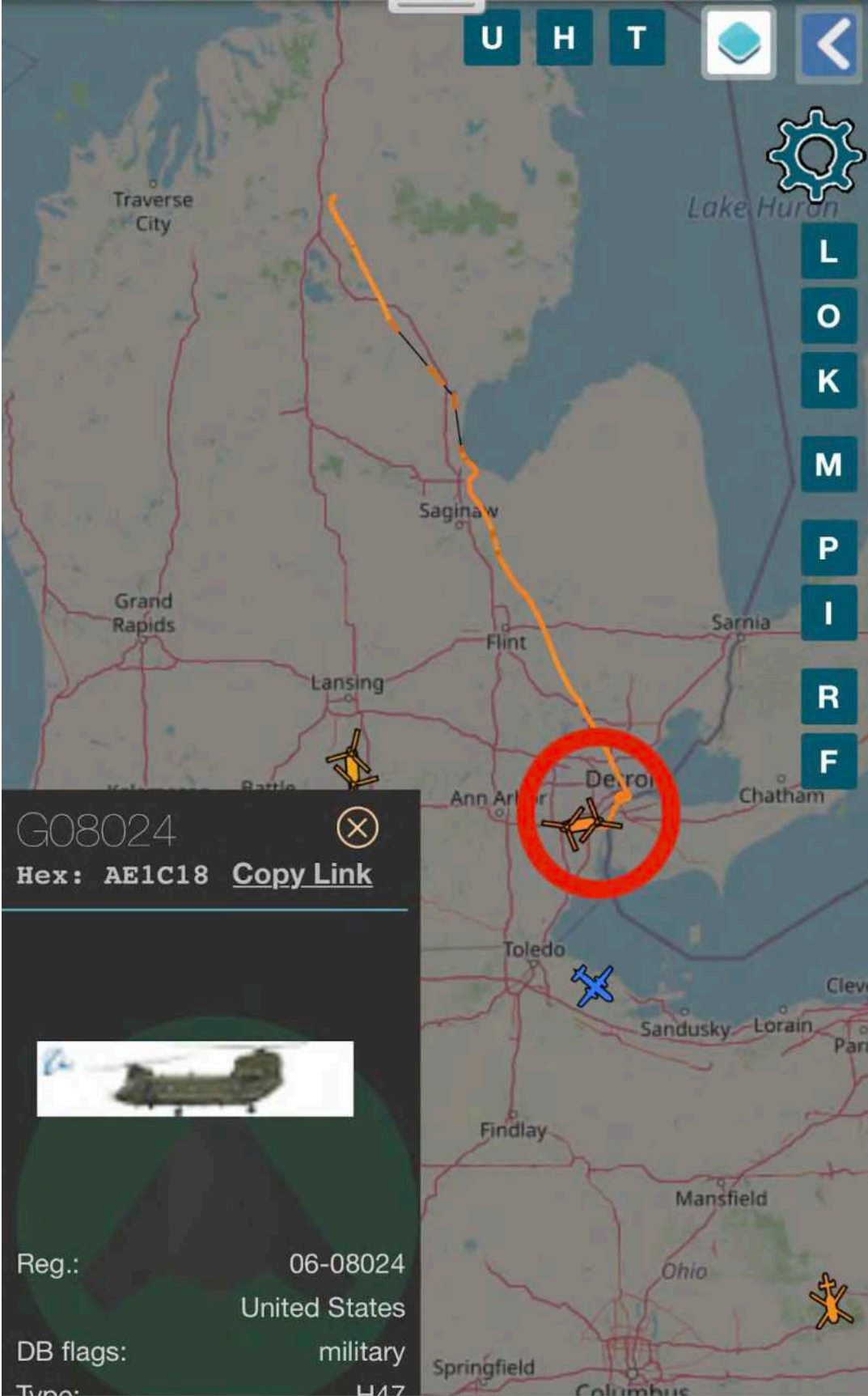
Hex: AE1C18 [Copy Link](#)



Reg.: 06-08024
United States


DB flags: military


Type: H47



U H F T

L
O
K
M
P
I
R
F

G08024 
Hex: AE1C18 [Copy Link](#)



Reg.: 06-08024
United States
DB flags: military
Type: H47

H47 Chinook flying very low all over Michigan and
downtown Detroit

Michigan **National Guard**

Best One in a WHILE:

The **DOOMSDAY** PLANE

U H T

L O K M P I R F

Image © Michael Stappen

Reg.:	73-1676
	United States
DB flags:	military
Type:	B742
	Boeing E-4B
Squawk:	4017

U H T

Nebraska

Sioux City

Omaha

Lincoln

Kansas

Topeka

Wichita

Tulsa

Edmond

Fort Sn

L
O
K
M
P
I
R
F

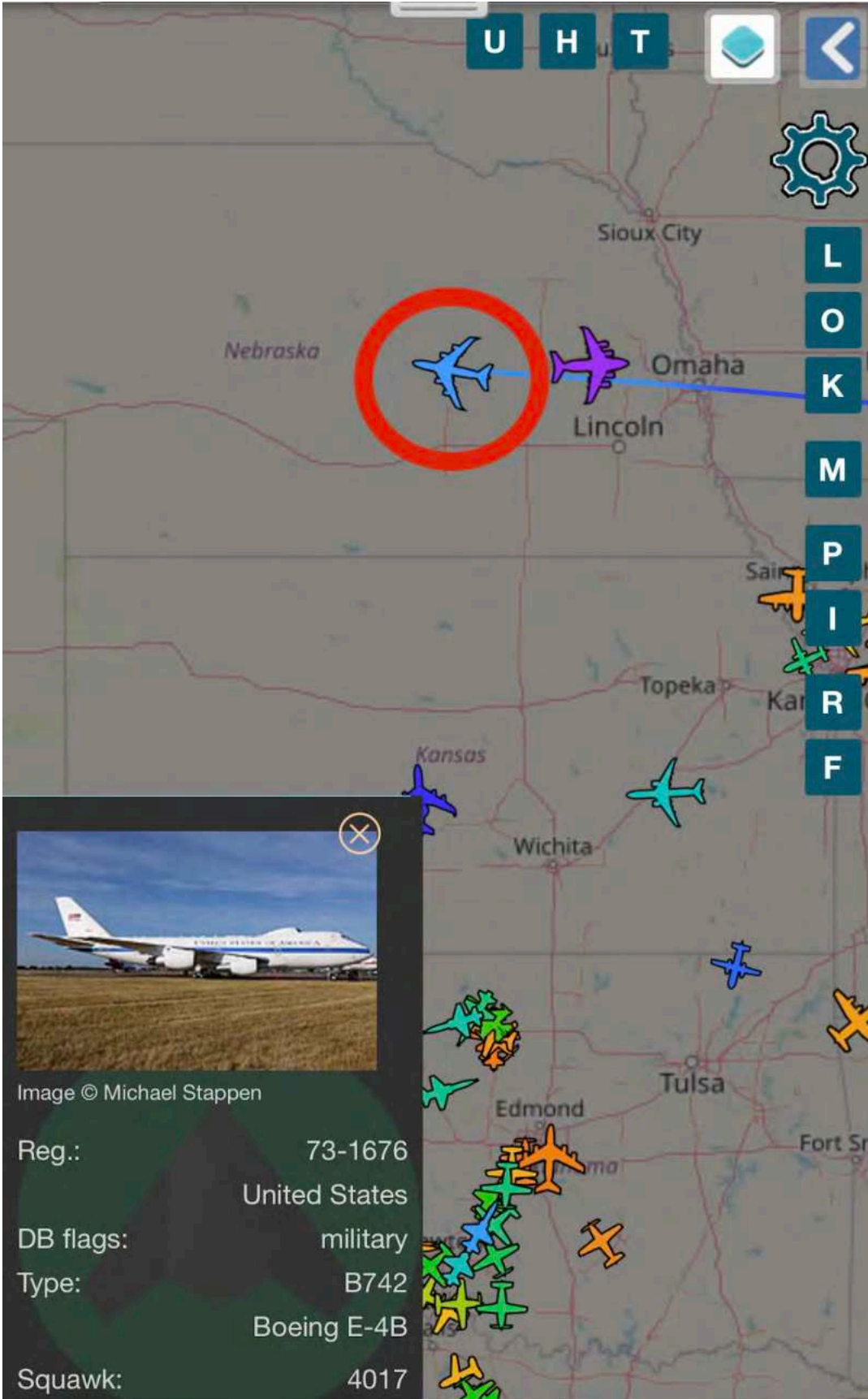



Image © Michael Stappen

Reg.:	73-1676
	United States
DB flags:	military
Type:	B742
	Boeing E-4B
Squawk:	4017

U H T

Yankton
Sioux City
Norfolk
Columbus
Frederick
Omaha
Lincoln
Beatrice
Lexington
Kearney
Grand Island
Hastings
Manhattan
Topeka
Leavenworth
Kansas
Olathe
Emporia
Wichita
Bartlesville

LOOKPIRF

DECOY78 
Hex: AE0818 [Copy Link](#)




Image © Gerrit Griem

Reg.: 00-0182
United States

DB flags: military

Type: C17

Detailed description: This is a screenshot of a flight tracking application. The main view is a map of the central United States, showing several aircraft icons. One purple icon is circled in red, and a blue icon is circled in yellow. A purple line connects the purple icon to the left edge of the screen. A dark grey information panel is overlaid on the bottom left, displaying the aircraft's name 'DECOY78', its hex code 'AE0818', a 'Copy Link' button, a photograph of a C-17 military transport aircraft, and its registration '00-0182' from the United States with a 'military' flag. The top of the screen features a 'UHT' label, a home button, a back button, and a settings gear. On the right side, there is a vertical stack of buttons labeled 'LOOKPIRF'.

Call Sign = Decoy

U H T

Norfolk

Columbus

Fre

Lincoln

Beatrice

Manhattan

Salina

Hutchinson

Em

Lexington

Kearney

Grand Island

Hastings

Settings

LOOKMPIRF

Image © Michael Stappen

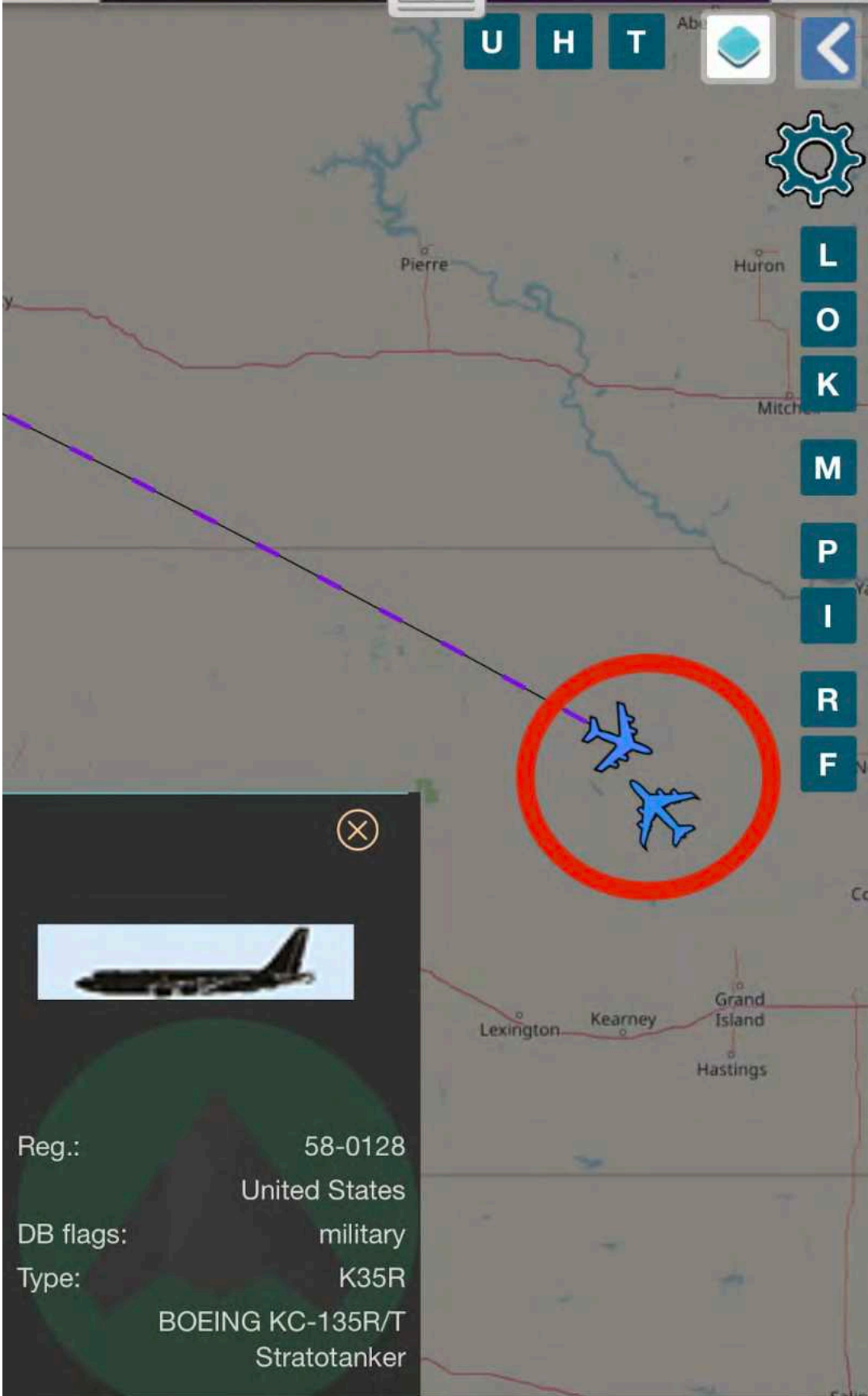
Reg.:	73-1676
	United States
DB flags:	military
Type:	B742
	Boeing E-4B
Squawk:	4017

Has not flown past Lincoln, Nebraska, in a LONG TIME.

U H T

Pierre Huron Mitchell Lexington Kearney Grand Island Hastings

LOOKMPIRF



Reg.: 58-0128
United States
DB flags: military
Type: K35R
BOEING KC-135R/T
Stratotanker

Intercepted by Stratotanker at around 23,000 feet

U H T

Settings

LOOKPIRF

Mitchell Sioux Falls Yankton Sioux City Norfolk Columbus Fremont Omaha Lexington Kearney Grand Island Hastings Beatrice Manhattan Topeka Salina Emporia Chinson Wichita

Image © Michael Stappen

Reg.:	73-1676
	United States
DB flags:	military
Type:	B742
	Boeing E-4B
Squawk:	4017

Middle of nowhere Nebraska near a Nuclear Bunker

U H T

Mitchell Sioux Falls

Yankton

Sioux City

Norfolk

Columbus Fremont

Omaha

North Platte

Lexington Kearney Grand Island Hastings

Beatrice

Manhattan

Salina

Hutchinson

Wichita

Emporia

Bartlesville

LOOKMPIRF

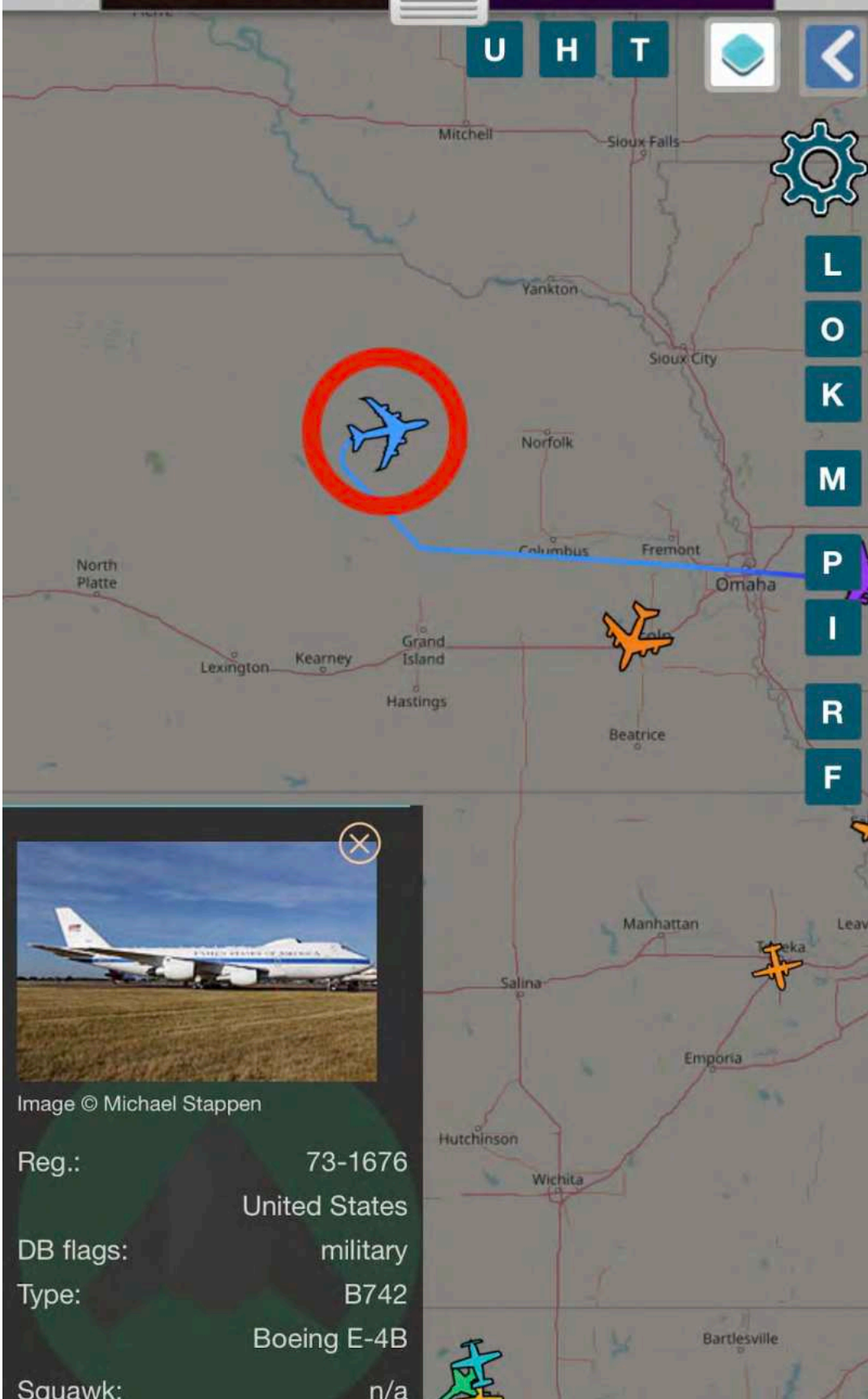
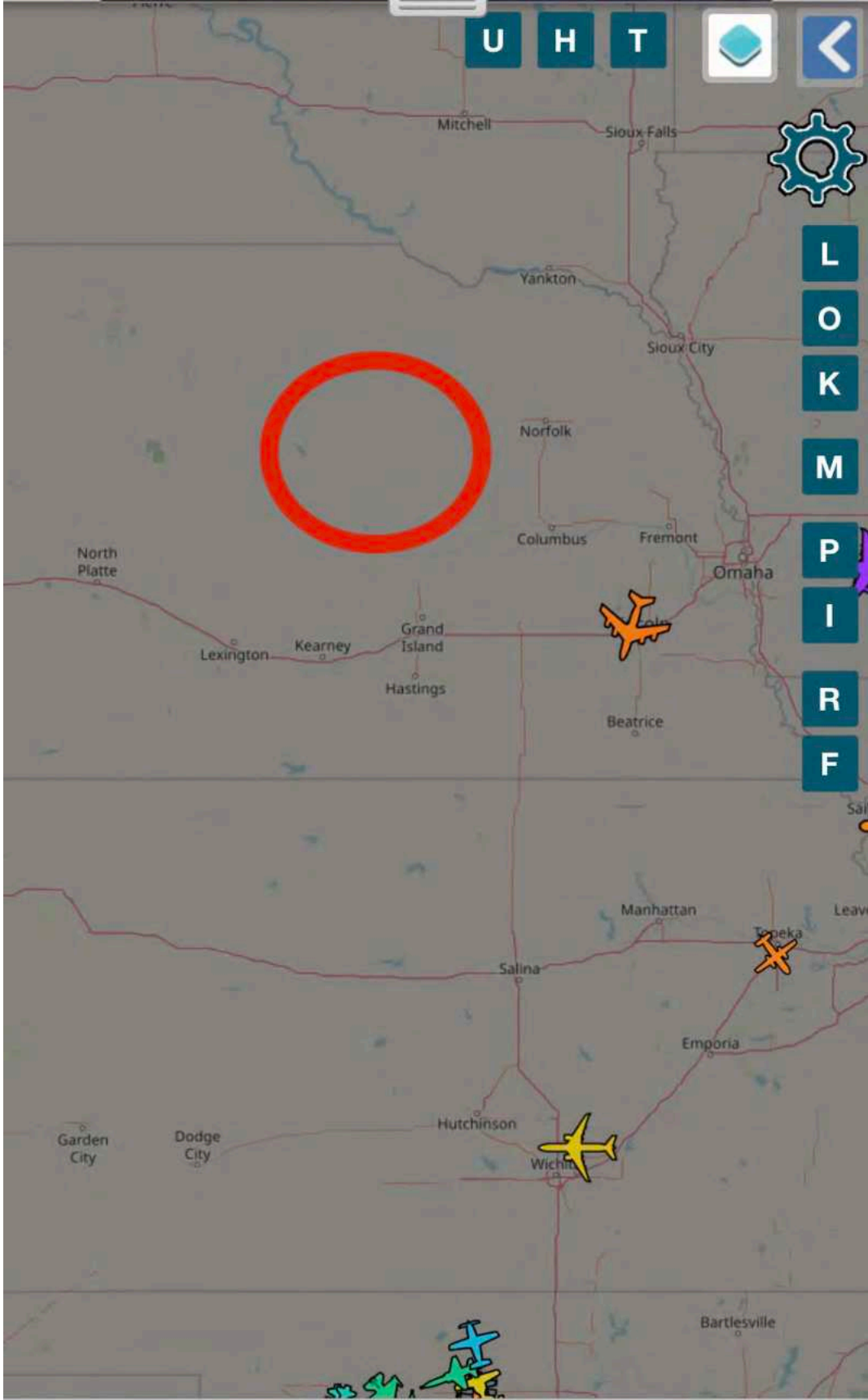


Image © Michael Stappen

Reg.:	73-1676
	United States
DB flags:	military
Type:	B742
	Boeing E-4B
Squawk:	n/a



Then went **Blackout**

U H T

North Dakota

Minnes

South Dakota

Nebraska

Lincoln

Denver

Colorado

Kansas

Tulsa

Dallas

Texas

Austin

Houston

LOOKMPIRF

TOPCT35

Hex: AE01CB [Copy Link](#)




Image © Colin Moeser

Reg.: 62-4135
United States

DB flags: military

Nebraska **National Guard**

U H T

North Dakota

Minnesota

South Dakota

Nebraska

Iowa

Lincoln

Denver

Colorado

Kansas

Missouri

Kansas City

Tulsa

Arkansas

Dallas

Louisiana

Austin

Houston

Baton Rouge

LOCKPIRF

DECOY78

Hex: AE0818 [Copy Link](#)




Image © Gerrit Griem

Reg.: 00-0182
United States

DB flags: military

Type: C17

Decoy again

U H T

South Dakota

Sloux Falls

Nebraska

Sibux City

Omaha

Des Moi

Lispln

Saint Joseph


Topeka

Kansas City

Springfield

Tulsa

LOOKMPIRF

HUSKR15 

Hex: AE04FF [Copy Link](#)




Image © Colin Moeser

Reg.: 59-1463
United States

DB flags: military

Type: K35R

Nebraska **National Guard**

U H T

Settings

L O K M P I R F

Nashville
Franklin
Tennessee
Chattanooga
Dalton
Atlanta
Peachtree City
Columbus
Albany
Tifton
Bowling Green
Maynardville
Blaine
Knoxville
Lenoir City
Huntsville
Decatur
Sandy Springs
Athens
Macon
Warner Robins
Valdosta

LAC5949 ✕
Hex: AE6C16 [Copy Link](#)

Reg.: n/a
United States

DB flags: military

Type: n/a

Georgia **Air Reserve**

U H T

LOCKPIRF

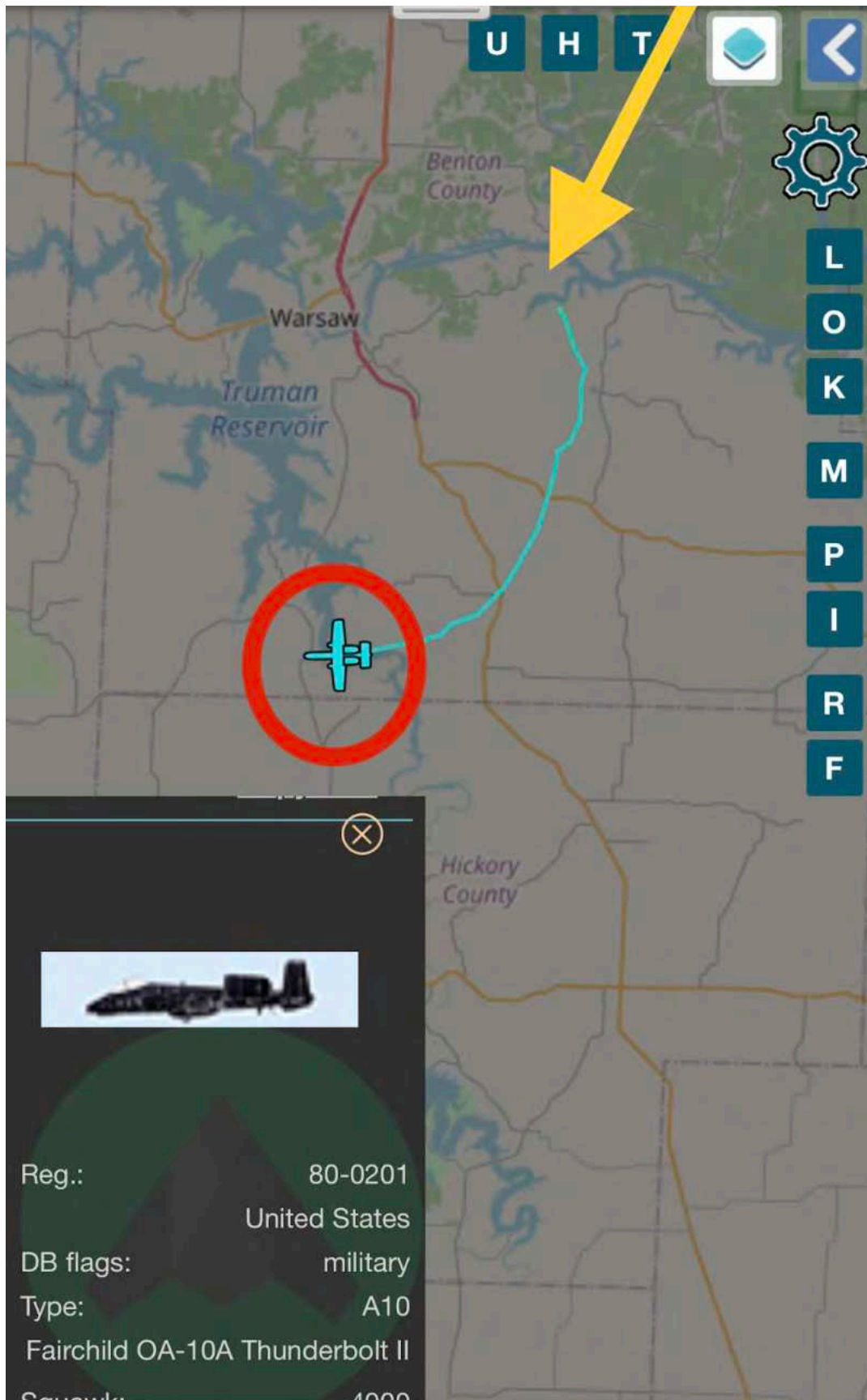
SPAR810

Hex: AE01A4 [Copy Link](#)

Reg.: 86-0377
United States

DB flags: military

Type: L135



A-10A Thunderbolt aka Warthog

OUTH DAKOTA

U H T

Nebraska

Lincoln

Kansas

Kansas City

Illinois

Missouri

Arkansas

Memphis

Louisiana

Baton Rouge

100 nmi

150 nmi

200 nmi

FOLI082

Hex: AE5E0D [Copy Link](#)




Image © Tong Xian

Reg.: 17-46032
United States

DB flags: military

Type: B762

LOOKMIPRFF

Missouri **National Guard**

U H T

Jacksonville

Gainesville

Spring Hill

Orlando

Tampa

Florida

Palm Bay

Fort St. Lucie

Cape Coral

Fort Lauderdale

mi

Nassau

The Bahama


Villa Clara

Ciego de

LOCKPIRF

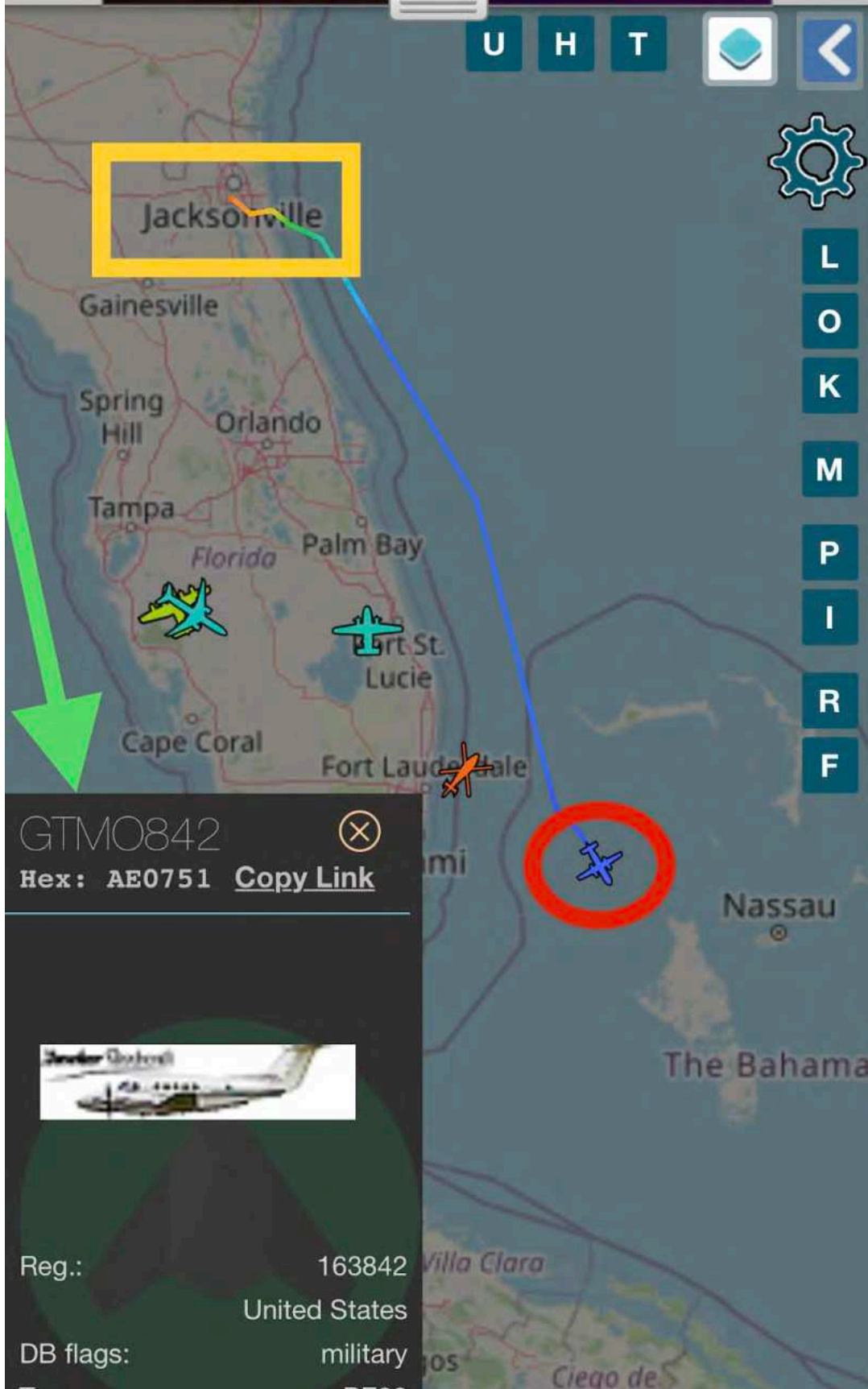
GTMO842

Hex: AE0751 [Copy Link](#)



Reg.: 163842
United States

DB flags: military



Call Sign = **GITMO**


Who did not shut down GITMO as promised?

HAHAHAHAHAHAHAHAHAHAHAHA

U H T

Frederick, Mount Airy, Eldersburg, Randall's, Middle River, Urbana, Damascus, Clarksburg, Germantown, Olney, Derwood, Rockville, Wheaton, Silver Spring, Mount Rainier, Washington, Alexandria, Burke, Fort Washington, Accokeek, Waldorf, La Plata, Prince Frederick, Solomons, Lexington Park, Chesapeake Bay, Urbanna, Warsaw, Annapolis, Bowie, Crofton, Severna Park, Arnold, Glen Burnie, Severn, Odenton, Dundalk, Baltimore, Ellicott City, Dundalk, Urbanna, Irvington, Silmarnock, Urbanna

LOOKMPIRF

ROH827 
Hex: AE10B8 [Copy Link](#)




Image © Severin Hackenberger

Reg.: 01-0189
United States

DB flags: military

Type: C17

The image shows a map of the Washington, D.C. metropolitan area. A flight path is indicated by a red arrow pointing down to Washington, D.C., and a yellow arrow pointing up from Alexandria, VA. A green airplane icon is circled in red near the Potomac River. A vertical stack of letters 'J', 'H', 'T', 'L', 'O', 'K', 'P', 'I', 'R', 'F' is on the right. A data overlay at the bottom left provides details for aircraft ROCH827.

ROCH827 ⊗
Hex: AE10B8 [Copy Link](#)




Image © Severin Hackenberger

Reg.: 01-0189
United States

DB flags: military


Type: C17

Flew right through that 33 mile No Fly Zone radius right
by White House


Red Arrow = White House

Yellow Arrows = District of Columbia Borders

U H T

72054 

Hex: AE1F45 [Copy Link](#)



Reg.: 08-72054
United States

DB flags: military

Type: EC45

10 NM
© OpenStreetMap contributors.

U H T

72054
Hex: AE1F45 [Copy Link](#)

Reg.: 08-72054
United States
DB flags: military
Type: EC45

© OpenStreetMap contributors.

The image shows a map of Washington, D.C. with a flight path highlighted in orange. A red arrow points from the top towards the center of the map, and a yellow arrow points from the bottom towards the flight path. The flight path starts near Silver Spring and Bethesda, moves south through Washington, and then heads southeast towards Potomac Airfield. The map includes various labels for locations like Silver Spring, Bethesda, Takoma Park, Mount Rainier, and Potomac Airfield. UI elements include a search bar with 'U H T', a settings gear, a 'LOOK ME UP' button, a zoom in (+) and zoom out (-) button, and a scale bar for 5 NM. A data popup for '72054' is visible, showing a hex code 'AE1F45', a copy link, a helicopter icon, and registration details: 'Reg.: 08-72054 United States', 'DB flags: military', and 'Type: EC45'.

Yellow Arrows = D.C. Border

Red Arrow = White House

U H T

L
O
K
M
P
I
R
F

Hex: C2B369 [Copy Link](#)



Image © FERNANDO SILVA

Reg.: 144617
Canada

DB flags: military

Type: CL60

BOMBARDIER CL-600

50 NM
© OpenStreetMap contributors.

Canada taking off from Cleveland

U H T

Settings

LOOKMPIRF

Hex: AE0238 [Copy Link](#)




Image © Evan Dougherty

Reg.: 58-0074
United States

DB flags: military

Type: K35R
BOEING KC-135R/T


100 NM
© OpenStreetMap contributors.

The image shows a map of the Great Lakes region with several aircraft icons. A light blue aircraft icon near Detroit, Ohio, is circled in red. A light blue line connects this icon to a yellow icon near Pittsburgh. The map includes city names like Toronto, Detroit, Cleveland, and Akron. A vertical sidebar on the right contains the letters 'LOOKMPIRF' and a settings gear icon. At the top, there are 'UHT' buttons and a home icon. At the bottom, there is a scale bar for 100 NM and a copyright notice for OpenStreetMap contributors.

Pennsylvania **National Guard**

U H T

adsbexchange.com

CNV4758 

Hex: **AE04DA** [Copy Link](#)




Image © Brendon Attard

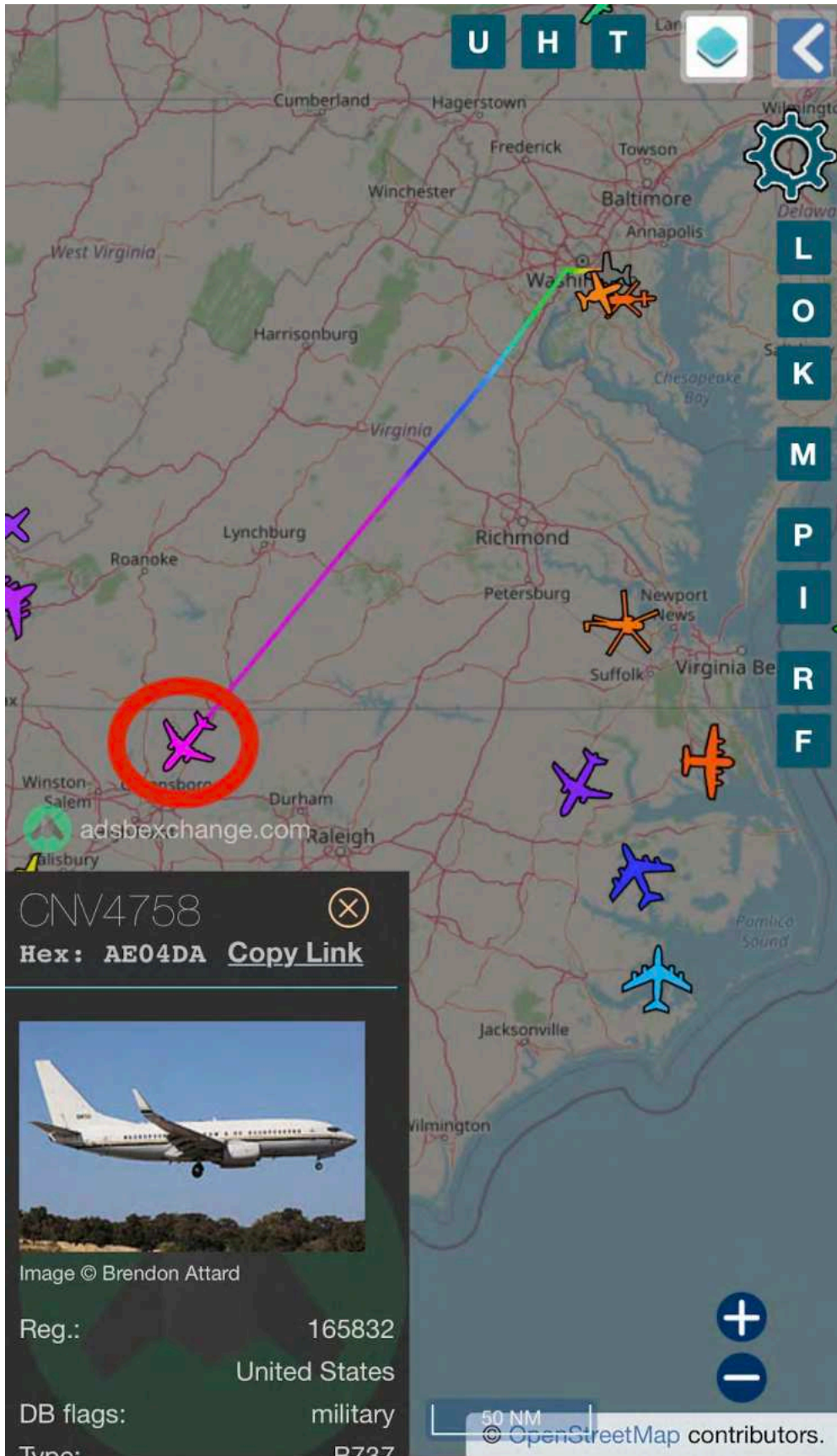
Reg.: 165832
United States

DB flags: military

Type: B737

50 NM
© OpenStreetMap contributors.

LOOKPIRF



A map of the Washington, D.C. area showing flight paths. A red arrow points from Silver Spring to Washington, and a yellow arrow points from Washington to Alexandria. A green line connects Alexandria to the west, and an orange line connects Alexandria to the east. Several orange airplane icons are scattered on the map. A dark overlay at the bottom left contains aircraft information.

U H T


L O K

M P I R F

adsbexchange.com

5 NM

© OpenStreetMap contributors.

ONV4758 
Hex: AE04DA [Copy Link](#)




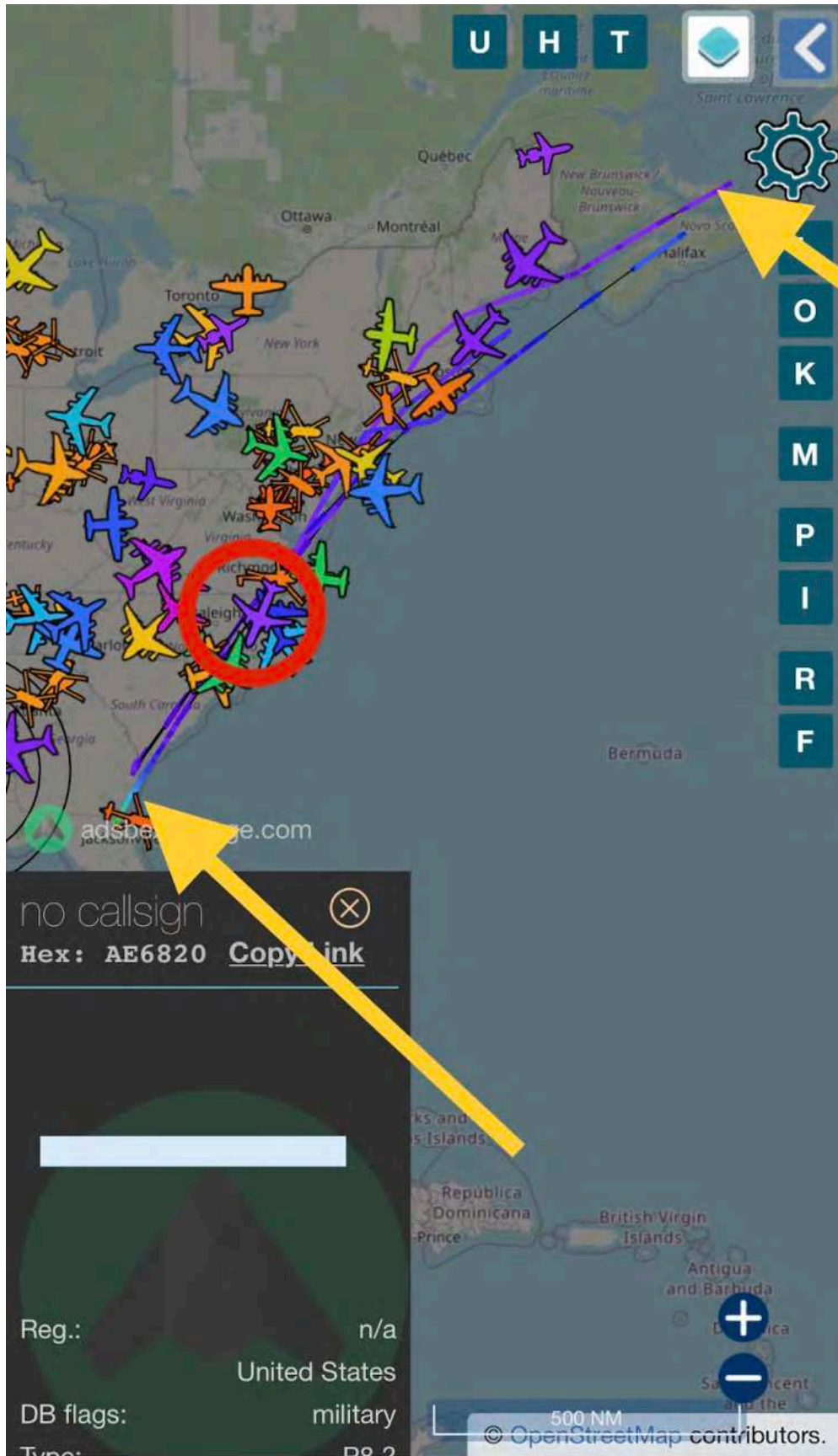
Image © Brendon Attard

Reg.: 165832
United States

DB flags: military


Type: B737

Right by the White House again



P-8 Poseidon from Jax, Fl, to Nova Scotia and back.

U H T

empty callsign 
Hex: AE035E [Copy Link](#)




Image © Evan Dougherty

Reg.: 58-0077
United States

DB flags: military

Type: K25P

100 NM
© OpenStreetMap contributors.

L
O
K
M
P
I
R
F

+

-

Pennsylvania **National Guard**

U H T

adsbexchange.com

CTM1013
Hex: 3B7544 [Copy Link](#)

Image © Tommaso Dal Maso

Reg.: F-UJCS
France

DB flags: military

150 nmi
200 nmi

© OpenStreetMap contributors.

French Military in United States

U H T

Canada

Hudson Bay


México

Colombia

Perú

Argentina

adsbexchange.com

CTM1013 

Hex: 3B7544 [Copy Link](#)




Image © Tommaso Dal Maso

Reg.: F-UJCS
France

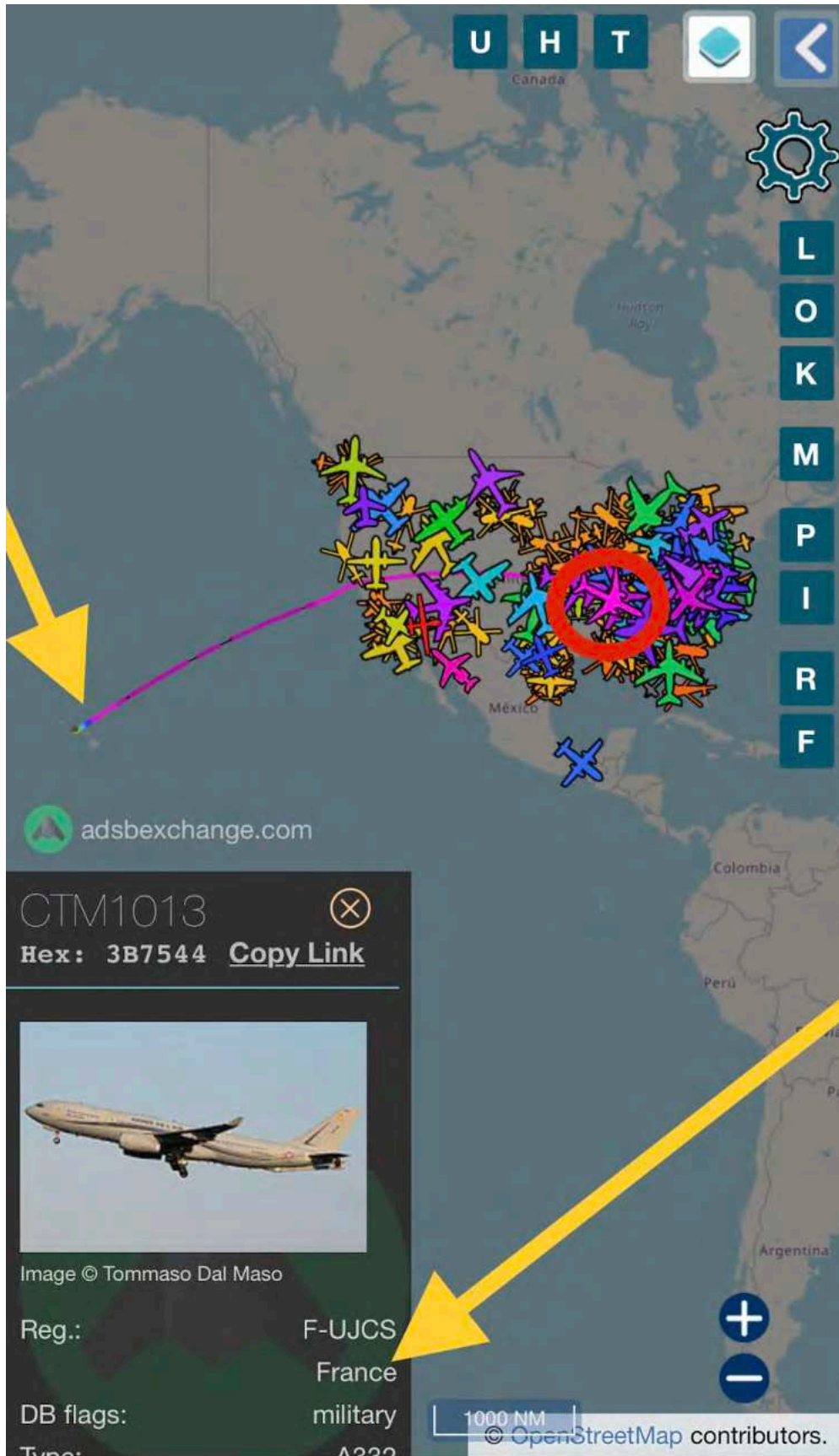
DB flags: military

Type: A332

1000 NM

© OpenStreetMap contributors.

L
O
K
M
P
I
R
F



Flew from Hawaii to Savannah, Georgia

U H T

adsbexchange.com

hex: AE4EB8 [Copy Link](#)




Image © Atsushi Kameda

Reg.:	168434
	United States
DB flags:	military
Type:	P8
	Boeing P-8 Poseidon

500 NM
© OpenStreetMap contributors.

U H T

LOCKPIRF

United States

México

Ciudad de México

Ciudad de Guatemala

Phoenix

Los Angeles

NAVY

+

-

P-8 Poseidon from Los Angeles to Atlantic Coast

8:43



U H T



L
O
K
M
P
I
R
F



All Military Aircraft at 8:43 PM CST

U H T


London Buffalo Erie

Scranton

Pittsburgh Harrisburg Allentown

Baltimore Annapolis Washington

Richmond Hampton Virginia Beach

SPAR28 

Hex: AE087E [Copy Link](#)




Image © Severin Hackenberger

Reg.: 01-0028
United States

DB flags: military

100 NM
© OpenStreetMap contributors.

sbexchange.com

LOOKPIRF

+

-

Settings

Map navigation icons

SPAR28

U H T



L
O
K
M
P
I
R
F



SPAR28



Image © Severin Hackenberger

Reg.: 01-0028

United States

DB flags: military

Type: C-130




500 NM © OpenStreetMap contributors.

From Hawaii to D.C.

U H T

L O K M P I R F

empty callsign 

Hex: AE035E [Copy Link](#)




Image © Evan Dougherty

Reg.: 58-0077
United States

DB flags: military


Type: K35R

100 NM
© OpenStreetMap contributors.

Pennsylvania **National Guard**

U H T

adsbexchange.com

empty callsign 
Hex: AE05A6 [Copy Link](#)




Image © Evan Dougherty

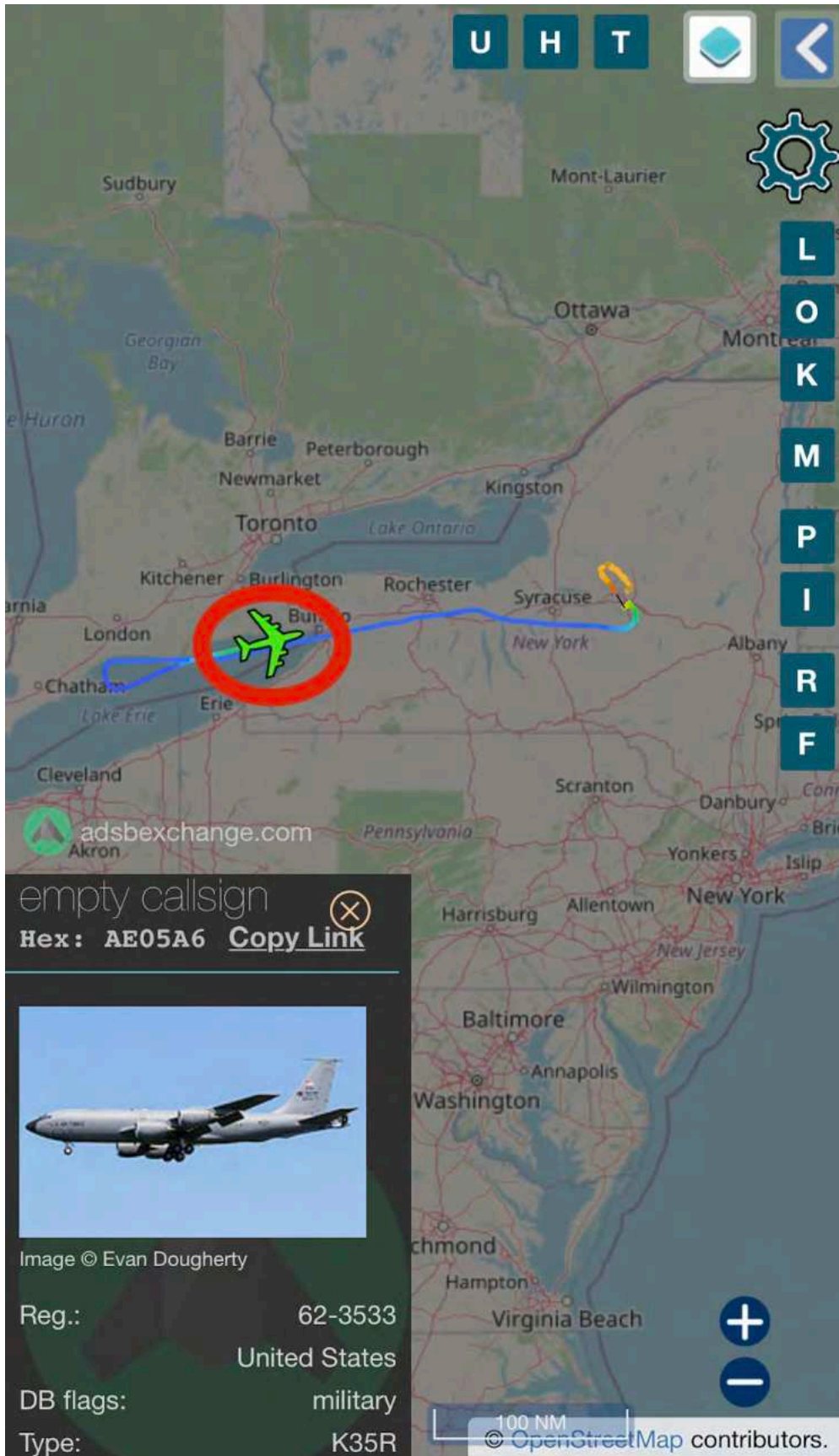
Reg.: 62-3533
United States

DB flags: military

Type: K35R

100 NM
© OpenStreetMap contributors.

L
O
K
M
P
I
R
F



U H T

Delta Reservoir

Rome

Griffiss International Airport

NY 365

adsbexchange.com

NY 233

NY 49

NY 5

Kirkland

2 NM

© OpenStreetMap contributors.

LOCKPIRF

empty callsign
Hex: AE05A6 Copy Link




Image © Evan Dougherty

Reg.: 62-3533
United States


DB flags: military

Type: K35R

New York **National Guard**

U H T Island

L
K
M
P
I
R
F

RRR2141 
Hex: 43C6F8 [Copy Link](#)




Image © Michał Furmańczyk

Reg.: ZZ335
United Kingdom

DB flags: military

1000 NM
© OpenStreetMap contributors.

United Kingdom at AFB in Tampa


U H T

adsbexchange.com

Flotte

ROH732 ✕

Hex: **AE04B9** [Copy Link](#)



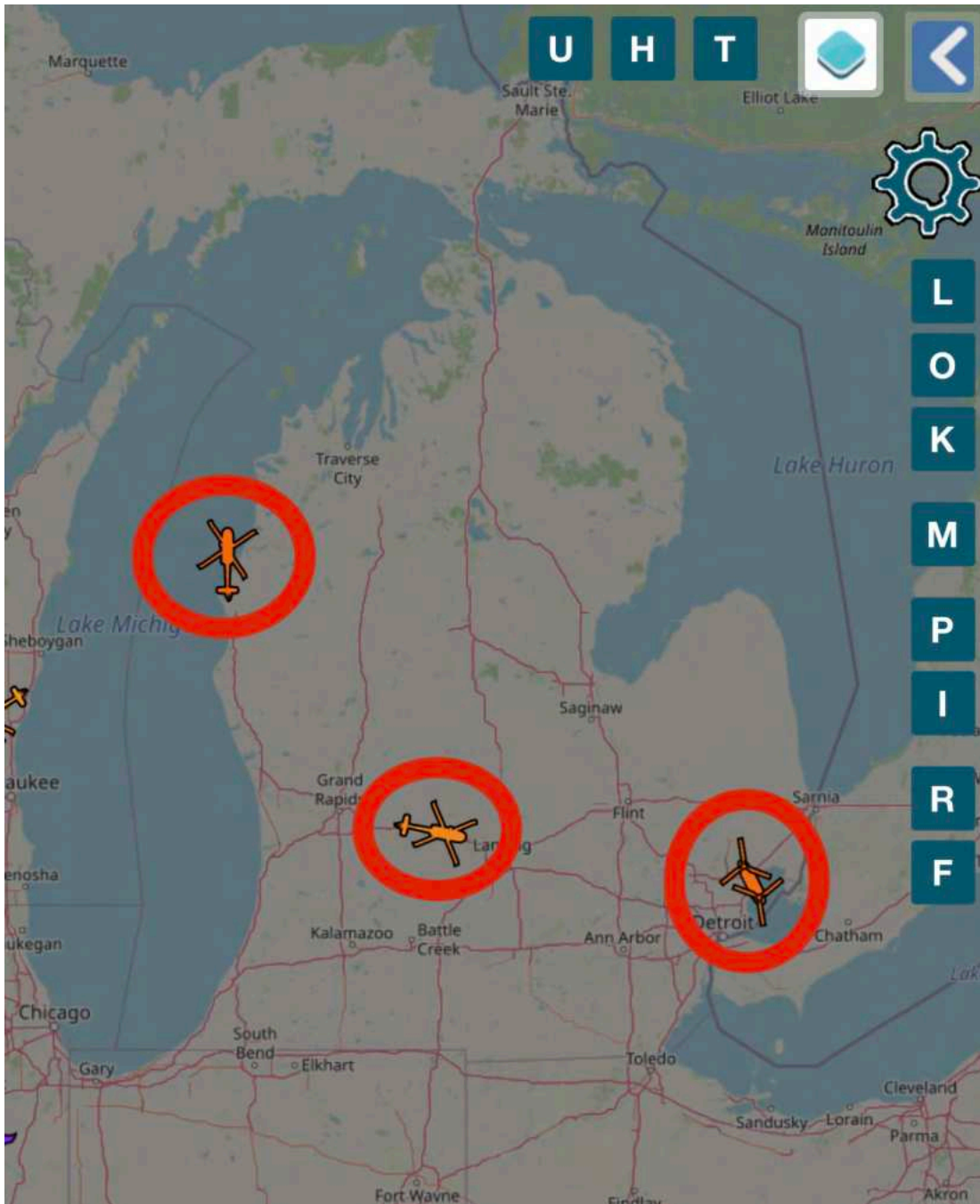
Reg.: 58-0030
United States

DB flags: military

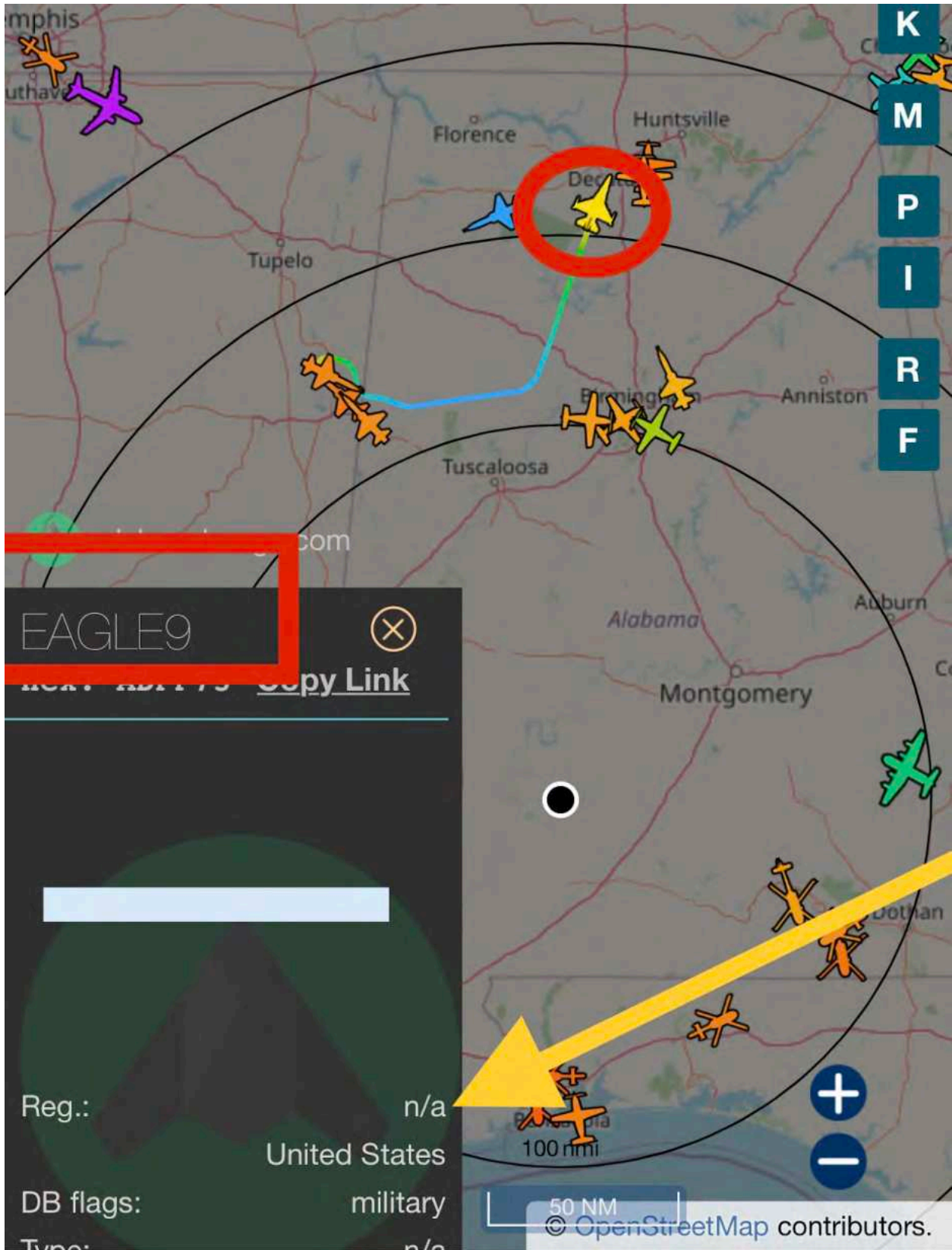
Type: K25R

100 NM
© OpenStreetMap contributors.

Maine National Guard



Michigan National Guard



Unmarked U.S. Fighter Jet with Call Sign = Eagle

F-15 Eagle.

U H T

adsbexchange.com

HOOVR44 ⊗
 Hex: AE01C6 [Copy Link](#)

Image © Daniël Obers

Reg.: 64-14844
 United States

DB flags: military


Type: P135

100 NM
 © OpenStreetMap contributors.


Nebraska **National Guard**

U H T

adsbexchange.com

697537 

Hex: AE624D [Copy Link](#)



Reg.: 69-7537
United States


DB flags: military



© OpenStreetMap contributors.

The image shows a map interface with a search bar at the top containing 'UHT'. A yellow circle highlights an aircraft icon on the map near Washington, D.C. An orange flight path is visible on the map. A sidebar on the right contains buttons labeled 'L', 'O', 'K', 'M', 'P', 'I', 'R', 'F'. A bottom panel displays aircraft details for hex AE624D, including a photo of a helicopter, registration 69-7537, and the flag 'military'. Map navigation controls like zoom in (+) and zoom out (-) are at the bottom right.

U H T

adsbexchange.com

697537 
 Hex: AE624D [Copy Link](#)

Reg.: 69-7537
 United States

DB flags: military


5 NM
 © OpenStreetMap contributors.

8 aircraft in 2 days through the 33 mile No Fly Zone
radius by White House

U H T

Syracuse
New York
Albany
Springfield
Massachusetts
Boston
Hartford
Danbury
Connecticut
New Bedford
Scranton
Yonkers
Bridgeport
New York
Islip
Allentown
New Jersey
Wilmsburg
Annapolis
Baltimore
Washington

adsbexchange.com

STEAM68 
 Hex: AE5FA7 [Copy Link](#)




Image © Nick Dean

Reg.: 21-46060
United States

DB flags: military

Type: B762

100 NM
© OpenStreetMap contributors.

L
O
K
M
P
I
R
F

Look at all that activity

U H T

L O K M P I R F

adsbexchange.com

150 nmi

200 nmi

100 NM

© OpenStreetMap contributors.

Reg.:	n/a
	United States
DB flags:	military
Type:	P8 ?
	BOEING P-8 Poseidon
Squawk:	1524

P-8 Poseidon

U H T

Vancouver

Washington

Portland

Oregon

Idaho

Salt Lake City

Utah

Nevada

Las Vegas

Arizona

Phoenix

Mexicali

adsbexchange.com

200 NM

© OpenStreetMap contributors.

L
O
K
M
P
I
R
F

Image © Mike Forsberg

Reg.:	A41-207
	Australia
DB flags:	military
Type:	C17
	BOEING C-17 Globemaster 3
Squawk:	1606

U H T

Gig Harbor
University Place
Tacoma
Lakewood
Fort Lewis
Spanaway
Joint Base Lewis-McChord
North Yelm
Yelm
Puyallup
Bonney
South Hill
Eatonville
Graham

WA 167

L
O
K
M
P
I
R
F

Image © Mike Forsberg

Reg.: A41-207
Australia

DB flags: military

Type: C17
BOEING C-17 Globemaster 3

Squawk: 1606

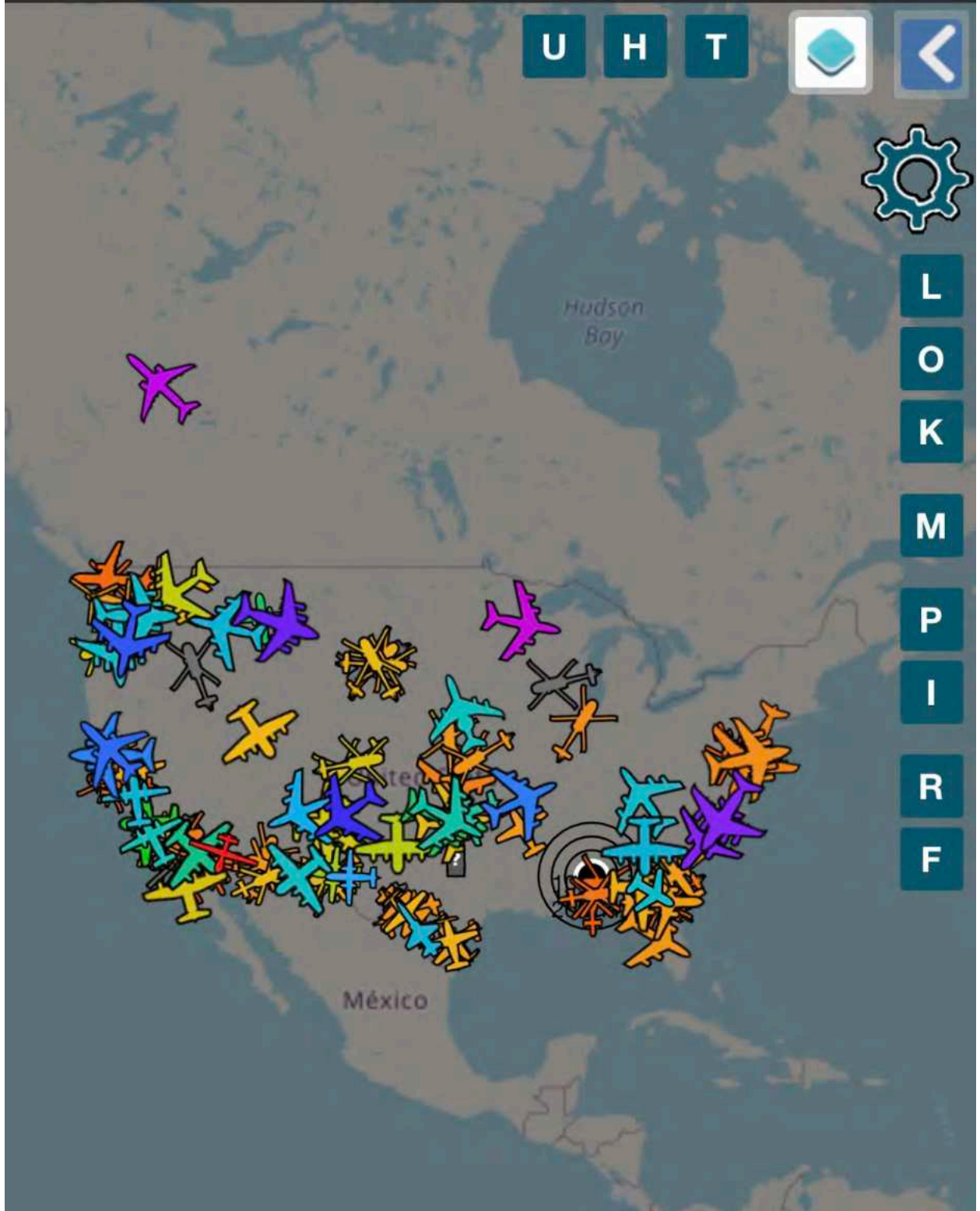
5 NM
© OpenStreetMap contributors.

Australia taking off from Military Base in Washington
State

10:22



L
O
K
M
P
I
R
F



All Military Aircraft at 10:22 PM CST

U H T

Gulf of Saint Lawrence

Ottawa

New York

Washington

adsbexchange.com

Hex: AE67EB [Copy Link](#)

Reg.: n/a
United States

DB flags: military

Type: P8 ?

BOEING P-8 Poseidon

500 NM

© OpenStreetMap contributors.

P-8 Poseidon

U H T

adsbexchange.com

COBRA35
Hex: AE01CB [Copy Link](#)

Image © Colin Moeser

Reg.: 62-4135
United States

DB flags: military

Type: P135

50 NM
© OpenStreetMap contributors.


Nebraska **National Guard**

Map interface showing aircraft tracks and details for KING92.

Map labels: Lewiston, Walla Walla, Boise, Nampa, Twin Falls.

UI Elements: U H T, Settings gear, L O K M P I R F, adsbexchange.com, 50 NM, © OpenStreetMap contributors.

KING92 ⊗
Hex: **AE5C9E** [Copy Link](#)



Reg.: 15-5832
United States

DB flags: military

Type: C30J

Idaho **National Guard**

adsbexchange.com

RUDY37 ✕
Hex: **AE6B9D** [Copy Link](#)

Reg.: n/a
United States

DB flags: military

Type: n/a

50 NM
© OpenStreetMap contributors.

Unmarked Heli on coast of Mexico

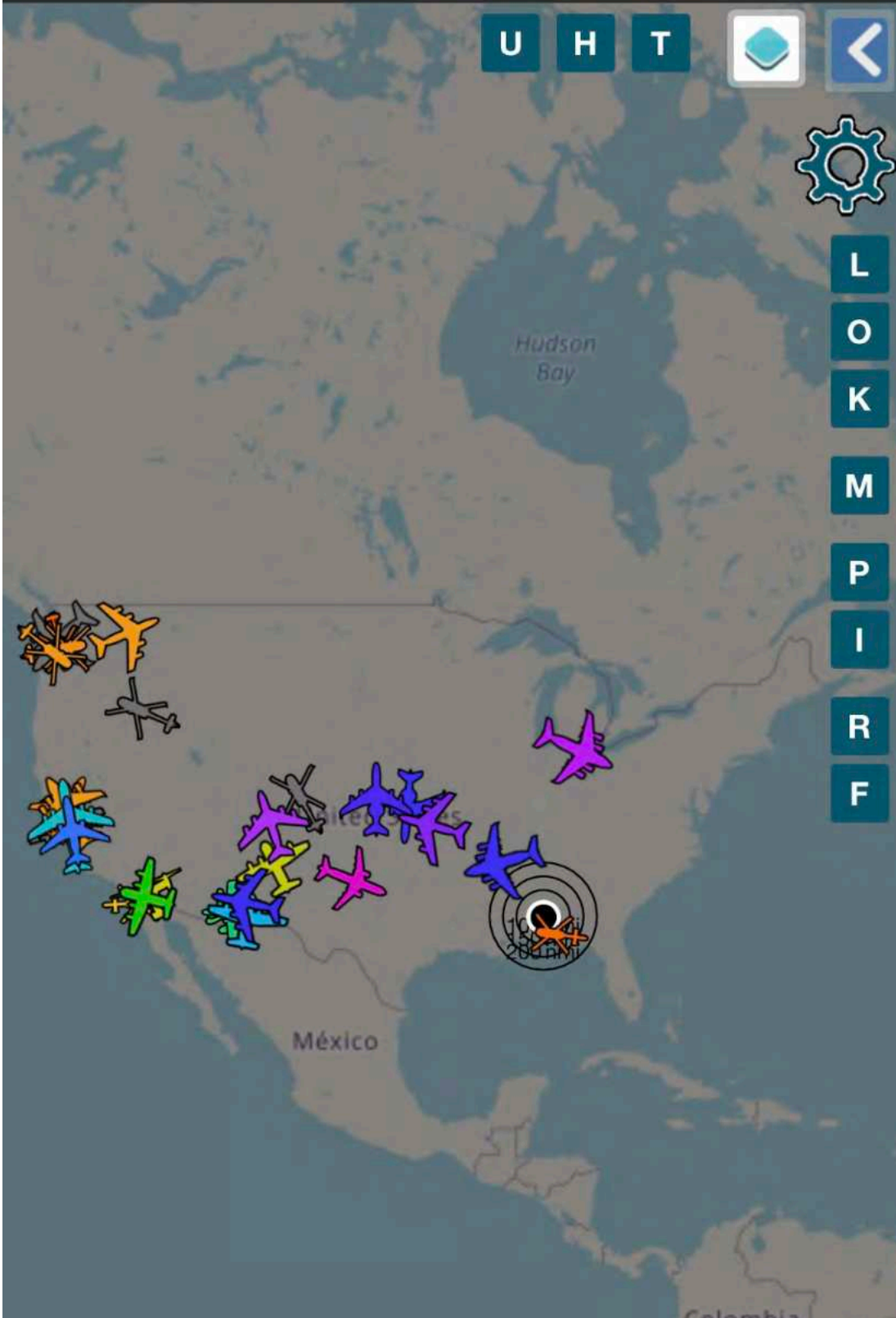
12:48



U H T



L
O
K
M
P
I
R
F



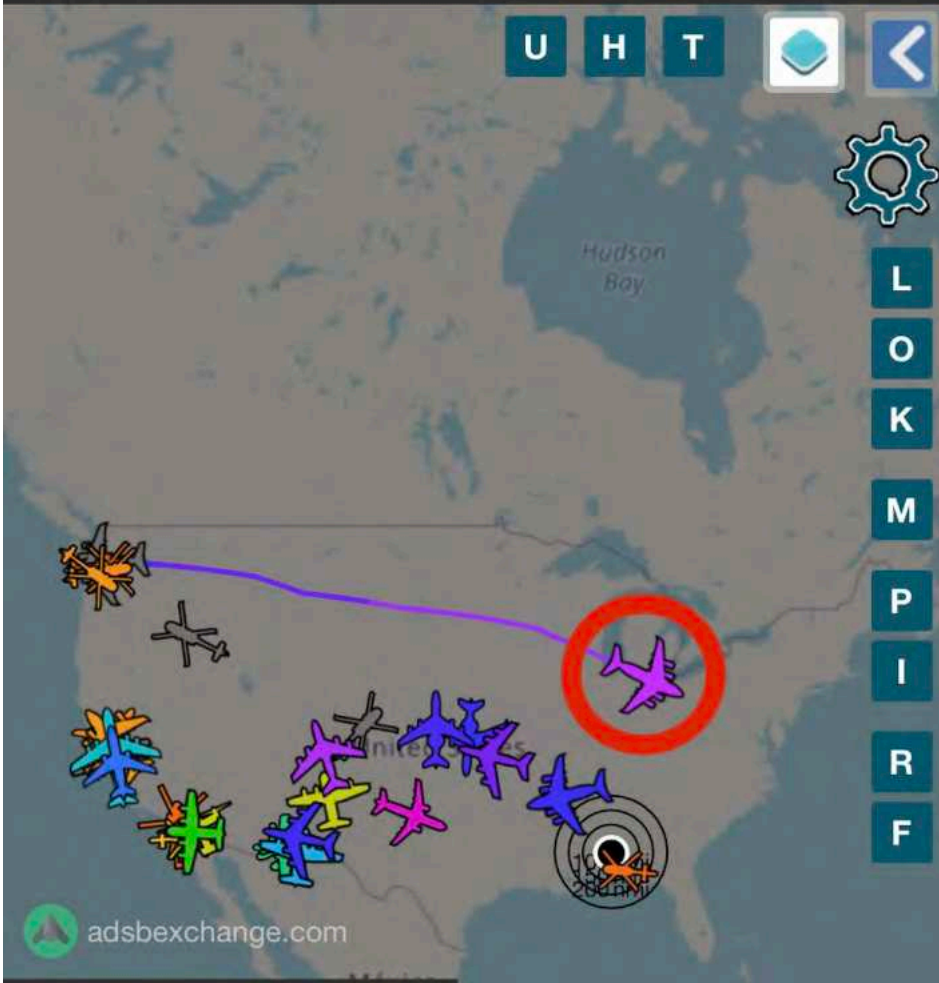
All Military Aircraft at 12:48 AM CST

12:49



U H T

L
O
K
M
P
I
R
F



ASY597

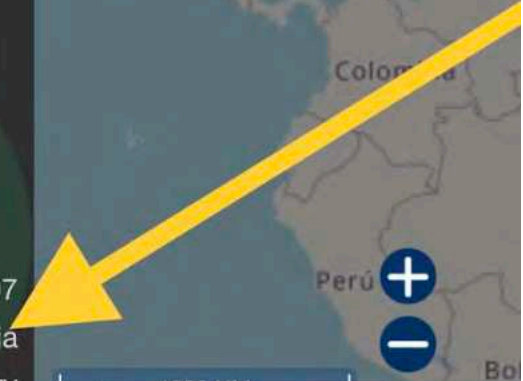
Hex: 7CF86A [Copy Link](#)

Image © Mike Forsberg

Reg.: A41-207
Australia

DB flags: military

Type: C17



Another Australian C-17 in U.S.

Regina
Winnipeg

U H T

Settings

LOOK MEPIRF

Scale: 100, 150, 200

200 NM

© OpenStreetMap contributors.

airspexchange.com

Phoenix Ciudad Juárez

San Antonio Houston Baton Rouge

Veracruz

Merida

Boeing E-3G Sentry

Reg.: 79-0001
United States
DB flags: military
Type: E3TF

E-3G Sentry

12:50



Regina
Winnipeg
U H T


Settings
LOOKPIRF

200 NM

StreetMap contributors

airspexchange.com

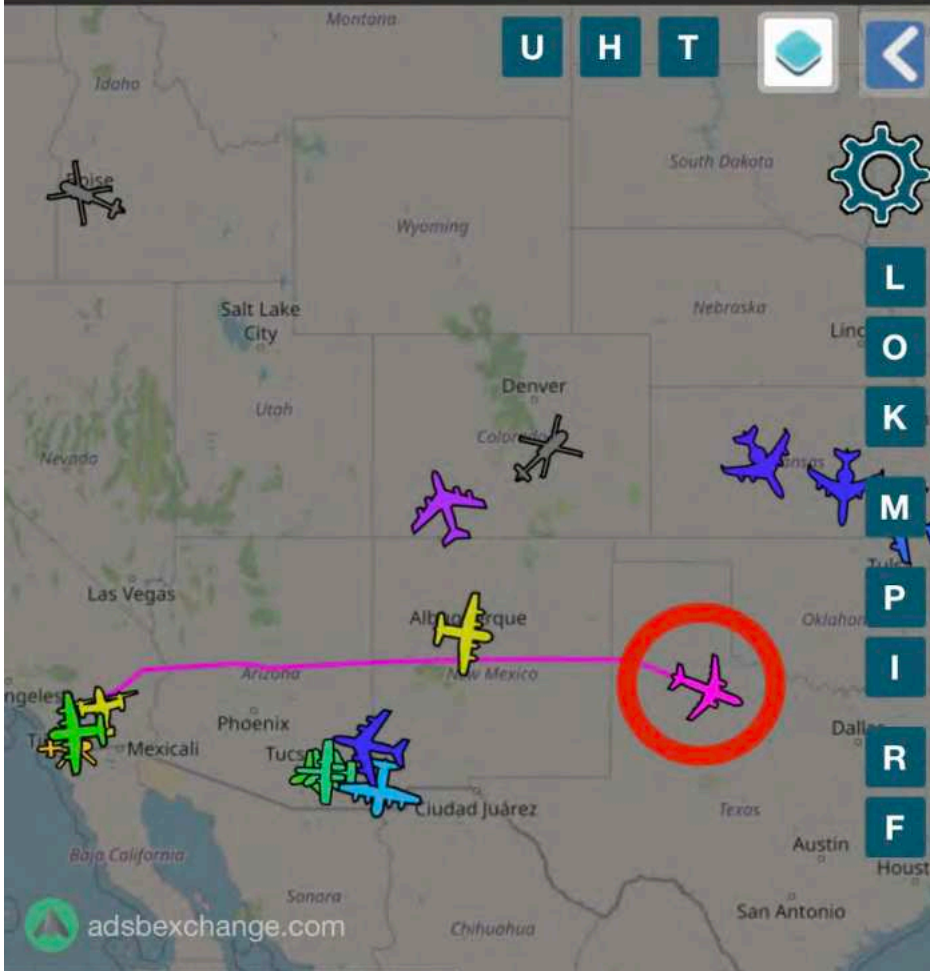
✕



Reg.: 78-0576
United States
DB flags: military
Type: E3TF
Boeing E-3G Sentry

Another **E-3G Sentry**

12:51



U H T
L
O
K
M
P
I
R
F

Hex: AE0976 [Copy Link](#)



Image © Chofu Spotter - Aria H Kanzaki

Reg.: 165833
United States
DB flags: military
Type: B737


Boeing C-40A Clipper


© OpenStreetMap contributors.

C-40A Clipper

The image shows a screenshot of the ADS-B Exchange website's map interface. A flight path is visible, starting from Sumatra, Indonesia, and ending in Manila, Philippines. A red circle highlights the flight's origin area. The map includes various UI elements: a top navigation bar with 'UHT' and a home icon; a settings gear icon; a vertical sidebar with 'LOOKPIRF' buttons; a search bar at the bottom right; and a scale bar for 500 NM. The background map shows East Asia, Southeast Asia, and parts of Australia.

adsbexchange.com

SUMO66 
Hex: AE20B8 [Copy Link](#)



Reg.: 167983
United States
DB flags: military

500 NM
© OpenStreetMap contributors.

C-130 Hercules in Indonesia

U H T

L O K M P I R F

adsbexchange.com

FAF4061

Hex: 3B75A8 [Copy Link](#)

Image © Brendon Attard

Reg.: F-UJCH
France

DB flags: military

Type: A332

500 NM
© OpenStreetMap contributors.

Detailed description: The image is a screenshot of a flight tracking application. The main part of the screen is a map of Southeast Asia and South Asia. A purple line indicates a flight path starting from a purple airplane icon in India (circled in red) and ending at a green airplane icon in Singapore (boxed in yellow). Other airplane icons are visible in the region. On the right side, there is a vertical stack of buttons labeled 'L O K M P I R F'. At the top, there are buttons 'U H T' and a gear icon. At the bottom right, there are zoom in (+) and zoom out (-) buttons. A green arrow points from the bottom right towards the information panel. The information panel at the bottom left contains details for a specific aircraft: FAF4061, Hex: 3B75A8, with a 'Copy Link' button, an image of the aircraft, and registration details: F-UJCH, France, military, and Type: A332. The map includes labels for various cities and regions like Lucknow, Kathmandu, Medan, and Singapore. The bottom of the map shows a scale bar for 500 NM and a copyright notice for OpenStreetMap contributors.

France in Singapore

U H T

Settings gear icon

L
O
K
M
P
I
R
F

GUTS65 (X)
Hex: AE0942 [Copy Link](#)

Reg.: 73-01208
United States
DB flags: military
Type: B737

U.S. in Iraq

Call Sign = GUTS

U H T

FRV0403
Hex: 0200CC [Copy Link](#)

Image © Andre Giam

Reg.: CN-MVI
Morocco

DB flags: military

Ty: B738

Morocco in France

U H T

Island

United Kingd

España


Algérie / الجزائر


موريتانيا

Mali

Nig

L
O
K
M
P
I
R
F

CFC3065 
Hex: C2C1F1 [Copy Link](#)



Reg.: 144619
Canada
DB flags: military
Type: CL60

Canada to France

U H T

Монгол улс
中国
India
Việt Nam
Philippines
Malaysia
Indonesia
Papua Niugini
Australia

LOOKMPIRF

XA201
Hex: 71F882 [Copy Link](#)




Image © Junha Park-Korea Aero Photos

Reg.: 19-003
South Korea

DB flags: military

Type: A322

A yellow arrow points from the aircraft icon in the popup to the registration number 19-003.

South Korea to Australia

U H T

Settings

LOOKMPIRF

ASX597

Hex: 7CF86A [Copy Link](#)

Image © Mike Forsberg

Reg.: A41-207
Australia

DB flags: military

Type: C17

Australian C-17 to Delaware

U H T

Settings

LOOKMPIRF

ASX597

Hex: 7CF86A [Copy Link](#)

Image © Mike Forsberg

Reg.: A41-207

Australia

DB flags: military

Type: C17

Virginia Beach

U H T

Little Creek

Little Creek Wildlife Area - Main Tract

DE 10

DE 1

88

98

97

95

93

93

92

91

88

over


3

DE 10

Dover Air Force Base

Ted Hart Conserva Area - Lo Lane Tr

LOCKMPIRF

ASY597 

Hex: 7CF86A [Copy Link](#)




Image © Mike Forsberg

Reg.: A41-207
Australia

DB flags: military

Type: C17

Dover AFB


U H T

Queensland

Gold Coast

Sydney

Canberra

105714 

Hex: AE4BE7 [Copy Link](#)




Image © Brendon Attard

Reg.: 10-5714
United States

DB flags: military

Type: C301

L
O
K
M
P
I
R
F

The image shows a mobile application interface for tracking aircraft. The main view is a map of Australia with several aircraft icons in various colors (orange, purple, pink, blue, green) scattered across the country. A green aircraft icon near Sydney is highlighted with a red circle. On the right side, there is a vertical stack of navigation buttons: 'L', 'O', 'K', 'M', 'P', 'I', 'R', 'F'. At the top, there are buttons for 'U', 'H', 'T', a map view icon, and a back arrow. A settings gear icon is also present. A dark overlay at the bottom left displays detailed information for a specific aircraft, including its tail number (105714), hex code (AE4BE7), a copy link, a photo of the aircraft, and its registration (10-5714), country (United States), database flags (military), and type (C301).

U.S. C-130 Hercules near Sydney, Australia

The only “base” we have in Australia is northern Australia where Marines go once a year to train.

U H T

Settings icons: Home, Back, Gear, L, O, K, M, P, I, R, F

Map labels: vatska, Србија, Висула, България, Скопје, Istanbul, İzmir, Türkiye, Azərbaycan, تهران, عراق / العراق, سوريا, دمشق, القاهرة, الأردن, البصرة, شيراز, مدینه, السعودية, جدة, اليمن, صنعاء, Eritrea, ارتريا, جمهورية أرض الصومال, Jamhuuriyadda Soomaaliland, Soomaaliya, الصومال, Muqdisho, مقديشو, Kenya, Dar es-Salaam, Madagasikara

PAT30 (Close icon)

Hex: **AE03FF** [Copy Link](#)

Image © Severin Hackenberger

Reg.: **84-00153**
United States

DB flags: **military**

Type: **B520**

U.S. in Kenya

2:11

LOUISVILLE'S ONLY WATERFRONT HOTEL

Book Now

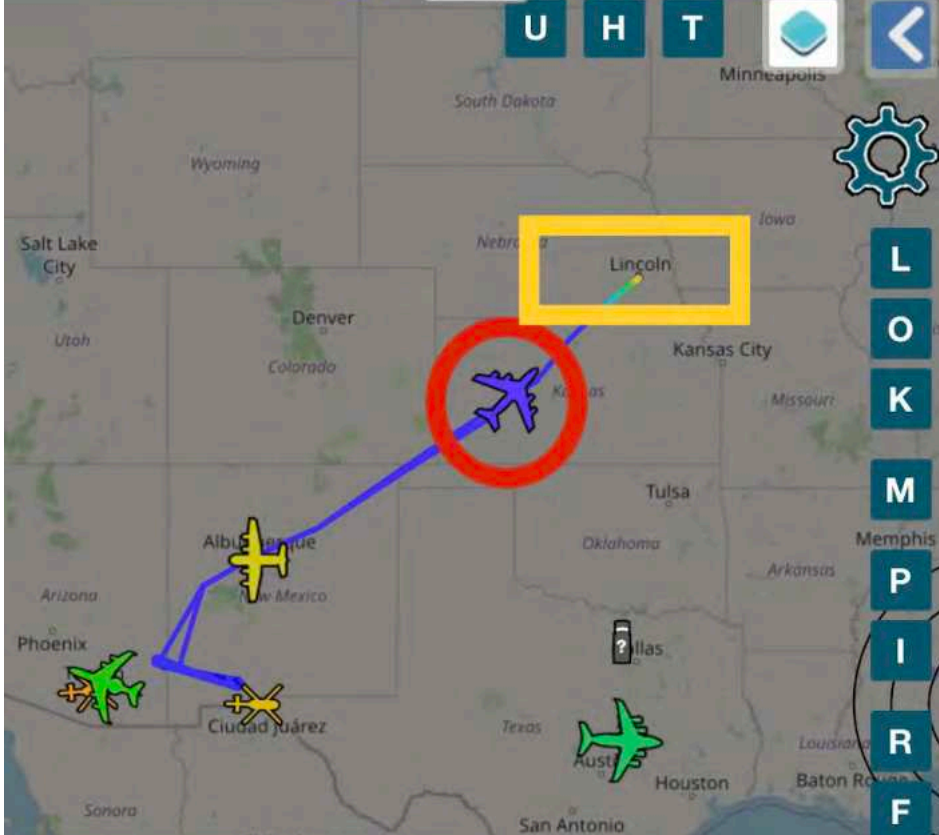


GALT HOUSE HOTEL

U H T Minneapolis



L O K M P I R F



HOOVR44

Hex: AE01C6 [Copy Link](#)




Image © Daniël Obers

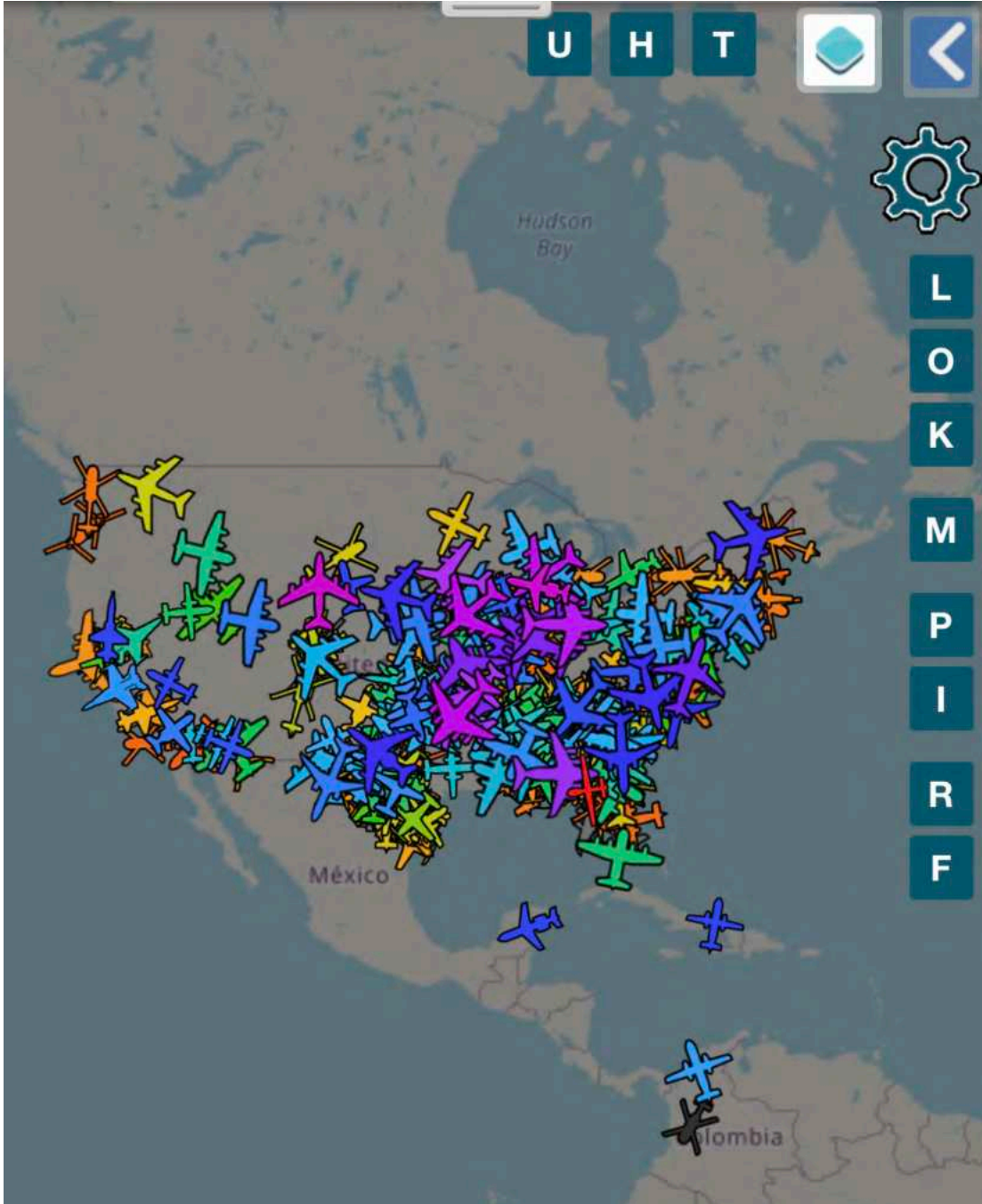
Reg.: 64-14844
United States

DB flags: military

Type: B125

Nebraska National Guard

August 19, 2022:



All Military Aircraft

U H T

200 nmi

The Bahamas

La Habana

Cuba

República Dominicana

Kingston

Ciudad de Guatemala

Honduras

Nicaragua

Caracas

Venezuela

Colombia

Perú

Lima

Hex: AE68CU [Copy Link](#)




Image © Hector Antonio -HR
Planespotter

Reg.: 16-3025
United States

DB flags: military

Type: D328
Dornier C-146A Wolfhound

The image shows a mobile application interface for tracking aircraft. The main map displays a large number of colorful aircraft icons over the Caribbean region. A specific aircraft, a blue and white Dornier C-146A, is highlighted with a red circle. A yellow arrow points from this circle to a detailed information panel. The panel includes a photo of the aircraft, its registration number (16-3025), country (United States), database flags (military), and type (Dornier C-146A Wolfhound). The interface also features a search bar at the top with the letters 'U H T', a settings gear, and a vertical stack of buttons labeled 'L O K M P I R F'.

U.S. **C-146A Wolfhound** in Columbia

The screenshot shows a flight tracking application interface. At the top, there are navigation icons including 'U', 'H', 'T', a home button, and a back arrow. A vertical menu on the right contains the letters 'L', 'O', 'K', 'M', 'P', 'I', 'R', 'F'. The map displays a large number of aircraft icons in various colors (blue, green, yellow, orange, purple, red) scattered across the Southeastern United States, including areas around Atlanta, Charlotte, and Jacksonville. Two concentric circles are drawn around Atlanta, labeled '150 nmi' and '200 nmi'. A specific aircraft icon, a Dornier C-146A Wolfhound, is circled in red and has a yellow arrow pointing to its information panel in the bottom left corner. The information panel includes a small image of the aircraft and the following details:

Reg.:	12-3050
	United States
DB flags:	military
Type:	D328
	Dornier C-146A Wolfhound
Squawk:	4670

U H T

Settings

L
O
K
M
P
I
R
F

Hex: AE17ED [Copy Link](#)

Reg.: 166509
United States

DB flags: military

Type: Q4
Northrop Grumman RQ-4N


RQ-4N GlobalHawk Drone

U H T

Settings

LOOKPIRF

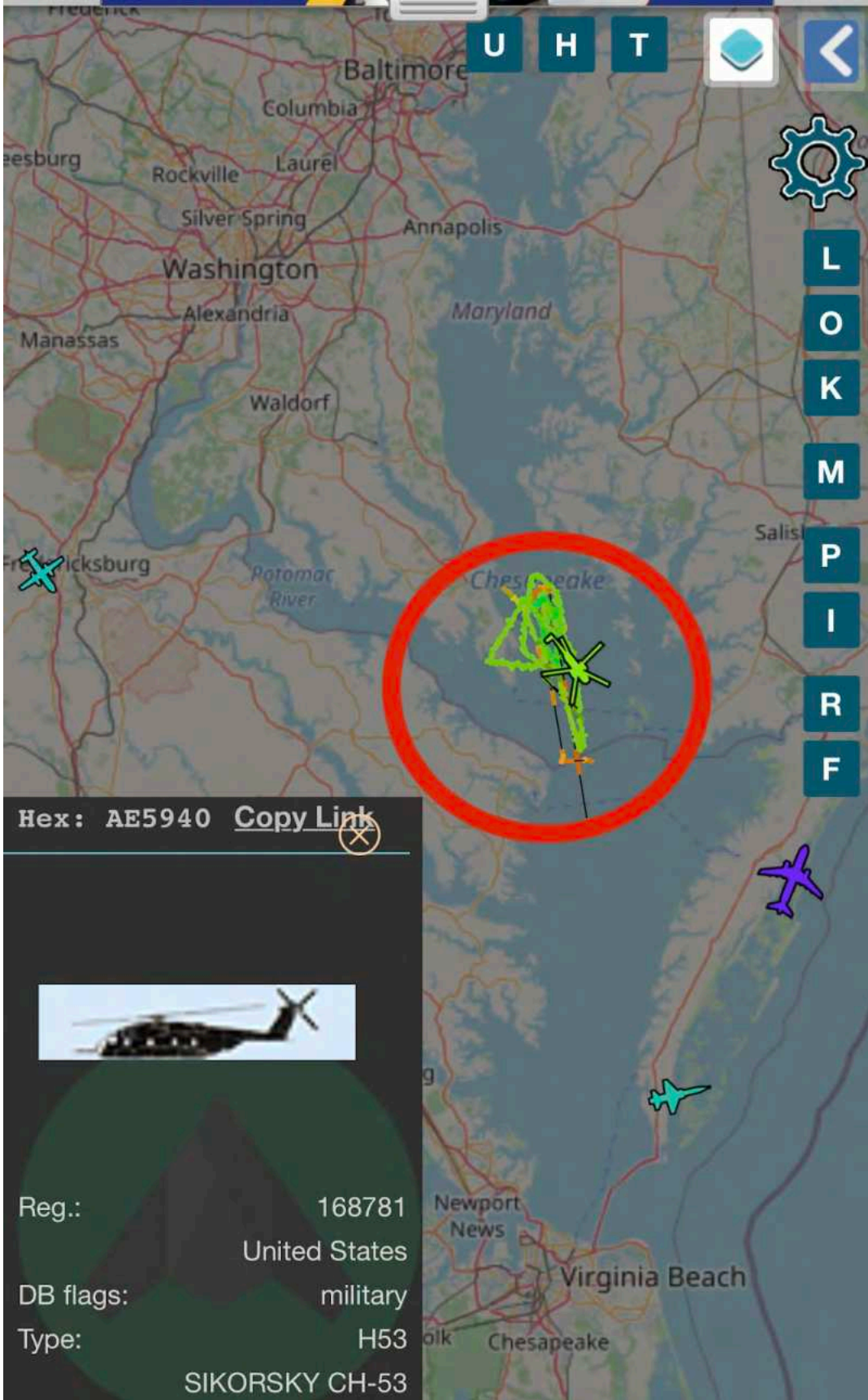
Hex: AE5940 [Copy Link](#)



Reg.: 168781
United States

DB flags: military

Type: H53
SIKORSKY CH-53



The image shows a map of the Chesapeake Bay region in Maryland and Virginia. A flight path is highlighted in green and circled in red, starting near Washington, D.C. and ending near the Chesapeake Bay. Other aircraft icons are visible on the map, including a purple one near Virginia Beach and a cyan one near the Potomac River. The map interface includes a search bar at the top with the letters 'U H T', a settings gear icon, and a vertical stack of buttons labeled 'LOOKPIRF'. A data panel at the bottom left provides details for the selected aircraft, including its hex code (AE5940), registration (168781), manufacturer (SIKORSKY CH-53), and flags (military).

CH-53

U H T

Hex: AE67E9 [Copy Link](#)

Reg.: n/a
United States

DB flags: military

Type: P8 ?

BOEING P-8 Poseidon

Richmond

Charlotte

Atlanta

Jacksonville

Nassau

The Bahamas

Camaguey

Turks
Caicos I

L
O
K
M
P
I
R
F


P-8 Poseidon

U H T


Golfe du Saint-Laurent / Gulf of Saint Lawrence

Ottawa

LOCKPIRF

SCORE64 

Hex: AE1255 [Copy Link](#)



Reg.: 166511
United States

DB flags: military

Type: C301

U.S. taking off from St. Johns, Canada


U H T


DECEEE90
180454 ComLink

Reg.: 59-1469
United States
DB flags: military
Type: K35B

L
O
K
M
P
I
R
F

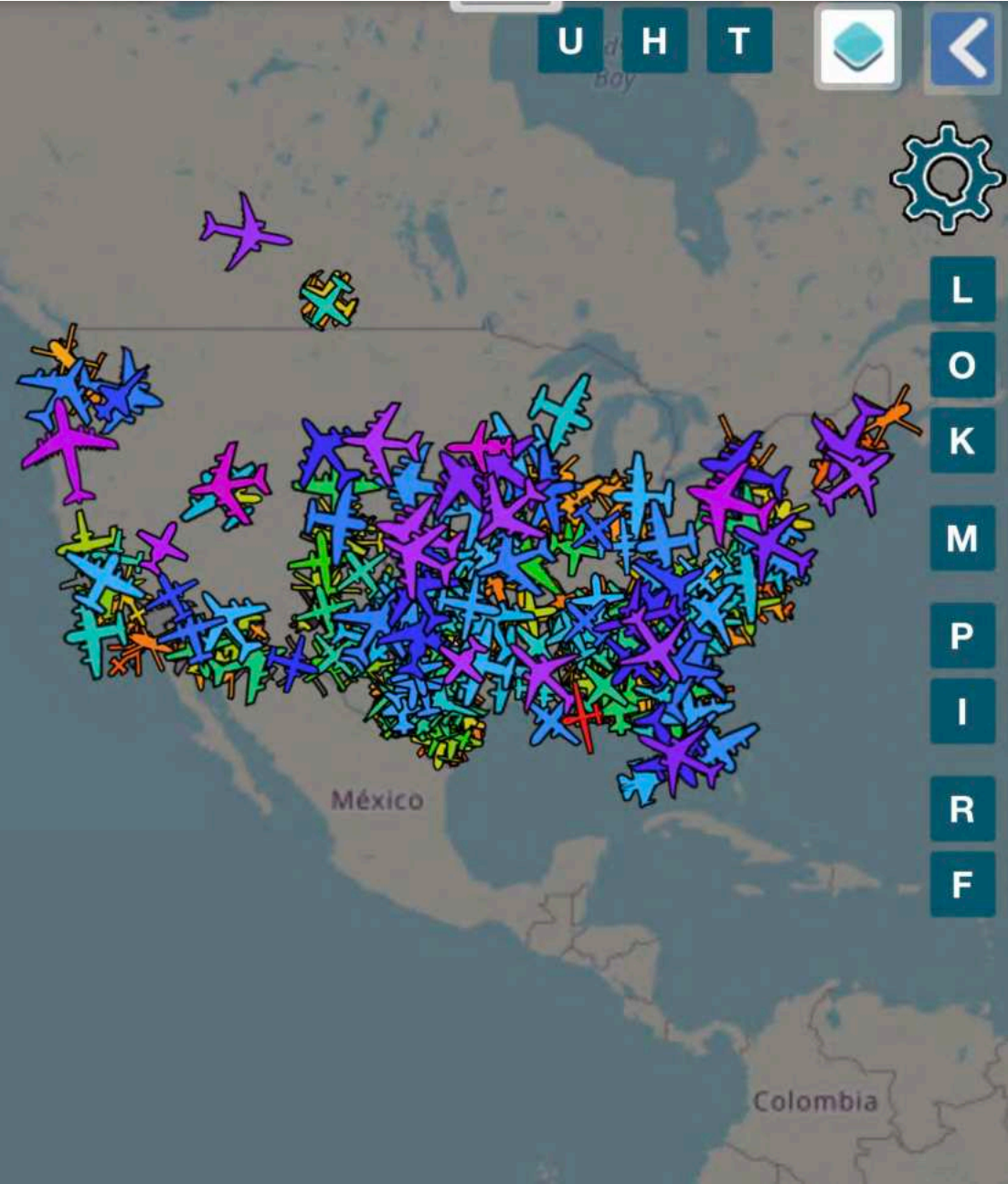
The image shows a screenshot of a flight tracking application. The main view is a map of the Washington, DC metropolitan area, including Silver Spring, Mount Rainier, Washington, and Alexandria. A yellow line traces a flight path starting from the southwest, passing through Washington, and heading towards the southeast. A red arrow points to the 'UHT' label at the top of the map. Another red arrow points to the 'L' label on the right side of the map. A third red arrow points to the 'A' label on the right side of the map. A fourth red arrow points to the 'F' label on the right side of the map. A fifth red arrow points to the 'R' label on the right side of the map. A sixth red arrow points to the 'I' label on the right side of the map. A seventh red arrow points to the 'P' label on the right side of the map. A eighth red arrow points to the 'M' label on the right side of the map. A ninth red arrow points to the 'K' label on the right side of the map. A tenth red arrow points to the 'O' label on the right side of the map. A eleventh red arrow points to the 'L' label on the right side of the map. A twelfth red arrow points to the 'F' label on the right side of the map. A data panel is visible in the bottom left corner, displaying the following information:

DECEE90 
Hex: AE04E4 [Copy Link](#)



Reg.: 59-1469
United States
DB flags: military
Type: K35P

Notice how this aircraft flew well around the No Fly Zone radius?



U H T

150 nmi

200 nmi

Spring Hill

Tampa

Florida

Palm Bay

Port St. Lucie

Fort Lauderdale

Miami

La Habana

Cárdenas

villa Clara

Matanzas

Cienfuegos

Ciego de Avila

Cuba

Cayman Islands

BANDT30

Hex: AE61D7 [Copy Link](#)

Reg.: n/a

United States

DB flags: military

Type: n/a

Unmarked U.S. Fighter Jet

U H T

Nashville Tennessee

Memphis Chattanooga Asheville

150 nmi 200 nmi

KEGGR46
Hex: AE5E12 [Copy Link](#)



Reg.: 17-46037
United States

DB flags: military

Type: B769

LOOKPIRF

La Habana Cárdenas Villa Pinar del Río Matanzas Isla de la Juventud Cienfuegos Cuba Cayman Islands

This image is a screenshot of a flight tracking application. The main display is a map of the southeastern United States and northern Florida, showing numerous aircraft icons in various colors. A yellow box highlights the Nashville, Tennessee area. A red circle highlights a specific purple aircraft icon. Two concentric circles are drawn on the map, labeled '150 nmi' and '200 nmi'. A purple line tracks the path of the highlighted aircraft from the Nashville area towards the Florida coast. On the right side, there is a vertical stack of buttons labeled 'L', 'O', 'K', 'M', 'P', 'I', 'R', 'F'. At the top, there are buttons for 'U', 'H', and 'T', along with a home icon and a back arrow. At the bottom, a dark overlay displays the aircraft's hex code 'KEGGR46' and 'Hex: AE5E12' with a 'Copy Link' button. Below this is a small image of the aircraft, followed by registration information: 'Reg.: 17-46037 United States' and 'DB flags: military'. The aircraft type is listed as 'Type: B769'. The map background shows city names like Memphis, Chattanooga, Asheville, Birmingham, Atlanta, and various Florida cities like Tampa, Miami, and La Habana.


Tennessee **National Guard**

U H T

150 nmi

10 nmi

Hex: AEB5C Copy Link



Reg.: 169330
United States

DB flags: military

Type: P8
Boeing P-8 Poseidon

L
O
K
M
P
I
R
F

P-8 Poseidon with no flight line of where it took off

U H T

Virginia

Kentucky

Tennessee

Mississippi

Alabama

Georgia

South Carolina

Florida

Florida

Miami

Nassa

The Pana

La Habana

Santa Clara

Cuba

Cam

Cayman Islands

150 nmi

200 nmi

Hex: AE4EC9 Copy Link

Image © Marco Papa - North East Spotter

Reg.: 168764
United States

DB flags: military

Type: P8

Boeing P-8 Poseidon

L
O
K
M
P
I
R
F


P-8 Poseidon


Pennsylvania **National Guard**

U H T

LOOKMPIRF

The map displays the Great Lakes basin, including Lake Ontario and Lake Erie. A flight path is shown in green and yellow, starting from the Toronto area, heading west to Buffalo, then north to Rochester, and finally south to Williamsport. A red circle highlights a green aircraft icon at Williamsport. Other aircraft icons include a purple one near Erie and a white one near Buffalo. The interface includes a search bar with 'UHT', a home button, a back button, a settings gear, and a vertical 'LOOKMPIRF' menu.

G27043 
Hex: AE21C9 [Copy Link](#)



Reg.: 05-27043
United States
DB flags: military
Type: H60

U H T


Settings


LOOKPIRF

New York Army National Guard

Old Bear Road Patriot Way Hangar Drive

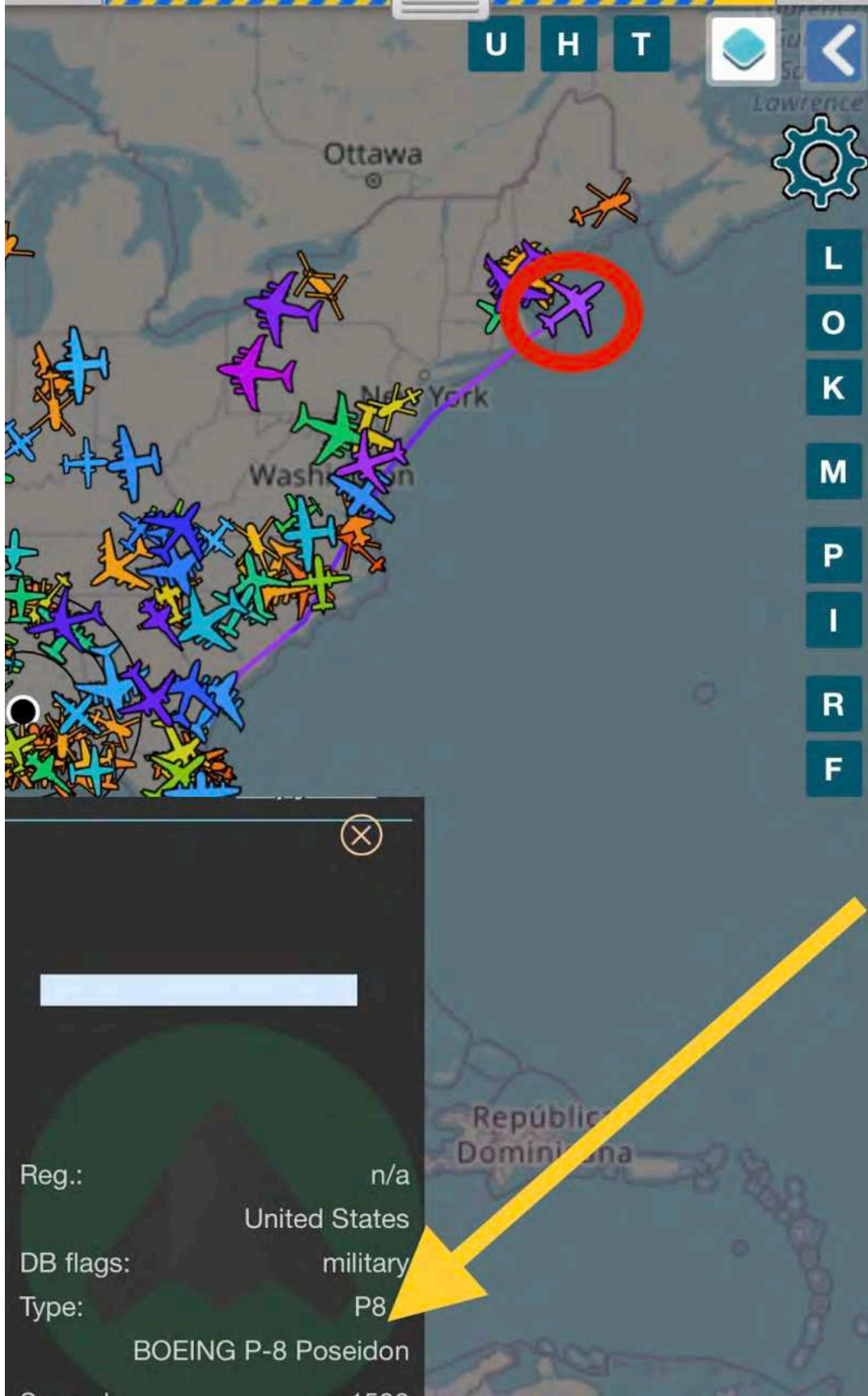
Town of Chili East River Road

G27043 
Hex: AE21C9 [Copy Link](#)



Reg.: 05-27043
United States
DB flags: military
Type: H60

Like KICKING a Dead Horse



P-8 Poseidon

U H T

LOOKPIRF

200 nmi

La Habana

The Bahamas

Cuba

Kingston

Nicaragua

Reg.: 18-1942
United States

DB flags: military

Type: CL55

SAM524
Hex: AE6961 [Copy Link](#)

Special Air Mission

U H T

MINNESOTA
MINNEAPOLIS
WISCONSIN
MILWAUKEE
MICHIGAN
DETROIT
ILLINOIS
CHICAGO
INDIANA
OHIO
KANSAS CITY
MISSOURI
KENTUCKY
TENNESSEE
ATLANTA
ALABAMA
GEORGIA
FLORIDA
MIAMI

LOOKMPREF

EPIC73
Hex: AE07DC [Copy Link](#)




Image © Roger Cannegieter

Reg.: 93-0602
United States

DB flags: military

T...

150 nmi
200 nmi

Detailed description: This is a screenshot of a flight tracking application. The main view is a map of the United States, centered on the Midwest. Numerous aircraft icons in various colors (blue, green, orange, purple) are scattered across the map. A red circle highlights a specific aircraft icon near Lincoln, Nebraska. A purple line connects this icon to a yellow box on the map near Atlanta, Georgia. A dark grey information panel is overlaid on the bottom left, displaying the aircraft's registration 'EPIC73', its hex code 'AE07DC', and a 'Copy Link' button. Below this is a photo of the aircraft, its registration '93-0602', and its status as 'United States military'. The map also shows state names and major cities, and includes navigation and settings icons at the top and right.

North Carolina **National Guard**

U H T

Edmonton
Calgary
Winnipeg
Regina
North Dakota
Minnesota
Wisconsin
Illinois
Iowa
Missouri
Kansas
Nebraska
South Dakota
Montana
Idaho
Utah
Colorado
Arkansas
Louisiana
Texas
New Mexico
Mexico
Coahuila de Zaragoza
Monterrey
Saltillo
Tamaulipas
Reynosa
San Luis Potosi

Minneapolis
Lincoln
Kansas City
Houston
Baton Rouge

L
O
K
M
P
I
R
F

TOPCT31
Hex: AE01CC [Copy Link](#)




Image © Michael Stappen


Reg.: 62-4131
United States

DB flags: military

Type: P135

Nebraska **National Guard**

The image is a screenshot of a map application. At the top, there are navigation icons: a search icon, a back arrow, and a gear icon. Below these are several buttons with letters: U, H, T, L, O, K, M, P, I, R, F. The map shows a region in the southwestern United States, including areas like Palen-McCoy Wilderness, Chocolate Mountains Gunnery Range, Yuma Test Range, Kofa National Wildlife Refuge, Barry M. Goldwater Air Force Range, and Casa Prieta National Wildlife Refuge. A yellow arrow points from the left towards the map. A red circle highlights a specific area on the map, containing a yellow airplane icon and a multi-colored flight path. A dark overlay box is positioned at the bottom left, containing the following text:

SNIPER 
Hex: AE61E6 [Copy Link](#)
Reg.: n/a
United States
DB flags: military


Unmarked U.S. Fighter Jet

Call Sign = Sniper

U H T

LOOKPIRF

BREWR88 (X)
Hex: AE0599 [Copy Link](#)



Reg.: 60-0315
United States
DB flags: military
Type: K95D

La Habana
Ciudad de México
Ciudad de Guatemala
Honduras
Nicaragua
Panama


Wisconsin **National Guard**

U H T

LOOKMPIRF

Minneapolis
Wisconsin
Lake Michigan
Milwaukee
Chicago
Iowa
Illinois
Indiana
Ohio
Lincoln
Kansas City
Missouri
Kentucky
Tennessee
Arkansas
Alabama
Georgia
Florida
Michigan
La Habana

JEEP51
Hex: AE035C [Copy Link](#)



Reg.: 58-0062
United States
DB flags: military
Type: K35B

150 nmi
200 nmi

Michigan **National Guard**

U H T

Dayton Columbus

Cincinnati

Louisville Charleston

Kentucky

Nashville

Tennessee

Chattanooga

Atlanta

Georgia

Augusta

South Carolina

Savannah


Florida

Jack

LOCKMIPRIFF

PAT338

Hex: **ADFEA** [Copy Link](#)



Reg.: 86-00084
United States

DB flags: military

Type: B737

A LOT of PATs in operation too.

Priority Air Transport

U H T

Dayton Columbus

Cincinnati

Louisville Charleston

Kentucky

Nashville

Tennessee

Chattanooga

Atlanta

South Carolina

Georgia

Savannah

Lockport

Hex: AE63D4 [Copy Link](#)

Hex: AE63D4 [Copy Link](#)

Image © Stephen J Stein

Reg.: 65-10418
United States

DB flags: military

Tennessee **National Guard**

U H T

Settings icon

Back arrow

Map showing flight paths and aircraft icons. A purple aircraft icon near Erie is circled in red. A yellow box highlights a path between Cranston and Danbury.

LOOKMPIRF

GOTHAM5 ✕

Hex: AE07F7 [Copy Link](#)




Image © Christopher Schmitt

Reg.: 97-0045
United States

DB flags: military

Type: C17

U H T


NY 52 NY 208 NY 207 NY 300 NY 32 NY 94 NY 207 NY 300 NY 94 NY 32 NY 207 NY 300 NY 94 NY 32

Orange County Walden Maybrook Woodbury

Stewart State Forest New York Stewart International Airport Schunemunk State Park

CR 14 CR 86 I 87 I 87 I 87 NY 207 NY 300 NY 94 NY 32

LOOKPIRF

GOTHAM5 
Hex: AE07F7 [Copy Link](#)




Image © Christopher Schmitt

Reg.: 97-0045
United States

DB flags: military

Tail: G17

U H T

East Colderham

Orange Lake

I 84

NY 17K

New York Stewart International Airport

Stewart Air National Guard Base

1st Street

Braunig Road

Little Britain Road

Moores Hill Road

Mount Airy Road

Browns Pond

L O F

GOTHAM5

Hex: AE07F7 [Copy Link](#)




Image © Christopher Schmitt

Reg.: 97-0045
United States

DB flags: military

Type: C17

Lookie there. Dead Horses.

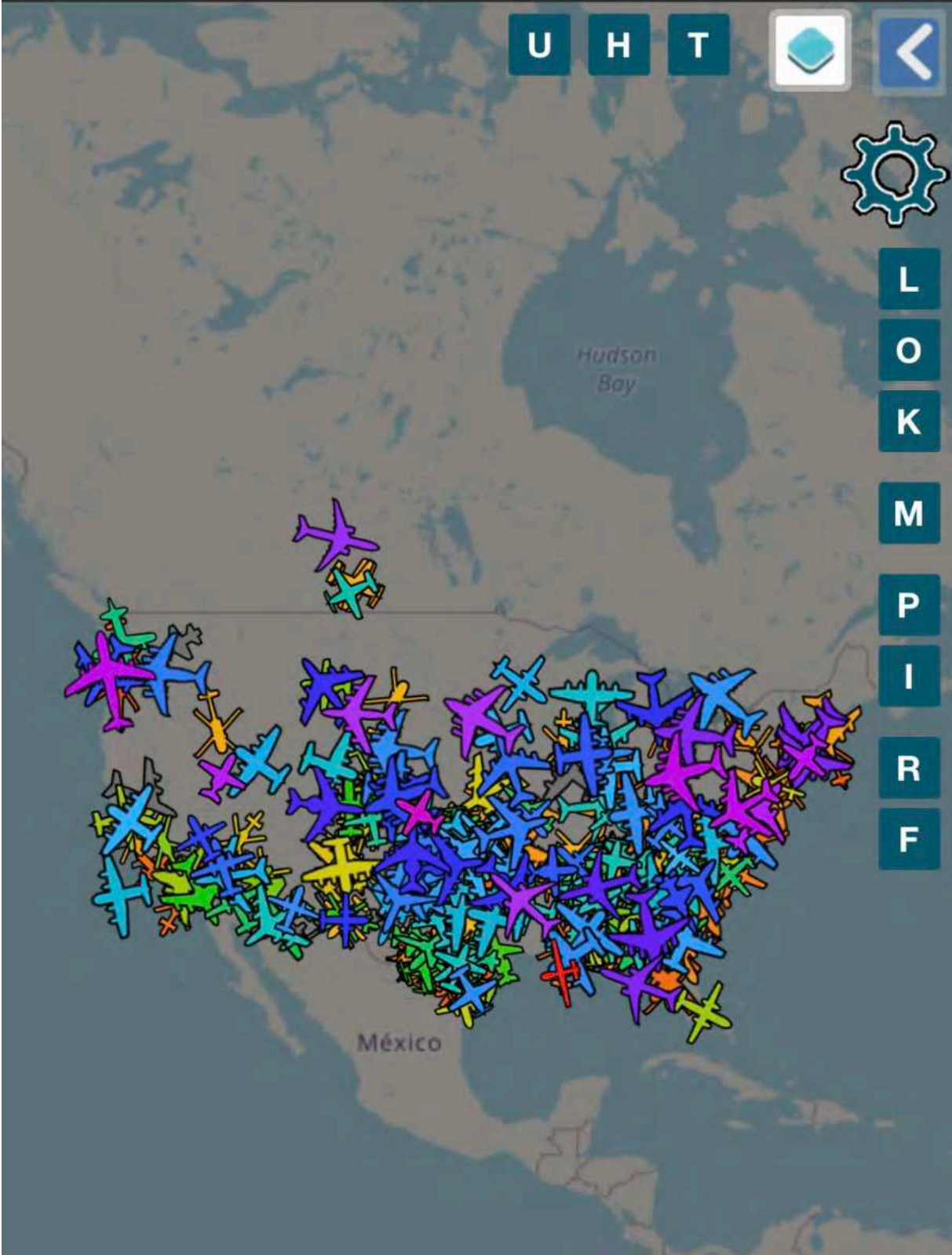
12:03



U H T



L
O
K
M
P
I
R
F



All Military Aircraft at 12:03 PM CST

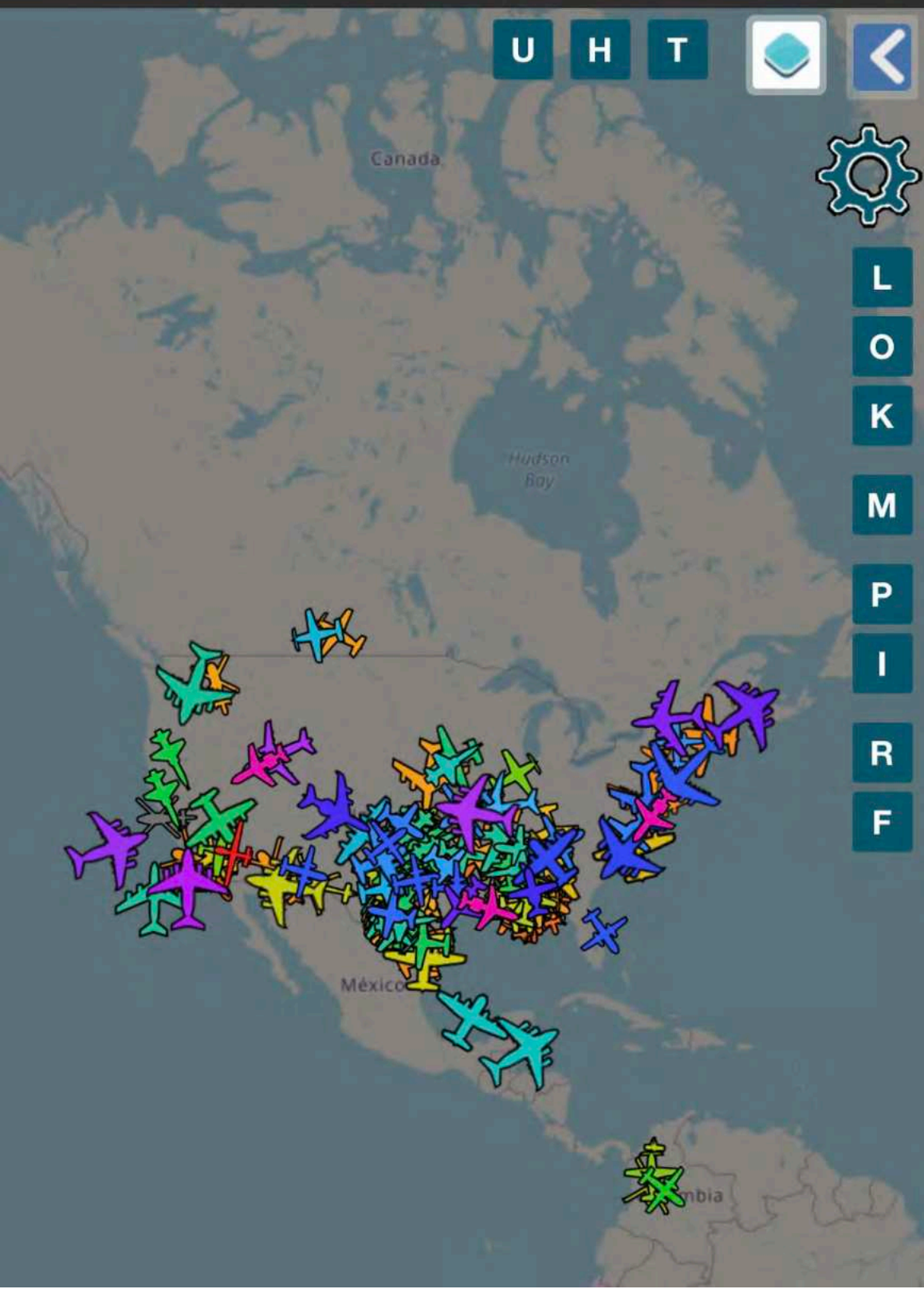
4:48



U H T



L
O
K
M
P
I
R
F




4:48



U H T

150 nmi
200 nmi

RCH783 
 Hex: AE07F8 [Copy Link](#)




Image © Hector Antonio -HR
Planespotter

Reg.: 97-0046
United States

DB flags: military

Type: C17

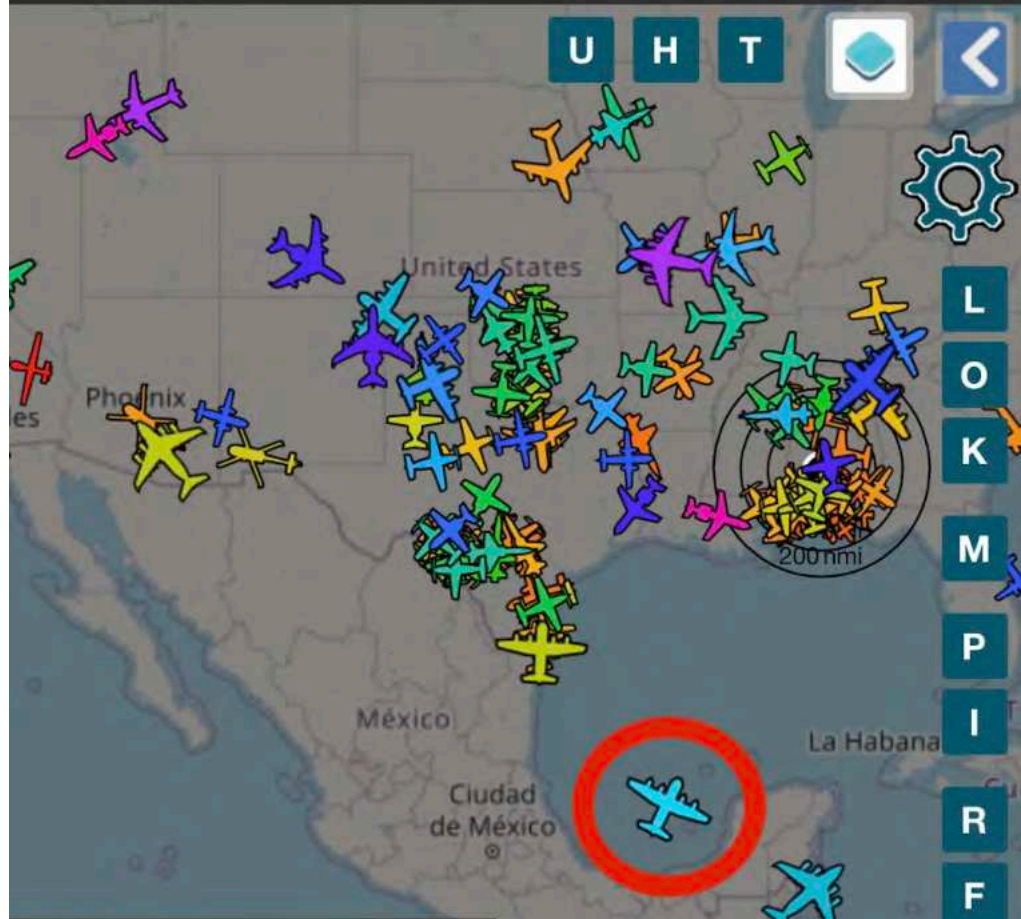
200 NM
© OpenStreetMap contributors.

C-17 in Belize

4:49



U H T



L
O
K
M
P
I
R
F

TEAL71 
Hex: AE0114 [Copy Link](#)



Reg.: 97-5303
United States
DB flags: military
Type: C201



© OpenStreetMap contributors.

4:50



U H T  



L
O
K
M
P
I
R
F



TEAL71 

Hex: AE0114 [Copy Link](#)



Reg.: 97-5303
United States

DB flags: military

Type: C301



C-130 Hercules coming out of Central America

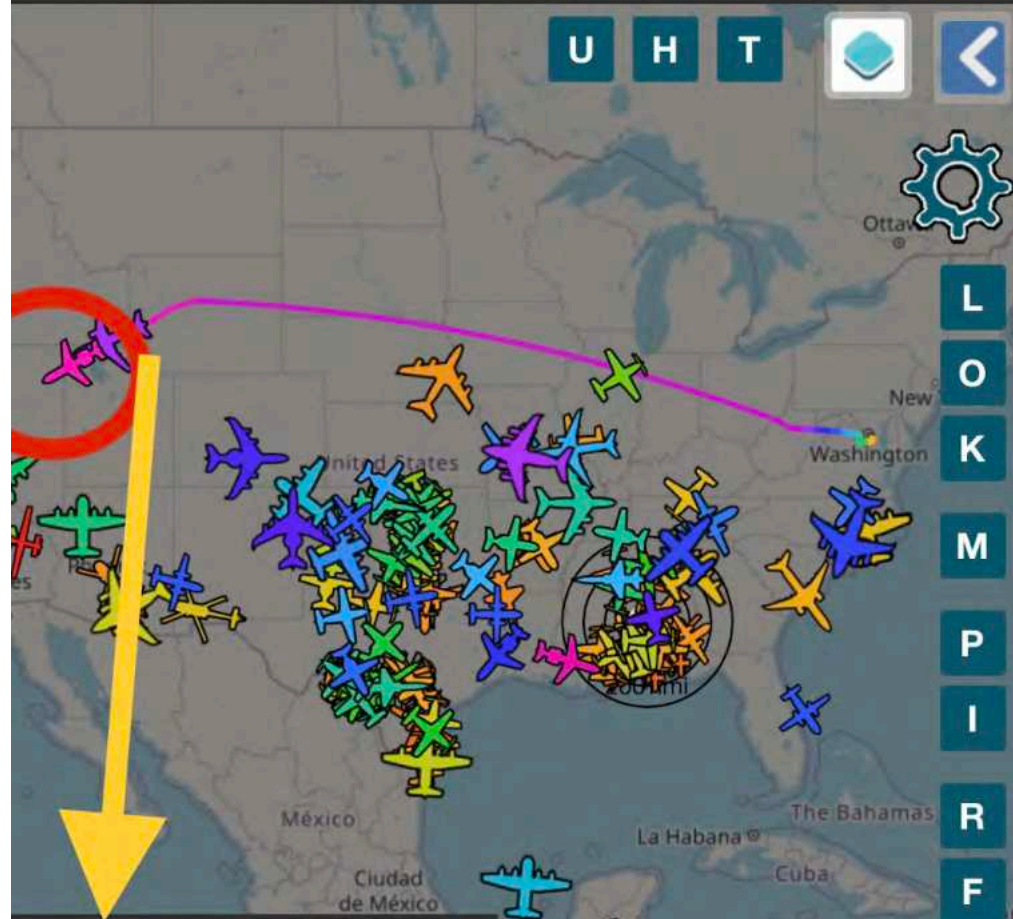
4:50



U H T [Map icon] [Back icon]



L
O
K
M
P
I
R
F



SPAR28 
Hex: AE087E [Copy Link](#)



Image © Severin Hackenberger
Reg.: 01-0028
United States
DB flags: military
Type: C155

Another **SPAR**

U H T

Ottawa Montréal


Toronto New York Boston

Pennsylvania New York Philadelphia

Washington Virginia Richmond

Settings

L
O
K
M
P
I
R
F

NICE24 

Hex: AE04CA [Copy Link](#)




Image © Lukasz

Reg.: 60-0360
United States

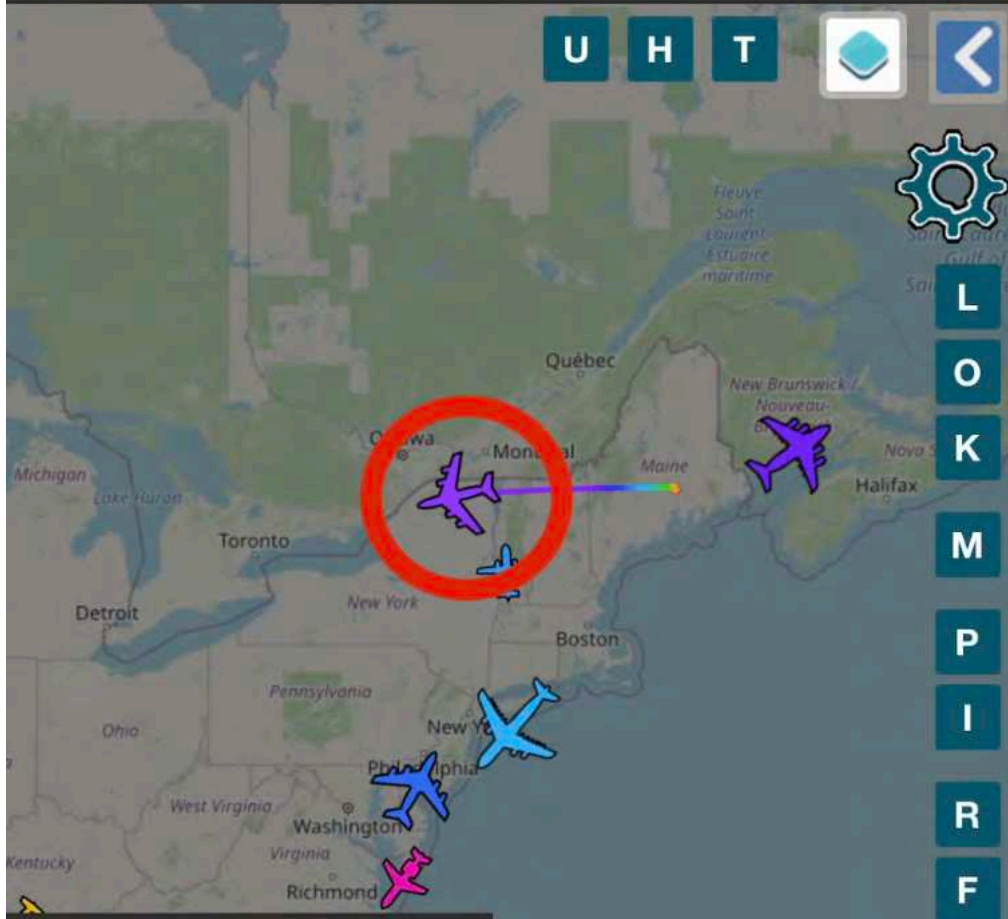
DB flags: military

200 NM
© OpenStreetMap contributors.


This image shows a mobile application interface for tracking aircraft. The main view is a map of the Northeastern United States and parts of Canada, with several aircraft icons plotted. A blue aircraft icon near Philadelphia is circled in red. A vertical sidebar on the right contains navigation buttons labeled 'L', 'O', 'K', 'M', 'P', 'I', 'R', and 'F'. At the top, there are buttons for 'U', 'H', and 'T', along with a home icon and a back arrow. A settings gear icon is also present. A detailed information panel is open at the bottom, displaying the aircraft's tail number 'NICE24', its hex code 'AE04CA', and a 'Copy Link' button. Below this is a photograph of the aircraft, a white Boeing 747-400, with the text 'Image © Lukasz'. Further down, the registration '60-0360' and 'United States' are listed, followed by 'DB flags: military'. A scale bar at the bottom indicates '200 NM' and credits '© OpenStreetMap contributors.'.

New Hampshire **National Guard**

4:51



OLIVE92 
Hex: AE01CA [Copy Link](#)



Reg.: 63-9792
United States
DB flags: military
Type: P135



Maine **National Guard**

U H T

Tennessee

Charlotte

North Carolina

Raleigh

South Carolina

Georgia

Atlanta

Alabama

Jacksonville

Florida

Miami

Nassau

The Bahamas

Santa Clara

Cuba

Camagüey

Cayman Islands

Santiago de Cuba

Jamaica

150 mi

200 mi

GTMO842

Hex: AE0751 [Copy Link](#)

Reg.: 163842
United States

DB flags: military

Type: B737

200 NM

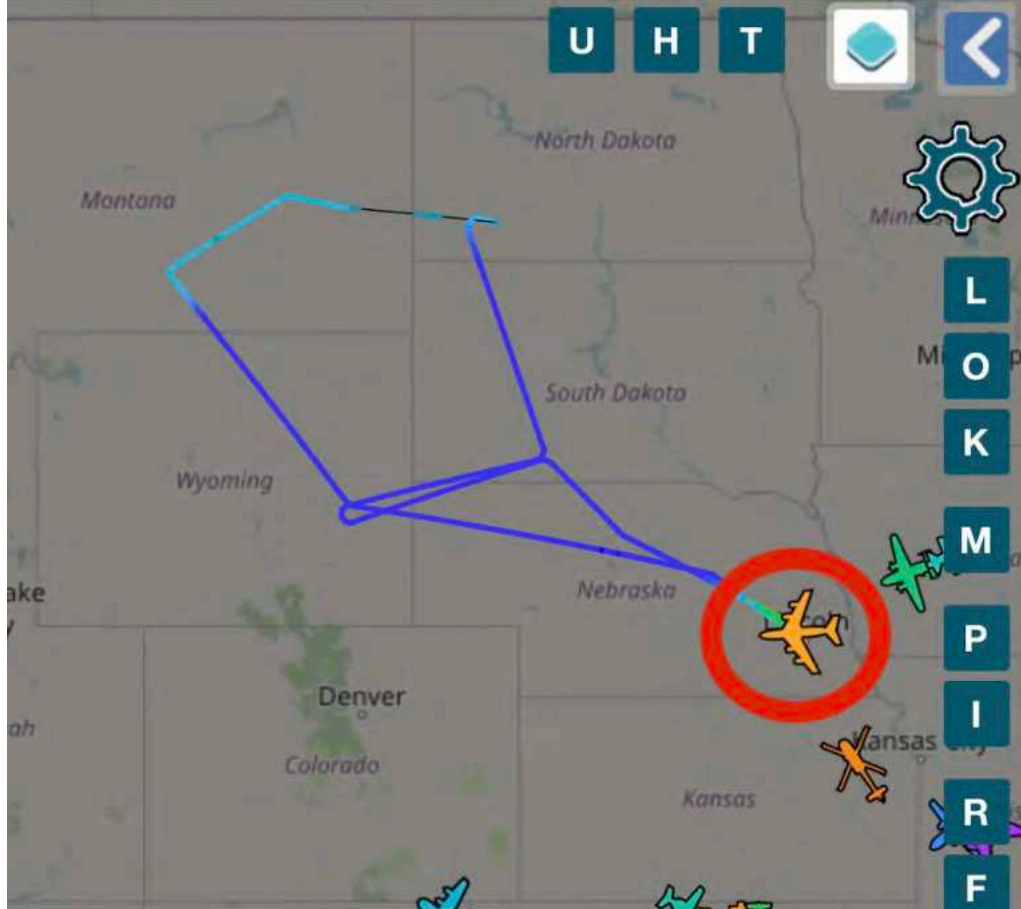
© OpenStreetMap contributors.

Another **GITMO**

4:53



U H T



LOCKPIRF

TOPCT31
Hex: AE01CC [Copy Link](#)



Image © Michael Stappen

Reg.: 62-4131
United States

DB flags: military

Nebraska **National Guard**

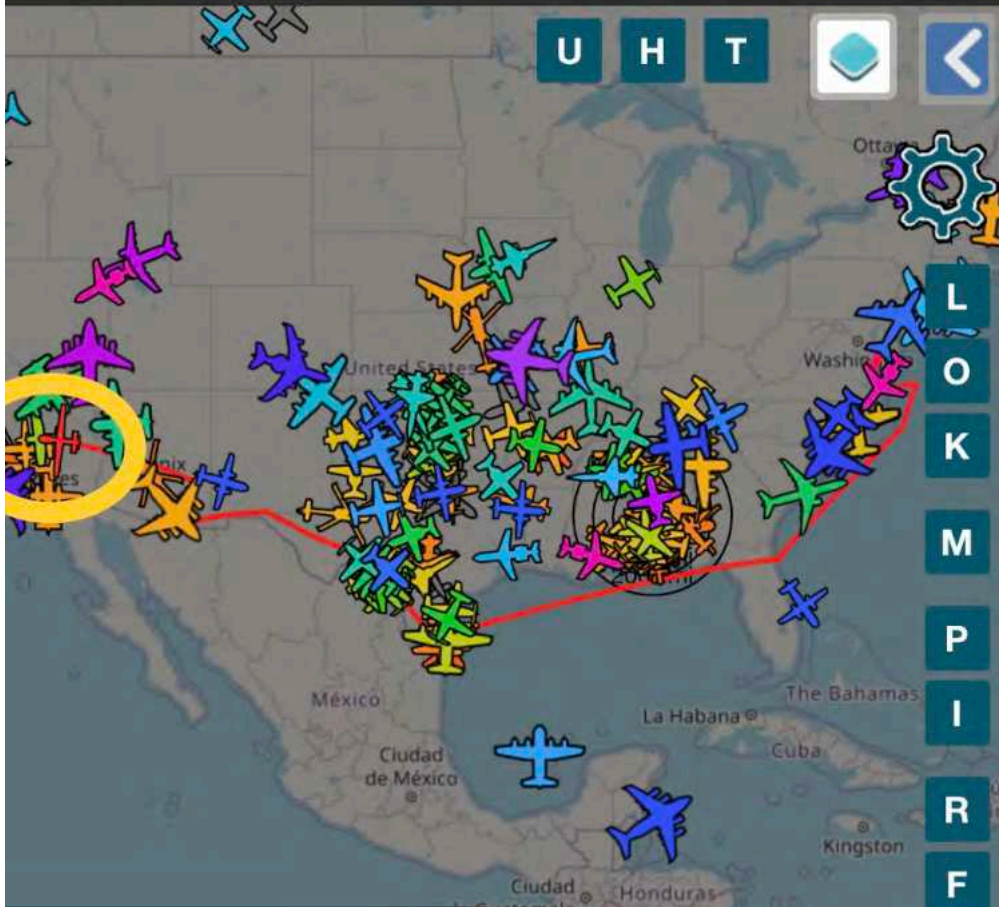
4:54



U H T



L
O
K
M
P
I
R
F



✕

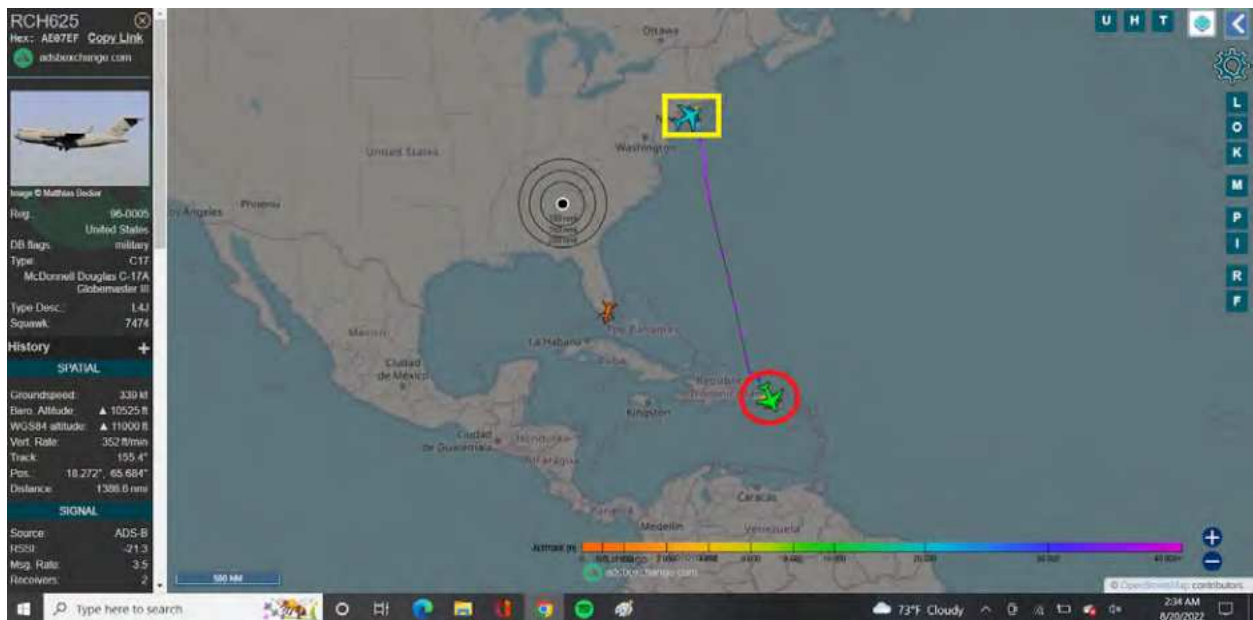
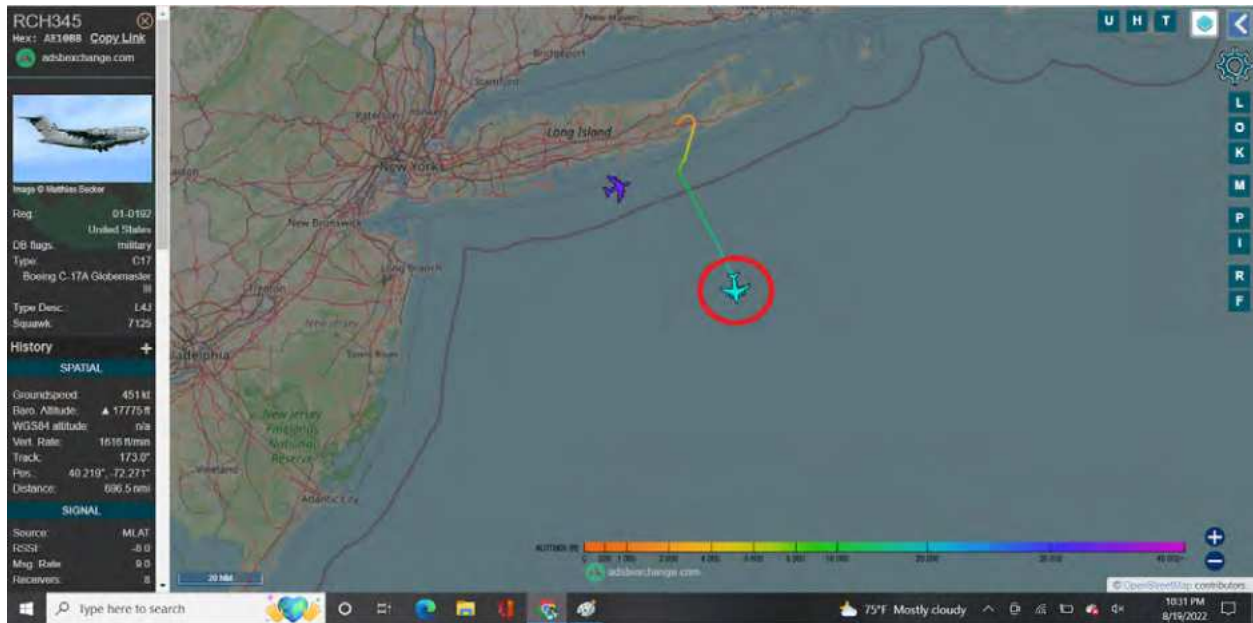
Reg.: 166509
United States

DB flags: military

Type: Q4
Northrop Grumman RQ-4N
Global Hawk

The RQ-4N Global Hawk all the way in California from New Jersey

August 20, 2022:



RCH625
 Hex: 4E87E7 Copy Link
 addresschange.com



Heag O Mathias Sarkis
 Reg: N5-0005
 United States
 DB flags: military
 Type: C-17
 McDonnell Douglas C-17A Globemaster III
 Type Desc.: L4J
 Sqn/cod: 7474

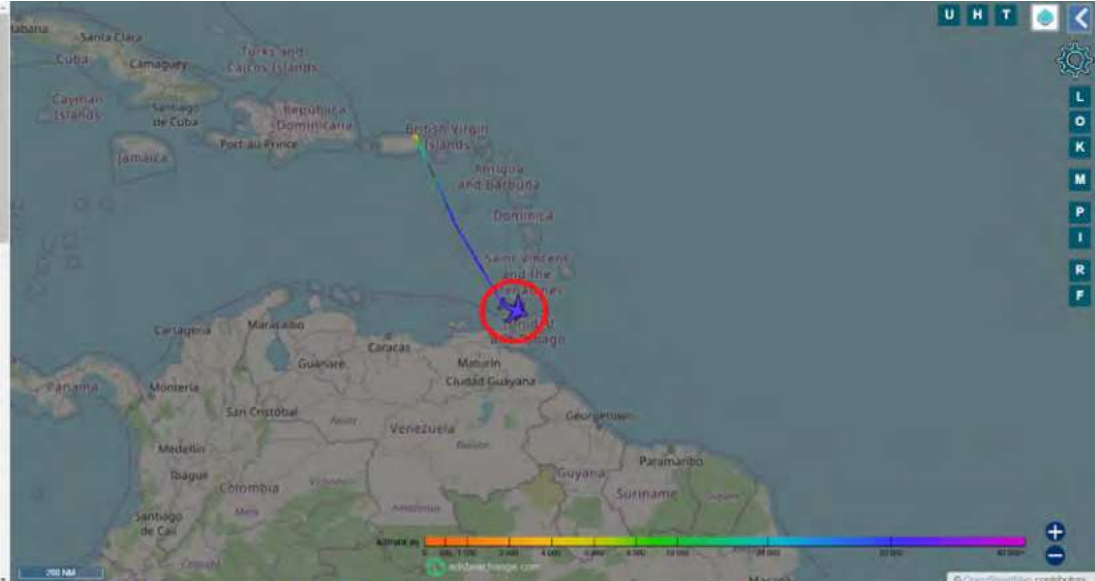
History

SPATIAL

Groundspeed: 455 kt
 Baro. Altitude: 31000 ft
 WGS84 altitude: 32800 ft
 Vert. Rate: 0 ft/min
 Track: 114.1°
 Pos.: 11.590° -81.713°
 Distance: 1848.2 nm

SIGNAL

Source: ADS-B
 RSSI: -21.7
 Msg. Rate: 19.0
 Receivers: 3



U H T

LOOKPIRF

SAM775

Hex: AE6CF2 [Copy Link](#)

Reg.: 20-1949
United States

DB flags: military

Type: GL55

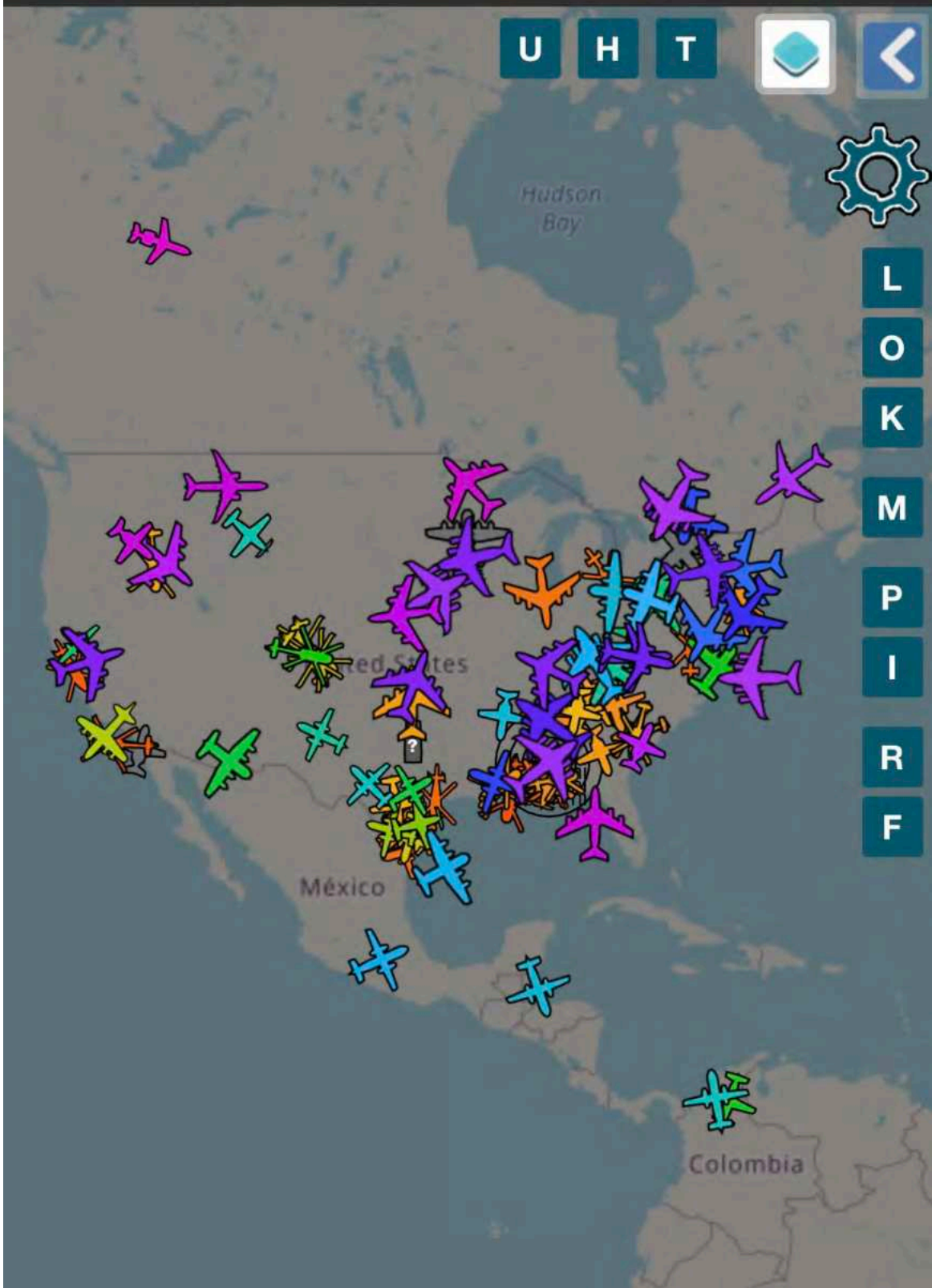
11:03

LTE

U H T



L
O
K
M
P
I
R
F





11:03

LTE

U H T

adsbexchange.com

697537 
Hex: AE624D [Copy Link](#)



Reg.: 69-7537
United States
DB flags: military
Type: B212

10 NM
© OpenStreetMap contributors.

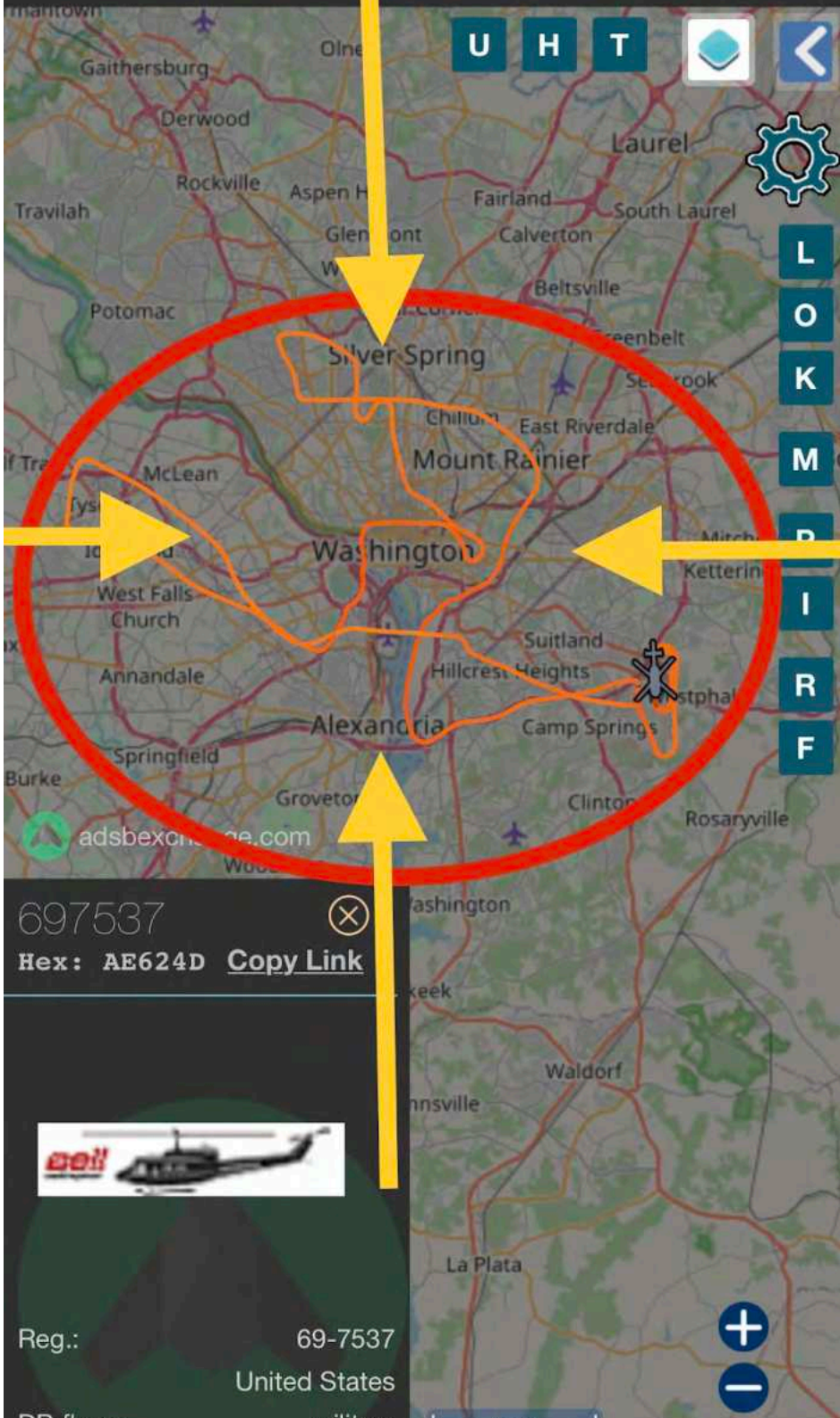
11:04

LTE

U H T



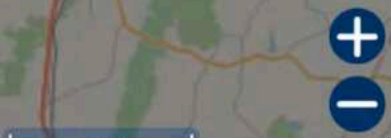
L
O
K
M
P
I
R
F



697537 
Hex: AE624D [Copy Link](#)



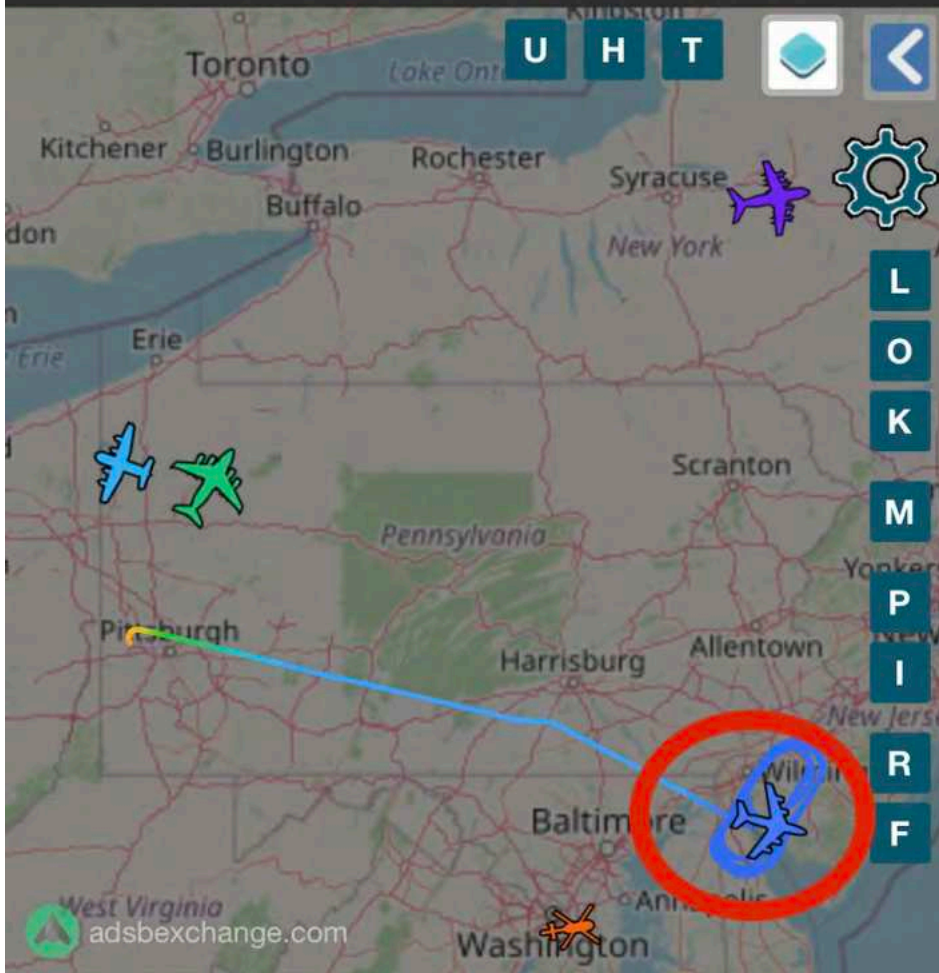
Reg.: 69-7537
United States
DB flags: military



5 NM
© OpenStreetMap contributors.

11:06

LTE



empty callsign ⊗
Hex: AE0158 [Copy Link](#)

Image © Evan Dougherty

Reg.: 58-0112
 United States

DB flags: military

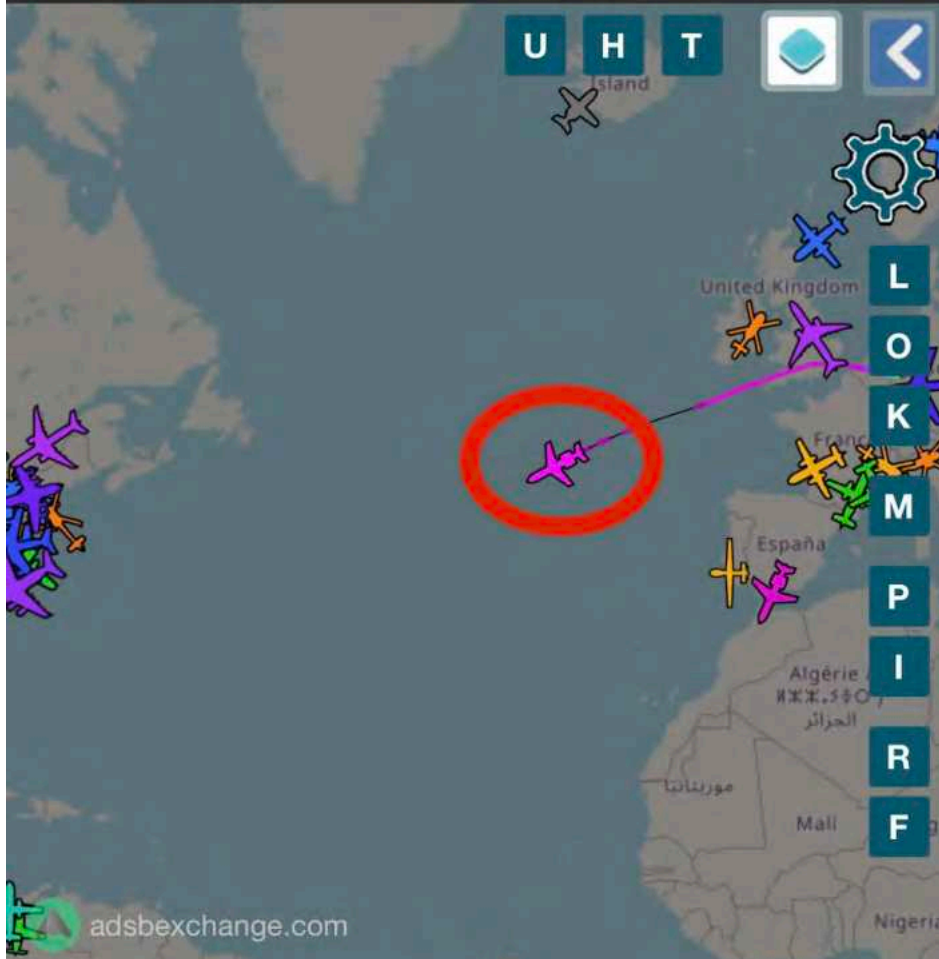
Type: K25R

100 NM


© OpenStreetMap contributors.

11:17

LTE



adsbexchange.com

LH1 

Hex: 3E95CA [Copy Link](#)





Image © Severin Hackenberger

Reg.: 14+05
Germany

DB flags: military

Type: GLEX



1000 NM
© OpenStreetMap contributors.

11:17

LTE

United States

México

Ciudad de México

La Habana

The Bahamas

Cuba

República Dominicana

Kingston

Ciudad de Guatemala

Honduras

Nicaragua

Panamá

Medellín

Venezuela

Santiago de Cali

Colombia

Quito

Ecuador


Perú

Lima

Bolivia

La Paz

adsbexchange.com

empty callsign 

Hex: **AE68C0** [Copy Link](#)




Image © Hector Antonio -HR
Planespotter

Reg.: 16-3025
United States

DB flags: military

Type: D328

500 NM

© OpenStreetMap contributors.

U H T

LOOKMPIRF

Settings icon

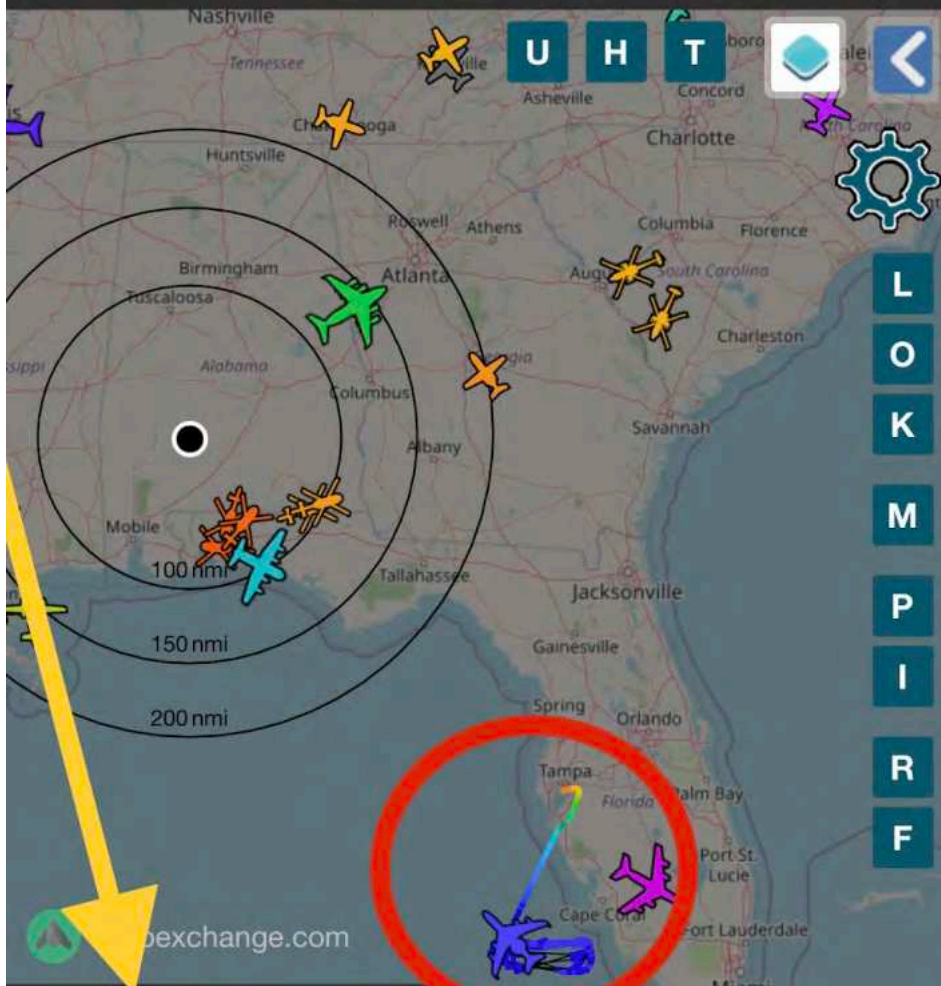
Back icon

Zoom in (+)

Zoom out (-)

11:23

LTE



exchange.com

SCOUT01 ⊗
 Hex: AE11D9 [Copy Link](#)



Image © Stephen J Stein

Reg.: 75-0559
 United States
 DB flags: military

100 NM
 © OpenStreetMap contributors.

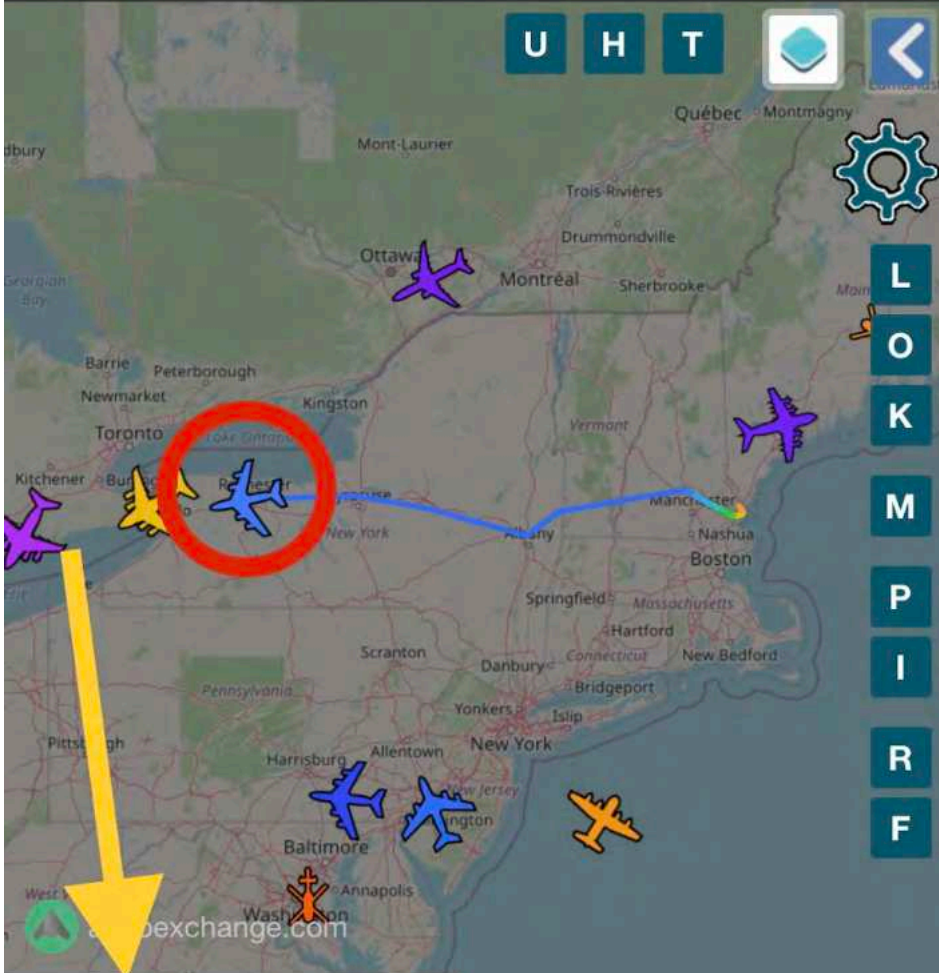
11:38

LTE

U H T



L
O
K
M
P
I
R
F



DECEE90 ✕

Hex: **AE04E4** [Copy Link](#)



Reg.: 59-1469
United States

DB flags: military

Type: K25P



100 NM © OpenStreetMap contributors.

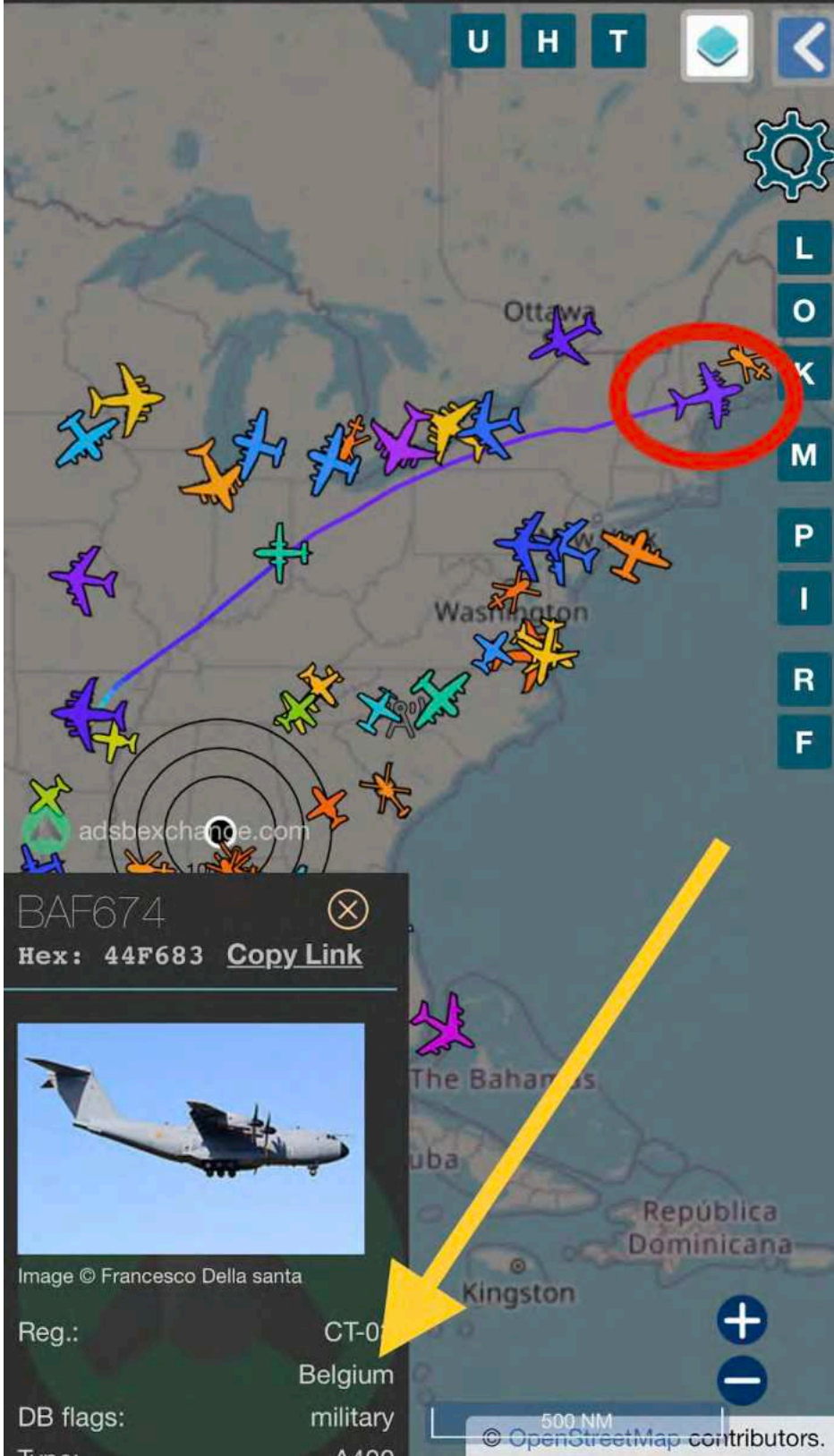
11:39

LTE

U H T



L
O
K
M
P
I
R
F



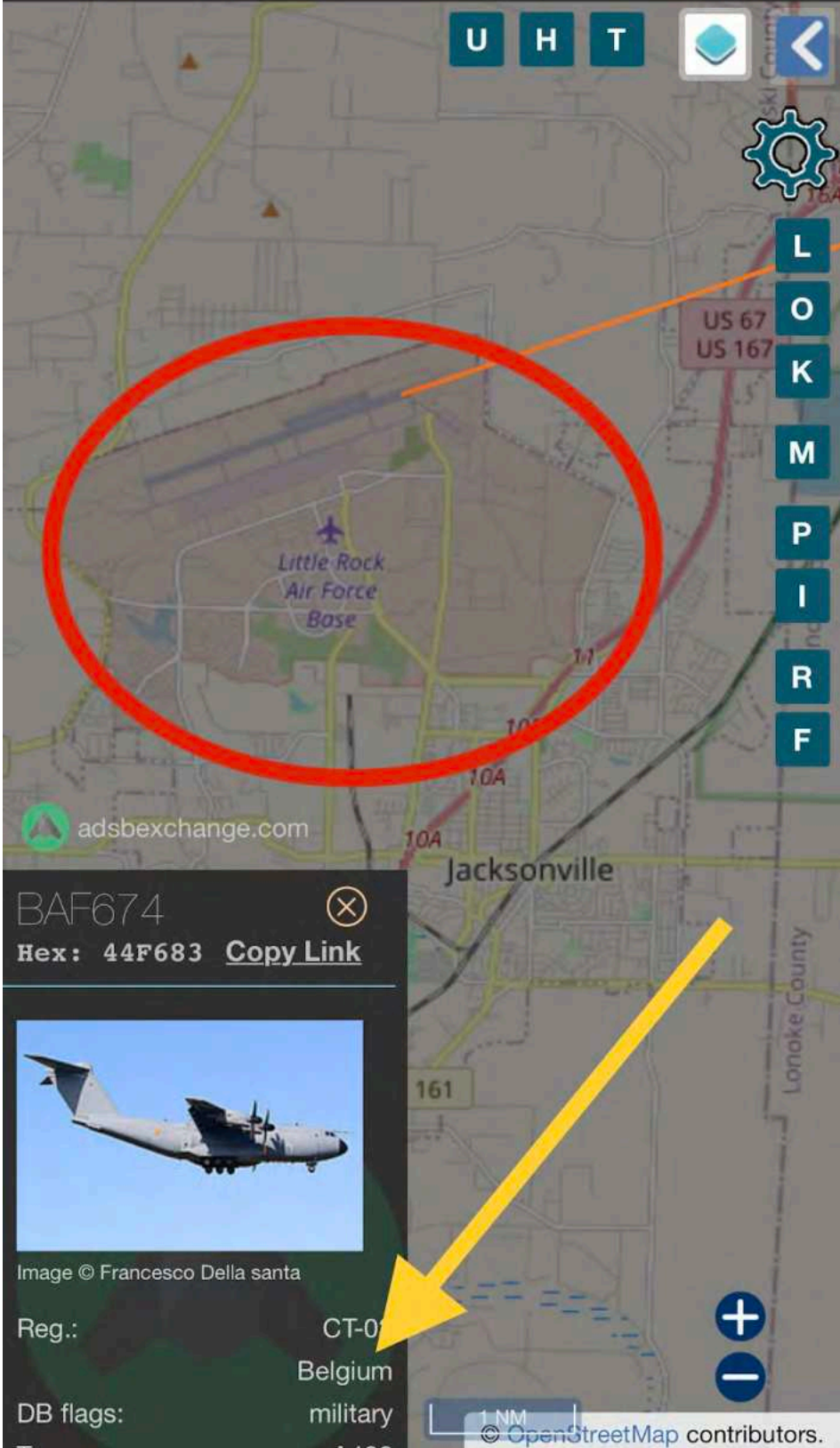
500 NM
© OpenStreetMap contributors.

11:40

LTE

U H T

LOOKPIRF



US 67
US 167

Little Rock
Air Force
Base

10A

10A

10A

161

Lonoke County

adsbexchange.com

1 NM

© OpenStreetMap contributors.

BAF674 
Hex: 44F683 [Copy Link](#)



Image © Francesco Della santa

Reg.: CT-0
Belgium

DB flags: military

11:49


LTE

U H T

Minneapolis Wisconsin Lake Michigan Milwaukee Chicago Illinois Indiana Ohio Kentucky Tennessee Georgia Florida

Lincoln Iowa Kansas City Missouri Arkansas Memphis Atlanta Jacksonville

adsbexchange.com

SODA12 

Hex: AE0265 [Copy Link](#)




Image © Rod Dermo

Reg.: 57-1436
United States

DB flags: military

Type: K25R

150 nmi
200 nmi

200 NM
© OpenStreetMap contributors.

LOOKMPIRF

11:50

LTE

H T



L
O
K
M
P
I
R
F



adsbexchange.com

RCH185 ⊗
Hex: AE085A [Copy Link](#)



Image © Kelvin Jahae
Reg.: 59-1519
United States
DB flags: military
Type: K35R



2000 NM
© OpenStreetMap contributors.

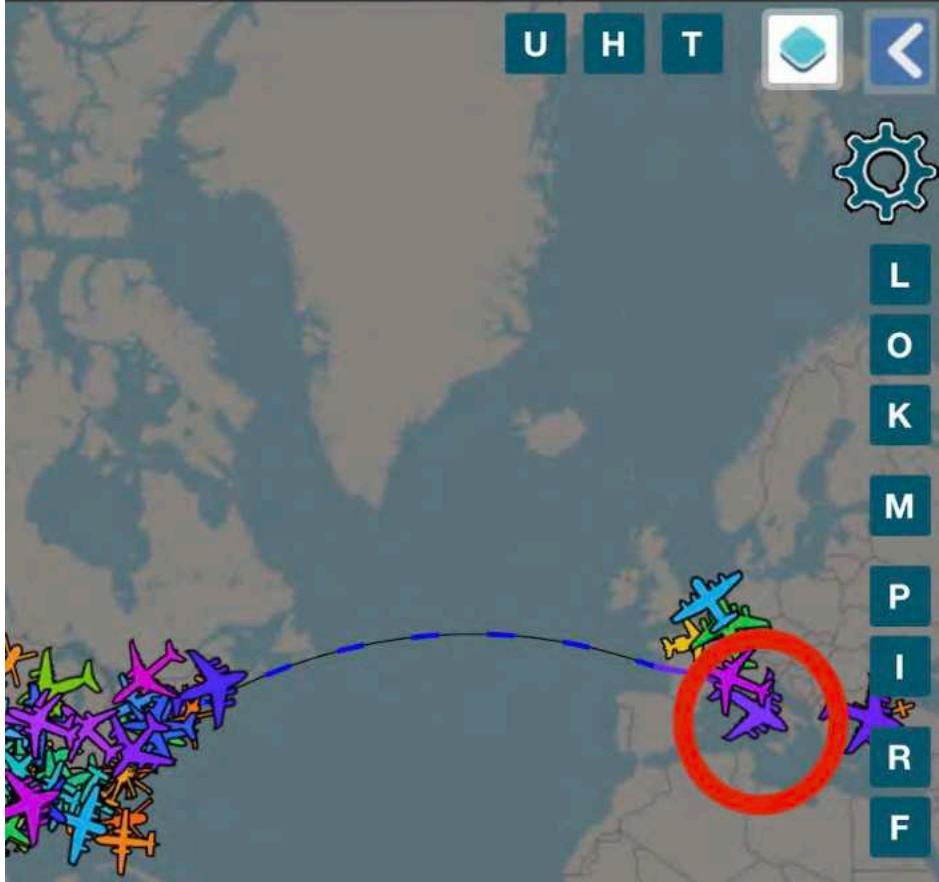
3:14




U H T  



L
O
K
M
P
I
R
F



 adsbexchange.com


RCH853 
Hex: AE20C3 [Copy Link](#)



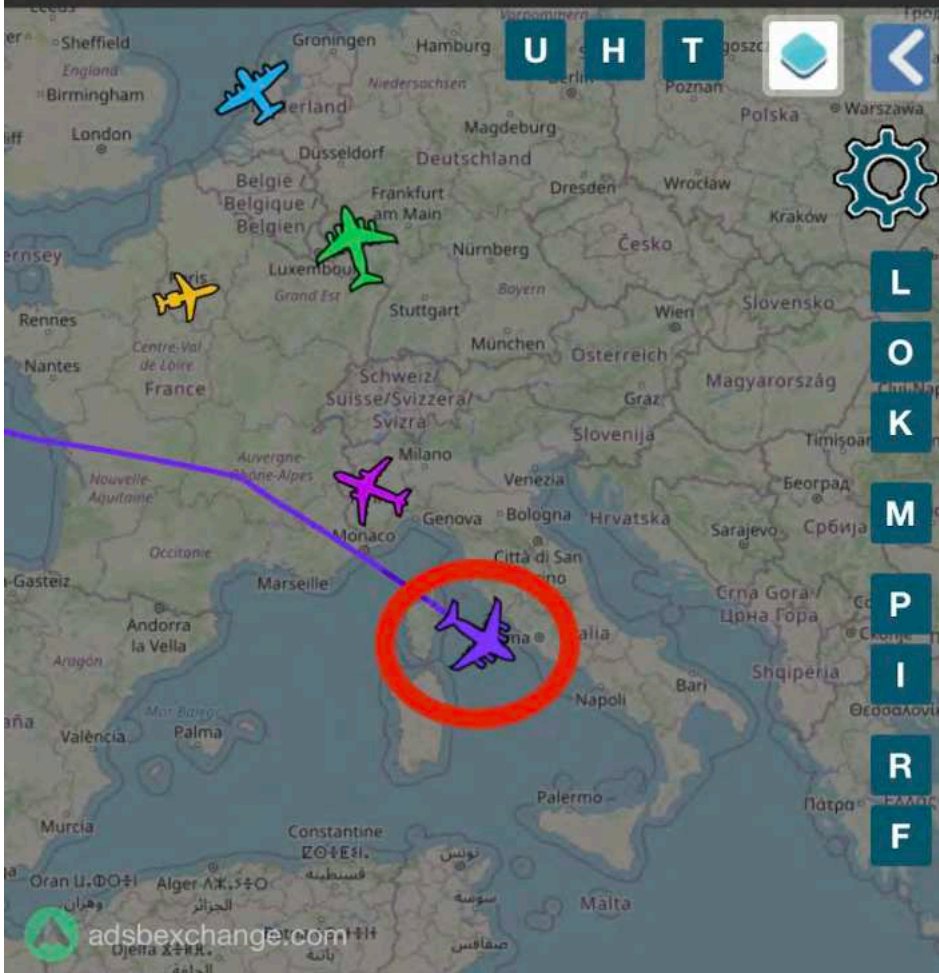
Image © Stefan Mieszkowski

Reg.: 07-7182
United States
DB flags: military
Type: C17



2000 NM
© OpenStreetMap contributors.

3:14



- U
- H
- T
- L
- O
- K
- M
- P
- I
- R
- F

RCH853 ✕
 Hex: AE20C3 [Copy Link](#)



Image © Stefan Mieszkowski
 Reg.: 07-7182
 United States
 DB flags: military
 Type: C-17

200 NM
 © OpenStreetMap contributors.

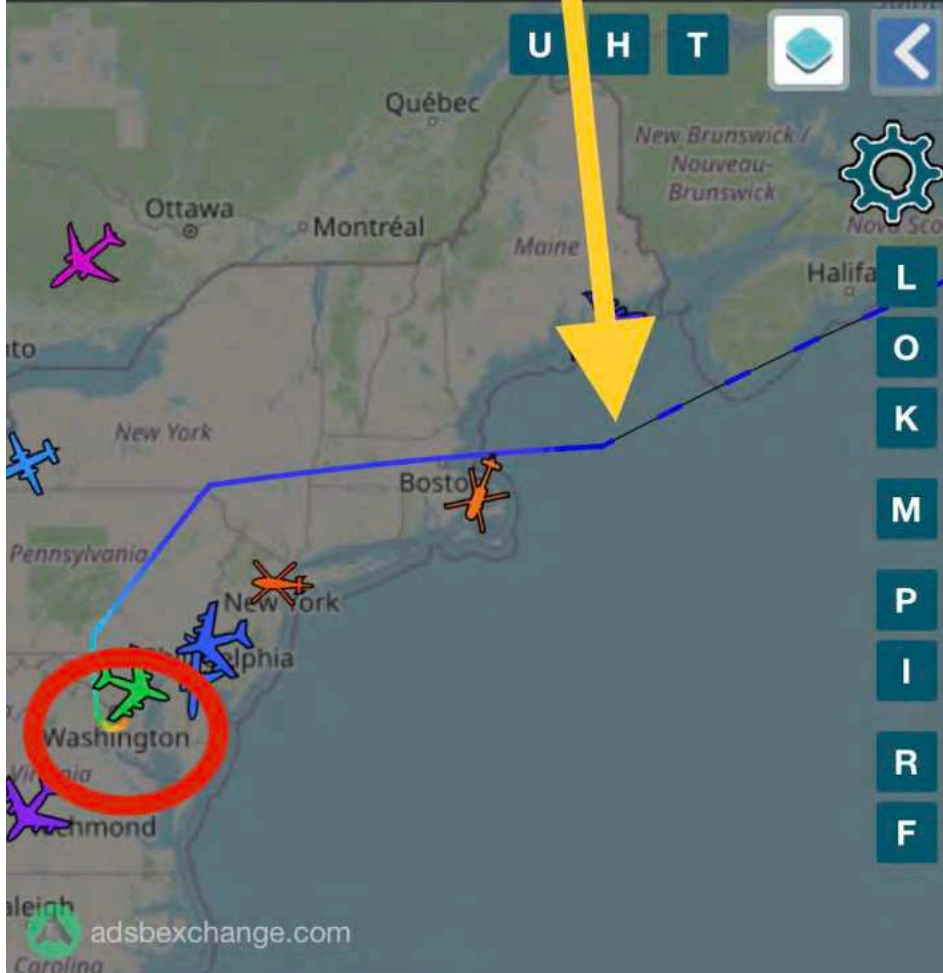
3:14



U H T

Settings gear icon

L
O
K
M
P
I
R
F



RCH853 ✕

Hex: **AE20C3** [Copy Link](#)




Image © Stefan Mieszkowski

Reg.: 07-7182
United States

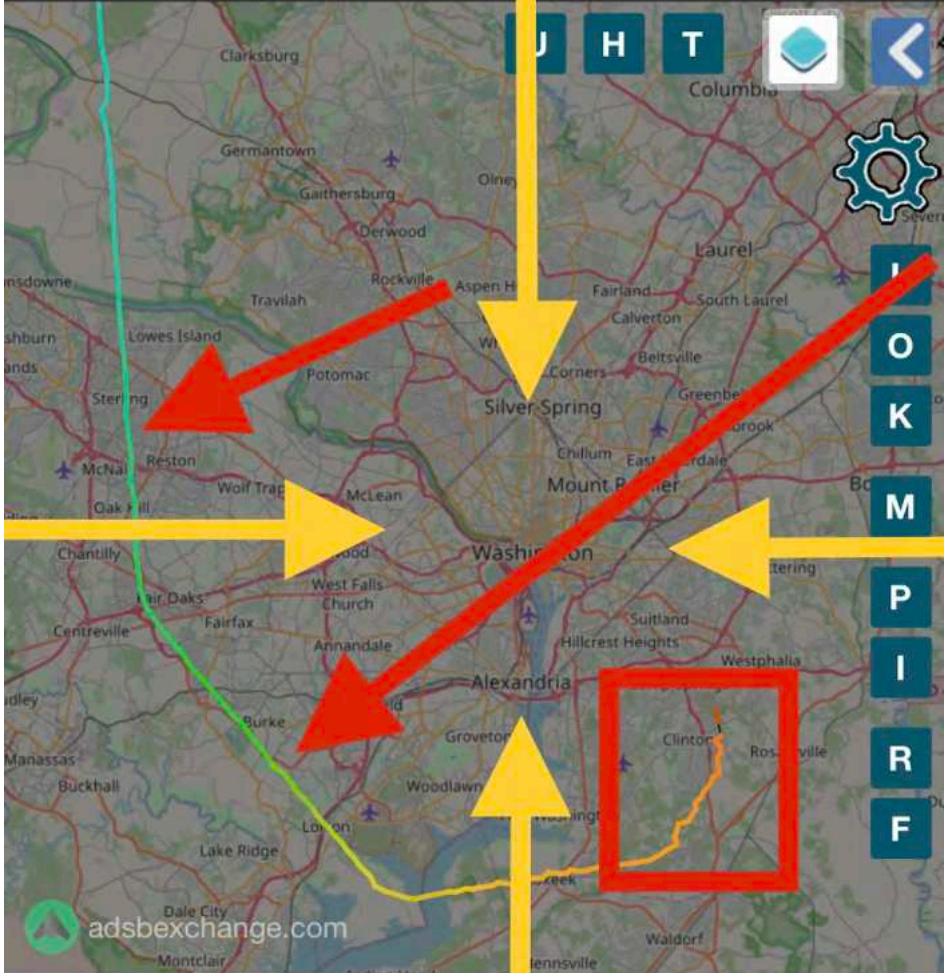
DB flags: military

200 NM

© OpenStreetMap contributors.

Map navigation controls: +, -

3:15



RCH853 ✕
 Hex: AE20C3 [Copy Link](#)




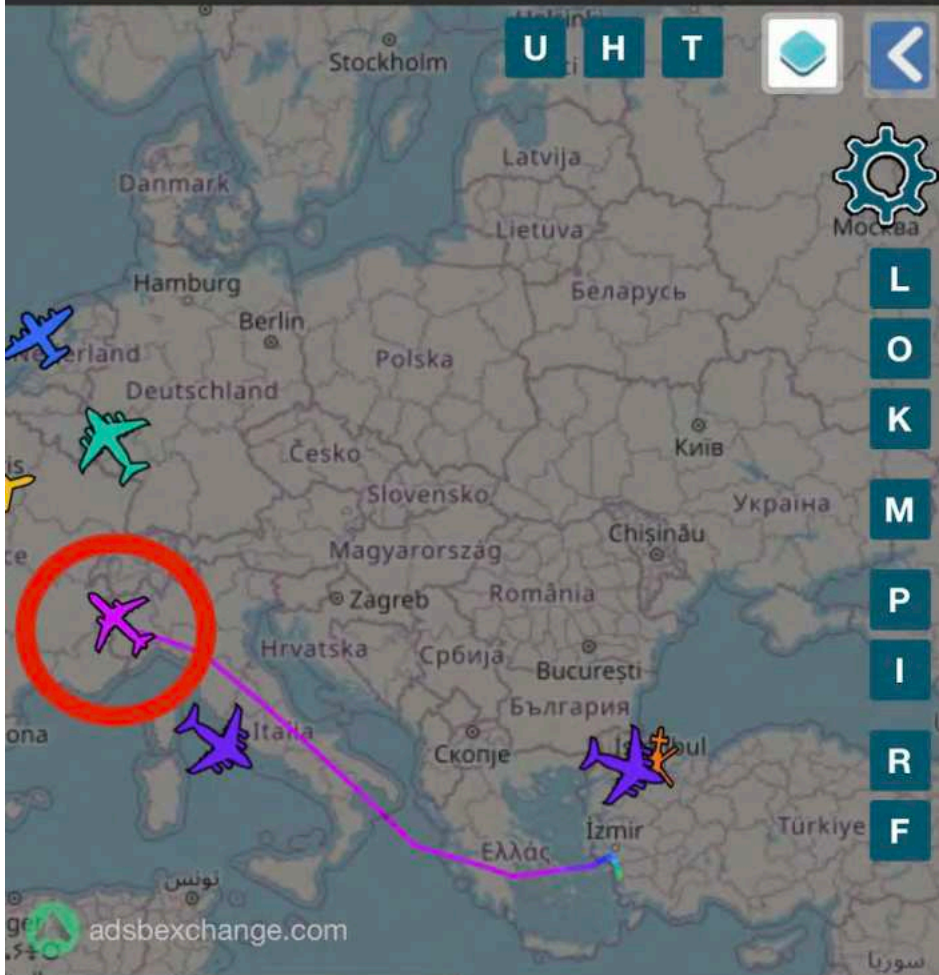
Image © Stefan Mieszkowski

Reg.: 07-7182
 United States

DB flags: military

Type: C17

3:17



U H T



L

O

K


M

P

I

R

F

FRV0603 

Hex: 0200CC [Copy Link](#)




Image © Andre Giam

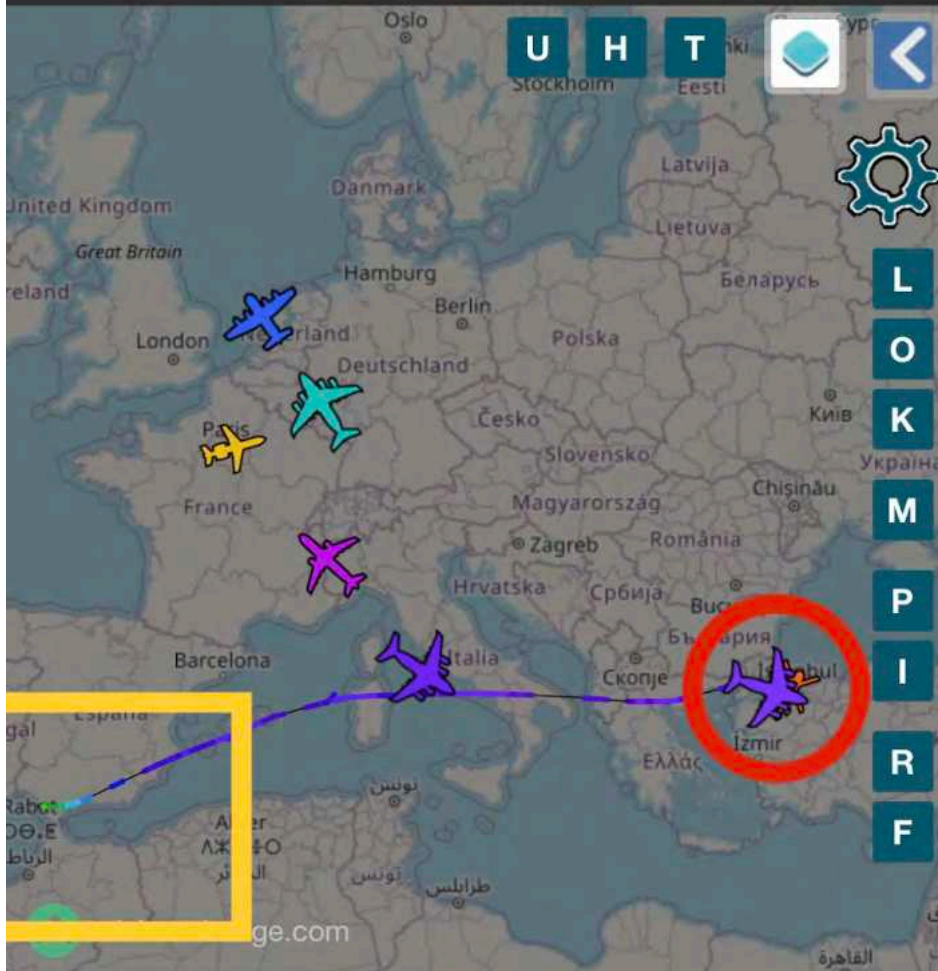
Reg.: CN-MVI
Morocco

DB flags: military

Type: B738



3:18



RCH260 ⊗
Hex: AE49C2 [Copy Link](#)



Image © Wilfredo Torres

Reg.: 09-9206

United States

DB flags: military

Type: C17

500 NM

© OpenStreetMap contributors.

3:19



U H T



L
O
K
M
P
I
R
F




3:20




U H T

L
O
K
M
P
I
R
F



 adsbexchange.com


MC2751 

Hex: AE181F [Copy Link](#)

Reg.: n/a
United States

DB flags: military

Type: n/a



1000 NM

© OpenStreetMap contributors.

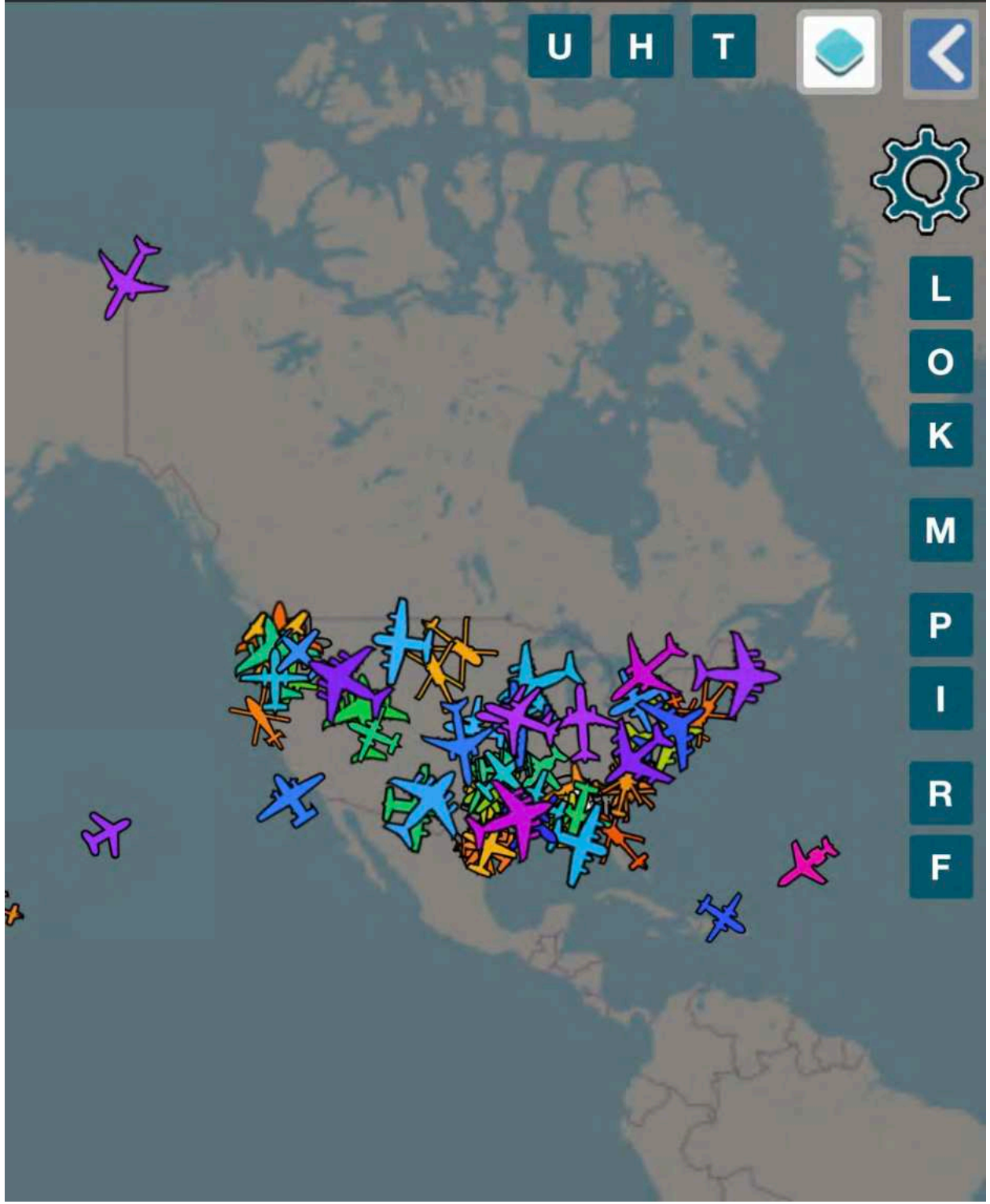
3:20



U H T



L
O
K
M
P
I
R
F

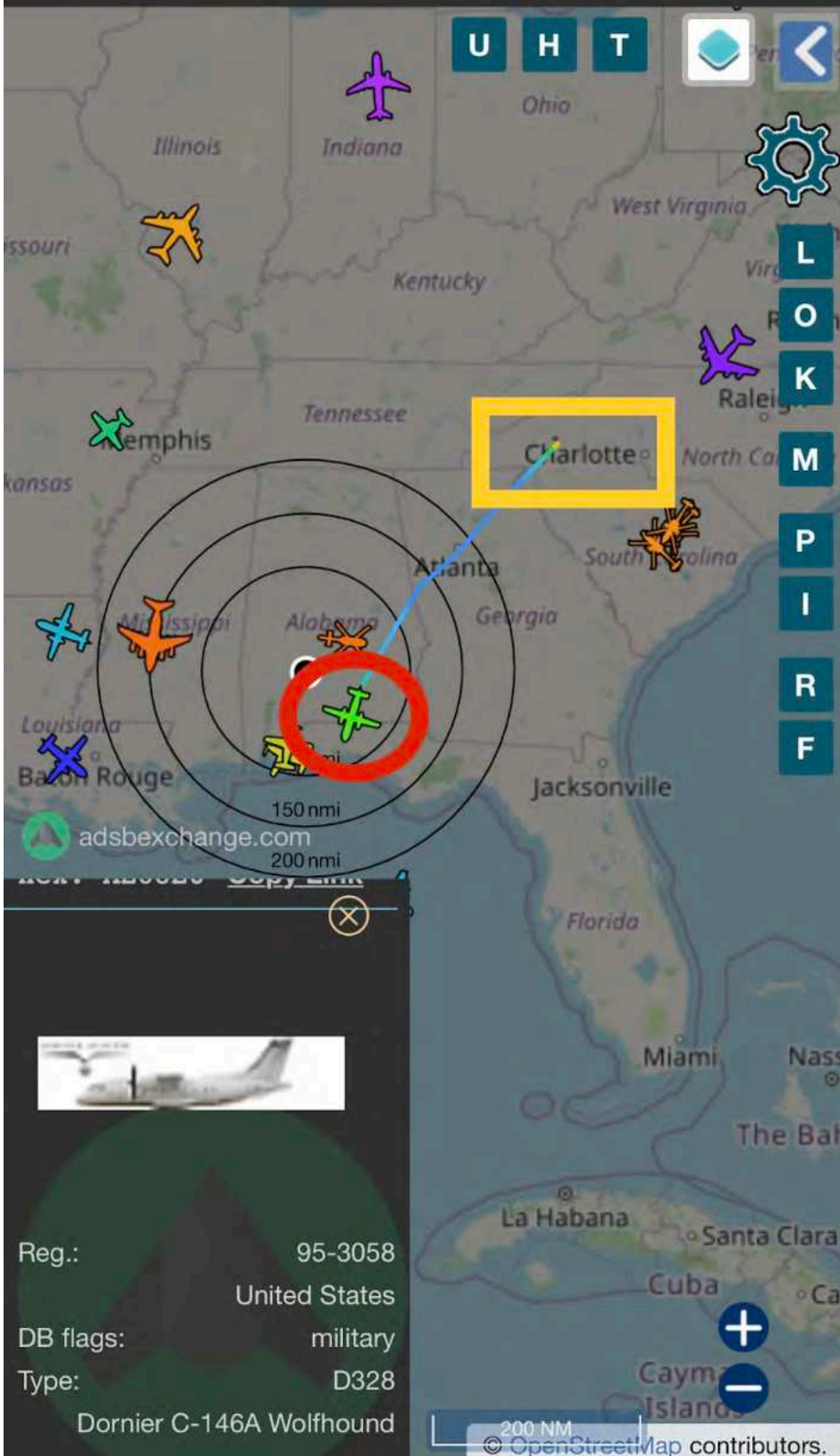


3:23




U H T

LOOKMPIRF



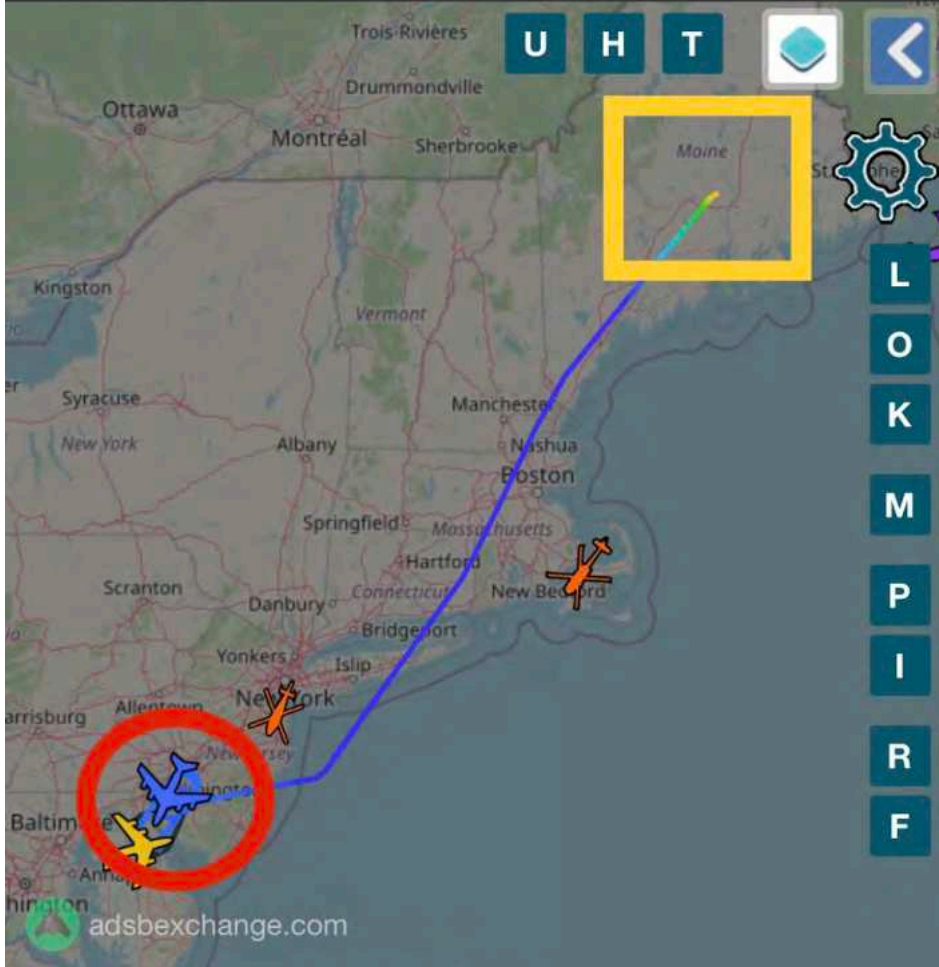
adsbexchange.com



Reg.: 95-3058
 United States
 DB flags: military
 Type: D328
 Dornier C-146A Wolfhound

200 NM
 © OpenStreetMap contributors.

3:24



NICE33 ✕
 Hex: AE014E [Copy Link](#)



Image © Demo - AirTeamImages

Reg.: 63-8872
 United States

DB flags: military

Type: K35R

100 NM

© OpenStreetMap contributors.

3:24



U H T



L

O

K

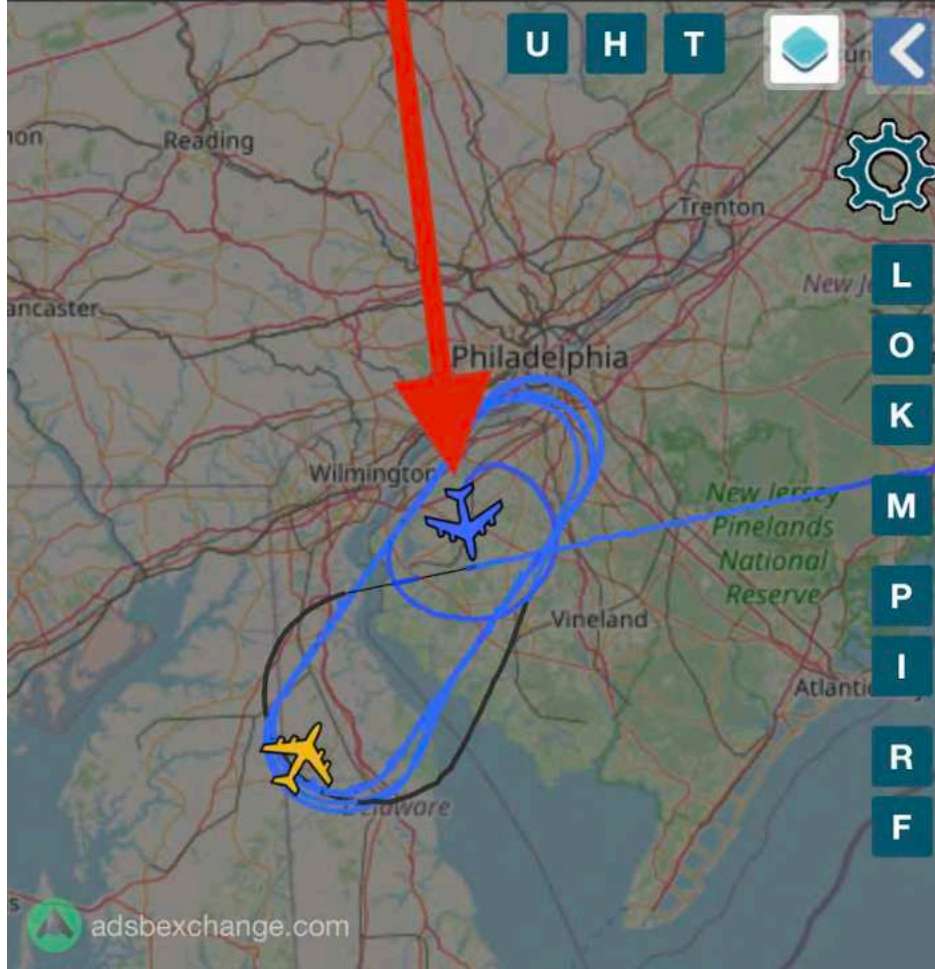
M

P

I

R

F



adsbexchange.com

NICE33
Hex: AE014E [Copy Link](#)



Image © Demo - AirTeamImages

Reg.: 63-8872
United States

DB flags: military

Type: K35R



20 NM
© OpenStreetMap contributors.

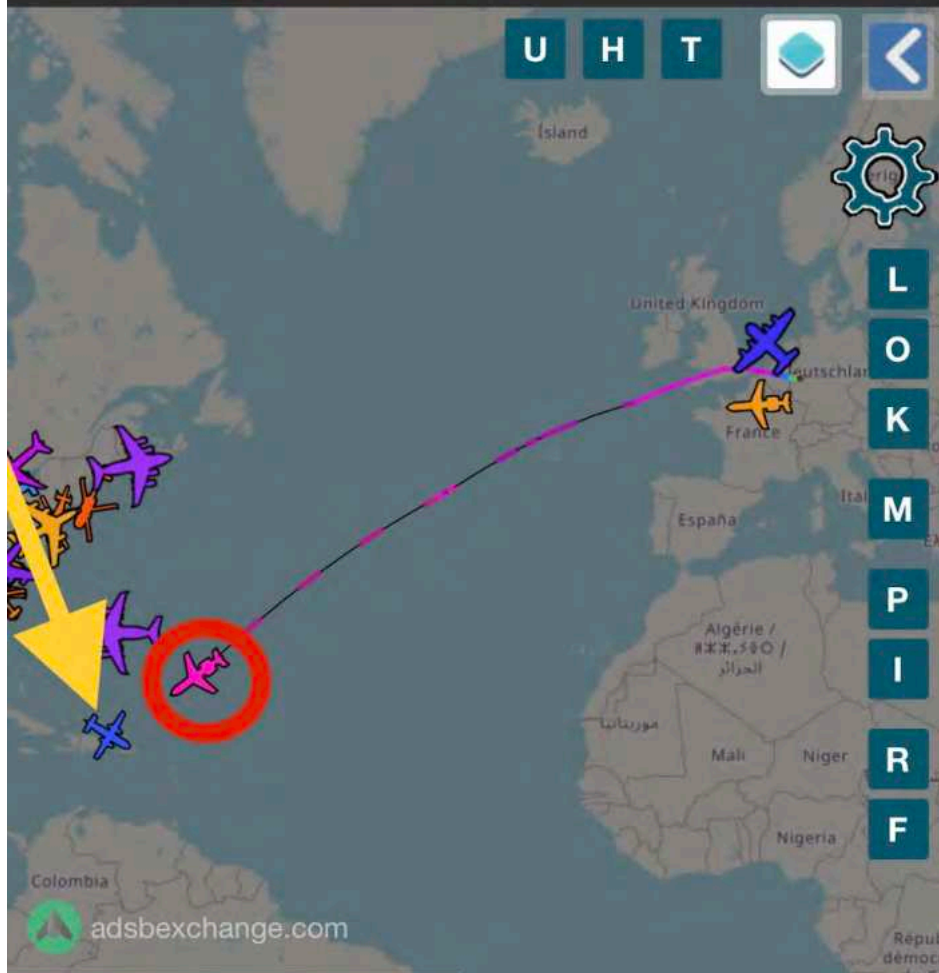
3:26



U H T [Map icon] [Back icon]



L
O
K
M
P
I
R
F



LH1 ⊗
 Hex: 3E95CA [Copy Link](#)


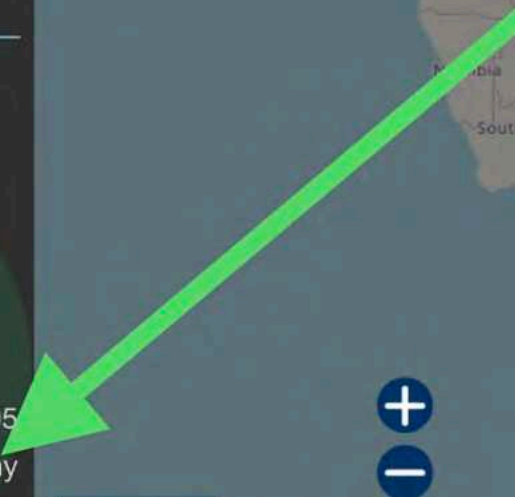


Image © Severin Hackenberger

Reg.: 14+05
Germany

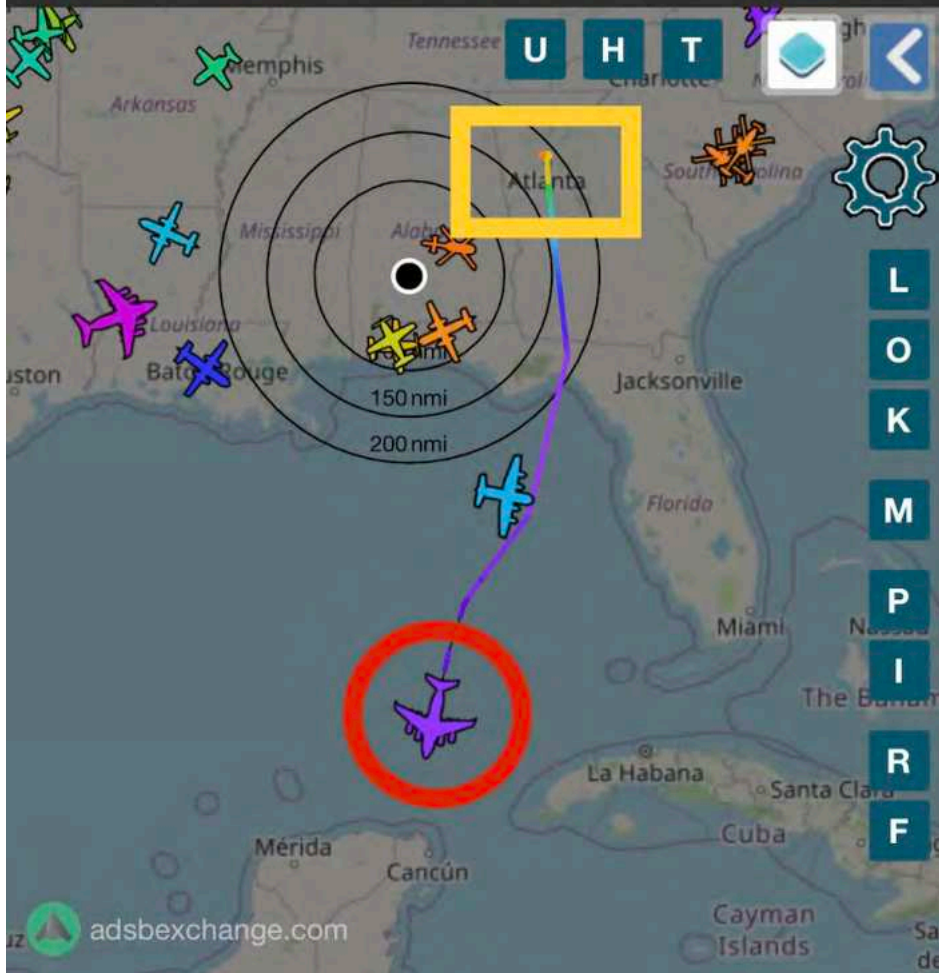
DB flags: military

Type: GLEX



1000 NM © OpenStreetMap contributors.

3:27



U H T

L
O
K
M
P
I
R
F

no callsign ⓧ

Hex: **AE07F8** [Copy Link](#)



Image © Hector Antonio -HR
Planespotter

Reg.: 97-0046
United States

DB flags: military

Type: C17

200 NM
© OpenStreetMap contributors.

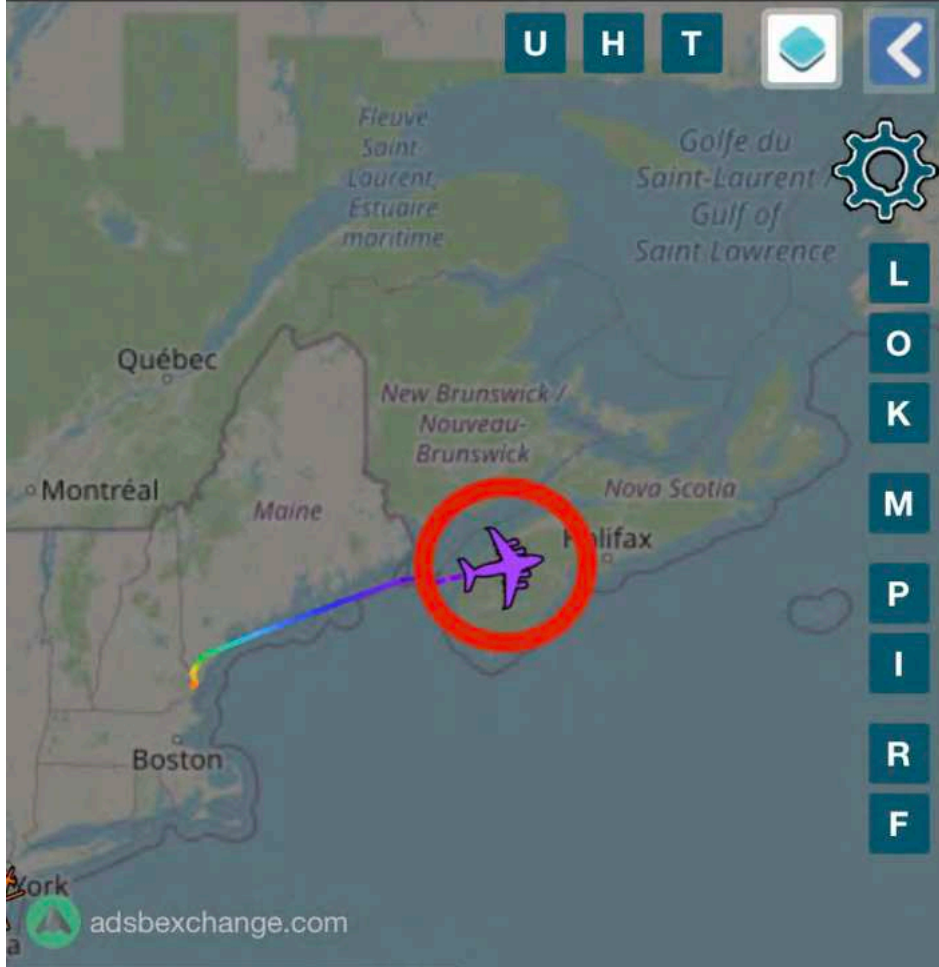
3:28



U H T



L
O
K
M
P
I
R
F



ROH038

Hex: **AE07CC** [Copy Link](#)




Image © Mäuruuru

Reg.: 88-0266
United States

DB flags: military

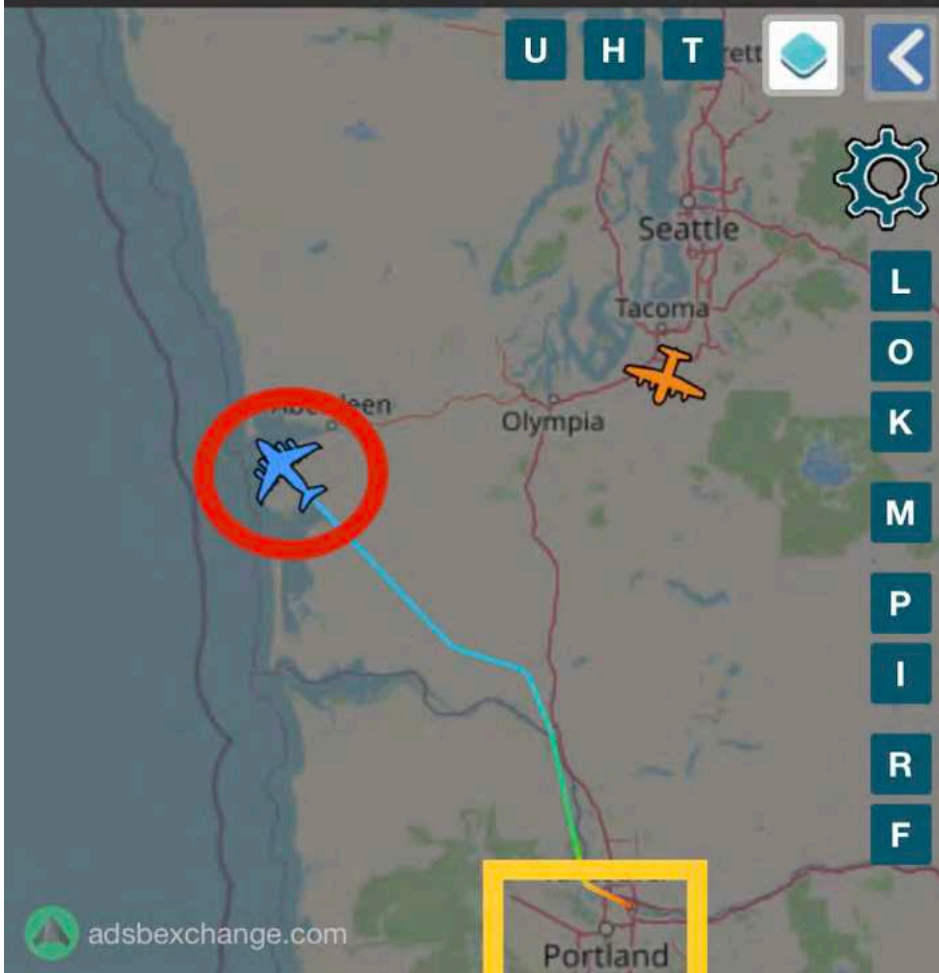
Type: C17

Bermuda



200 NM
© OpenStreetMap contributors.

3:31



- U H T
- Settings icon
- Back arrow
- Gear icon
- L
- O
- K
- M
- P
- I
- R
- F

adsbexchange.com

JAVA27 ✕
 Hex: AE07FF [Copy Link](#)

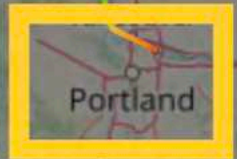


Image © Dominik Hermann

Reg.: 98-0053
 United States

DB flags: military

Type: C17



50 NM © OpenStreetMap contributors

3:31



adsbexchange.com

JAVA27 ⊗

Hex: AE07FF [Copy Link](#)




Image © Dominik Hermann

Reg.: 98-0053
United States

DB flags: military

Type: C17

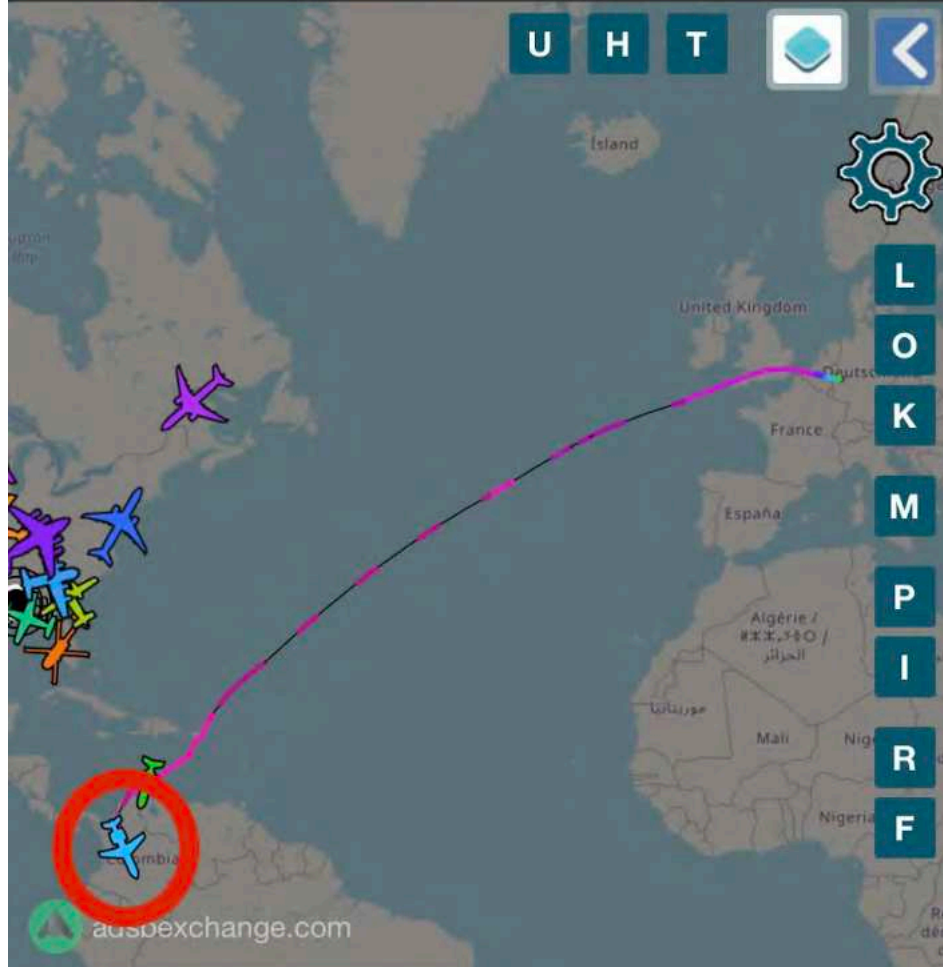
6:53

LTE

U H T



L
O
K
M
P
I
R
F



auspexchange.com

GAF613
Hex: 3E95CA [Copy Link](#)



Image © Severin Hackenberger

Reg.: 14+05
Germany
DB flags: military
Type: C-17



1000 NM
© OpenStreetMap contributors.

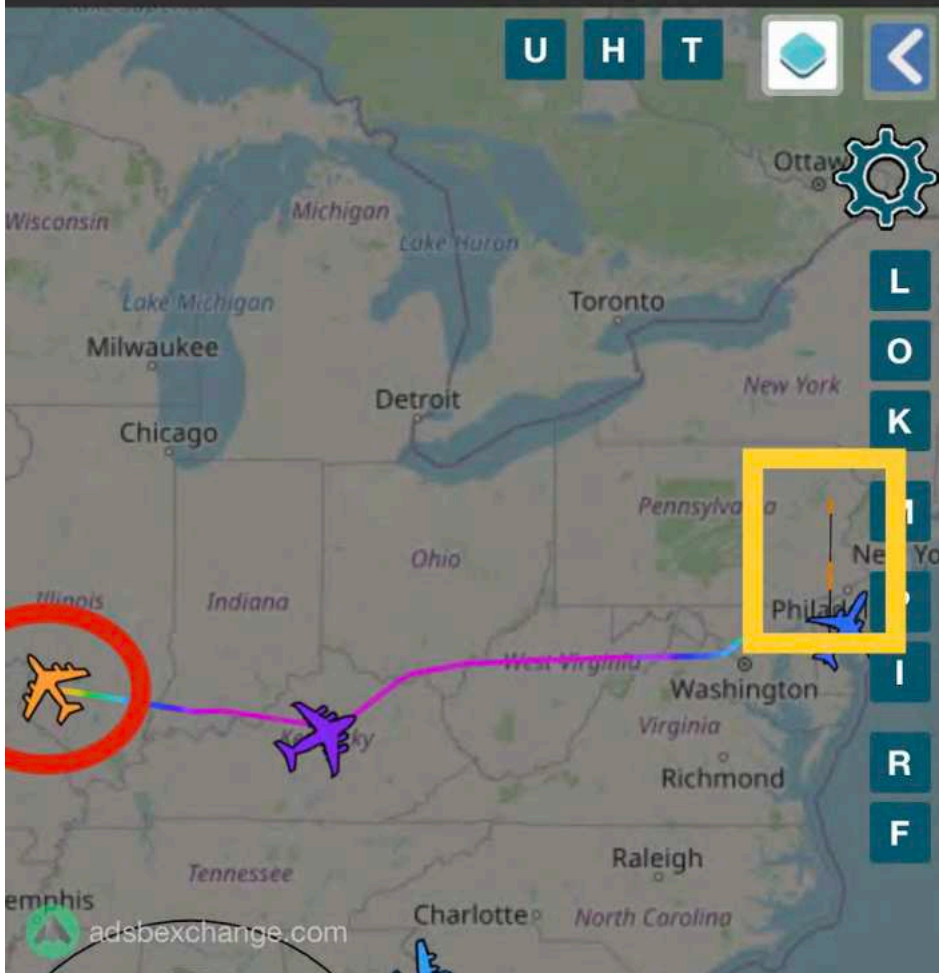
6:54

LTE

U H T



L
O
K
I
R
F



no callsign ⓧ

Hex: **AE026B** [Copy Link](#)





Image © Kelvin Jahae

Reg.: 62-3515
United States

DB flags: military

Type: K35P



200 NM
© OpenStreetMap contributors.

U H T

LOOKMIRF

SPAR11
Hex: AE17EF [Copy Link](#)

Image © Werner Verbogt

Reg.: 05-0730
United States

DB flags: military

Type: B737

U H T

Settings gear icon

L O K M P I R F

Lincoln

Kansas City

Missouri

Illinois

Indiana

Kentucky

West Virginia

Memphis

Tennessee

Charlotte

Atlanta

Georgia

Alabama

100 nmi

50 nmi

200 nmi

Florida

Miami

Nassau

The Bahamas

La Habana

Santa Clara

Cuba

Cayman Islands

Jamaica

Reg.: 162784
United States

DB flags: military

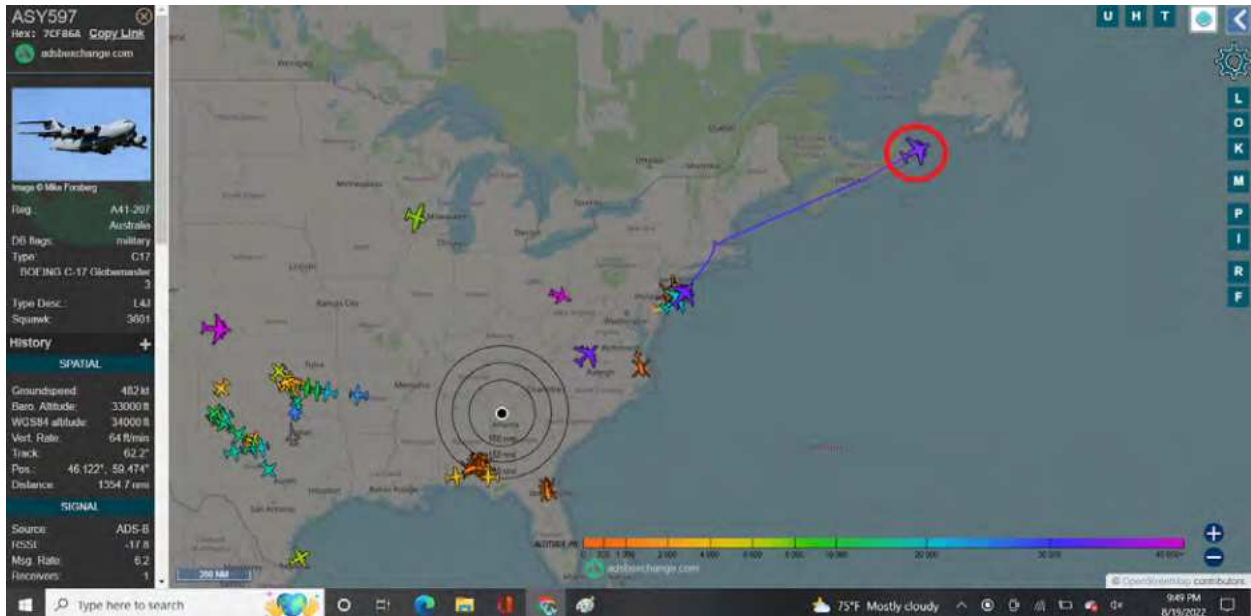
Type: F6

EAGER20

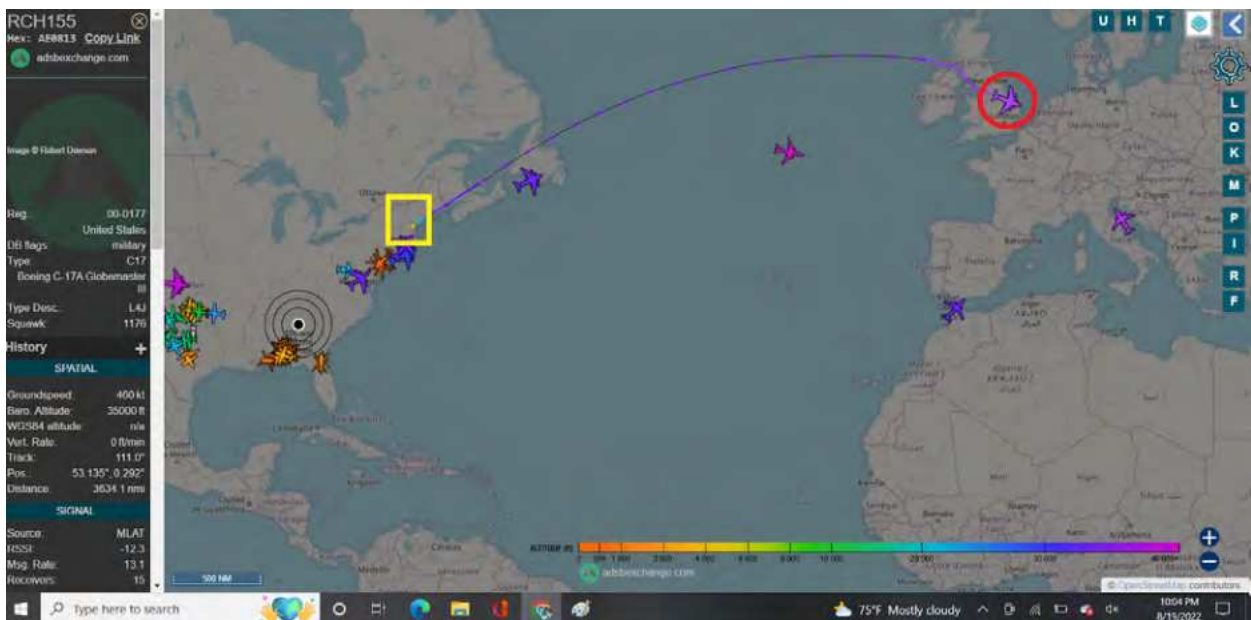
Hex: AE040F [Copy Link](#)

Close button (X)

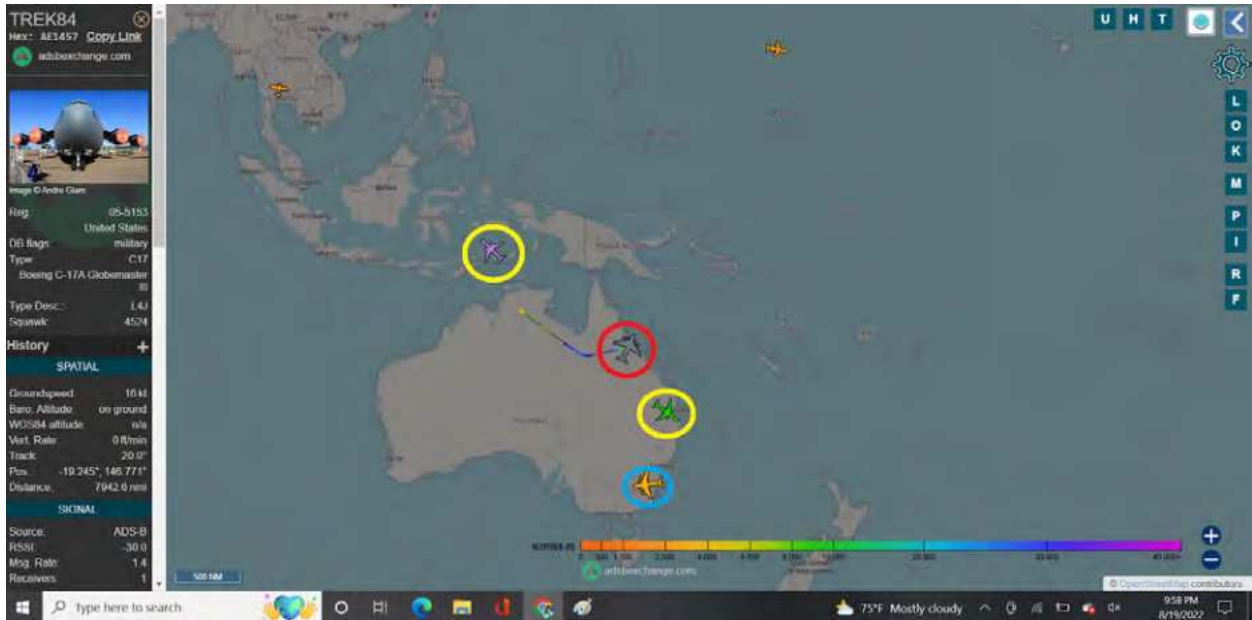
New York National Guard



Australian C-17 at Dover AFB (from Aug 18)



C-17 Globemaster New Hampshire National Guard

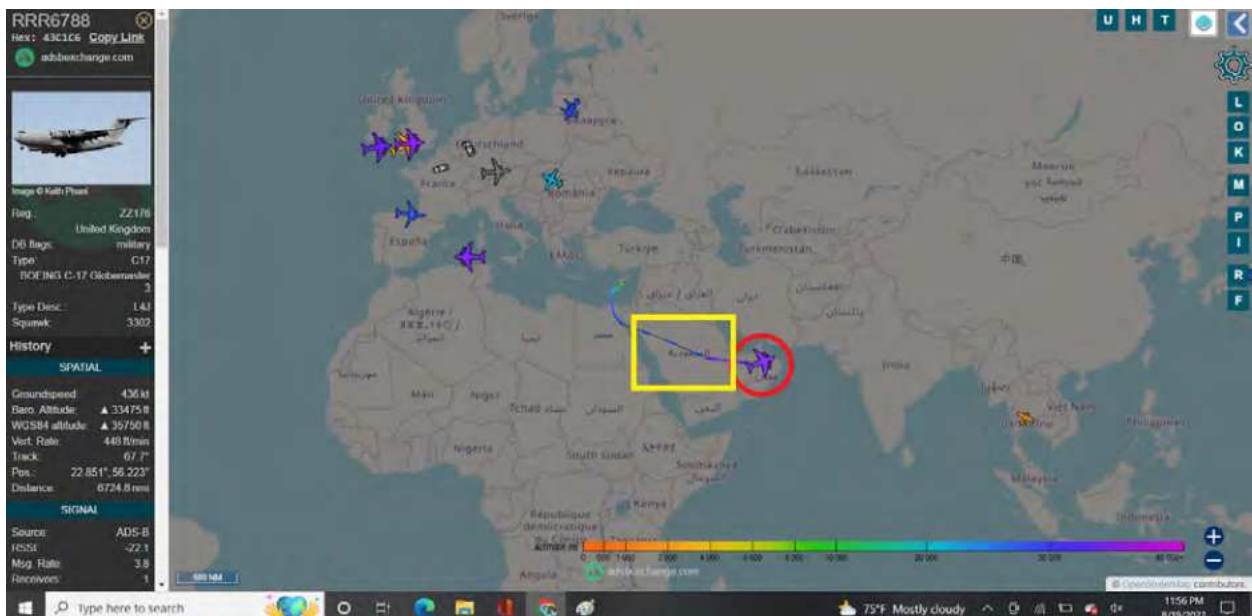


C-17 in Australia

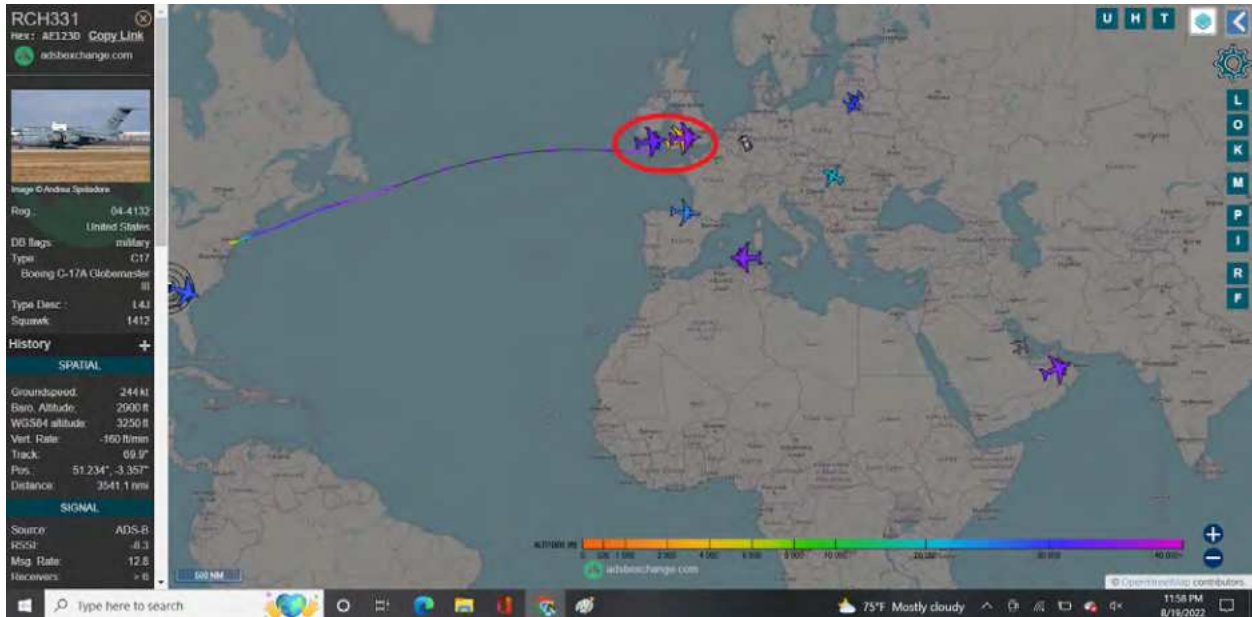
Yellow Left = South Korea

Yellow Right = Australia

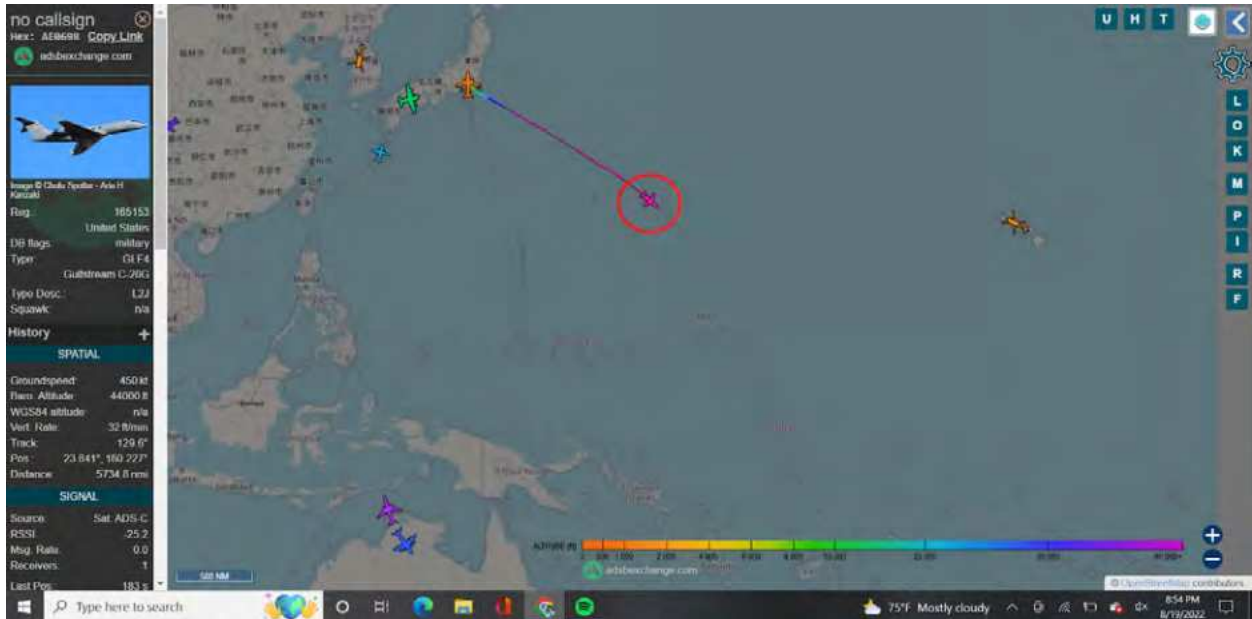
Blue = U.S.

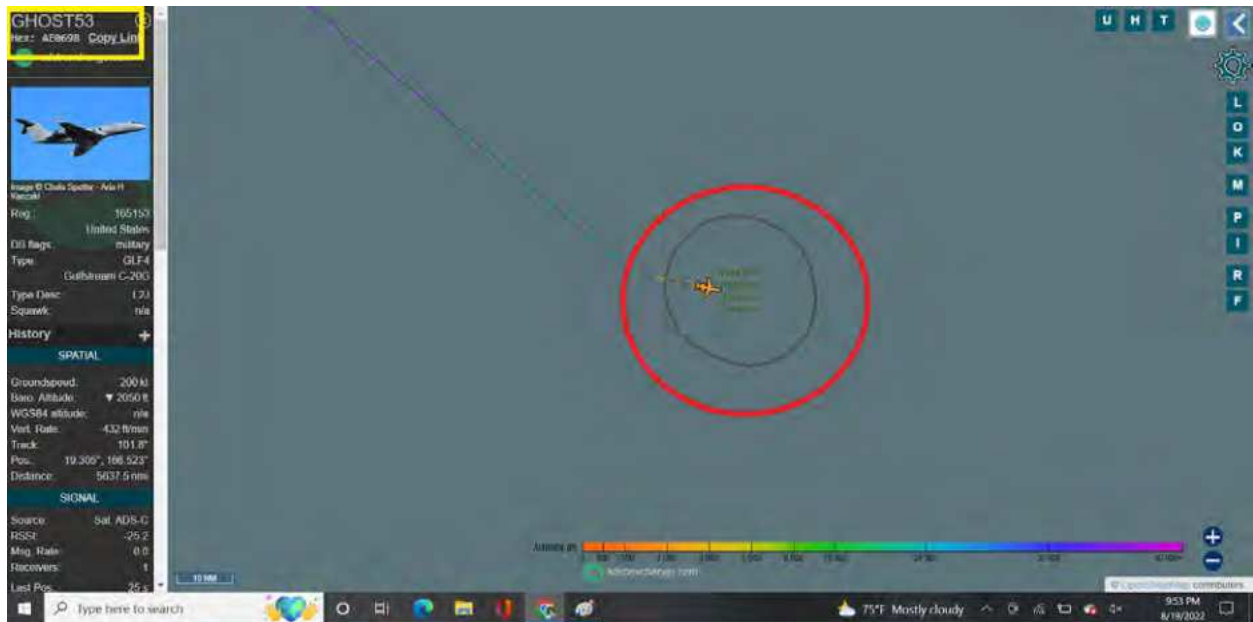


U.S. in UAE



3 U.S. C-17's





From Japan to Wake Island

Learn something you never knew about:

<https://fws.gov/refuge/wake-atoll>

Wake Island:

https://en.wikipedia.org/wiki/Wake_Island

CNV6681
 HEX: A83718 [Copy Link](#)
[adsbxchange.com](#)




Image © Brandon Alant

Reg: 169980
 United States
 DB Regs: military
 Type: B737
 Boeing C-43A Upper
 Type Desc: L2J
 Squawk: n/a

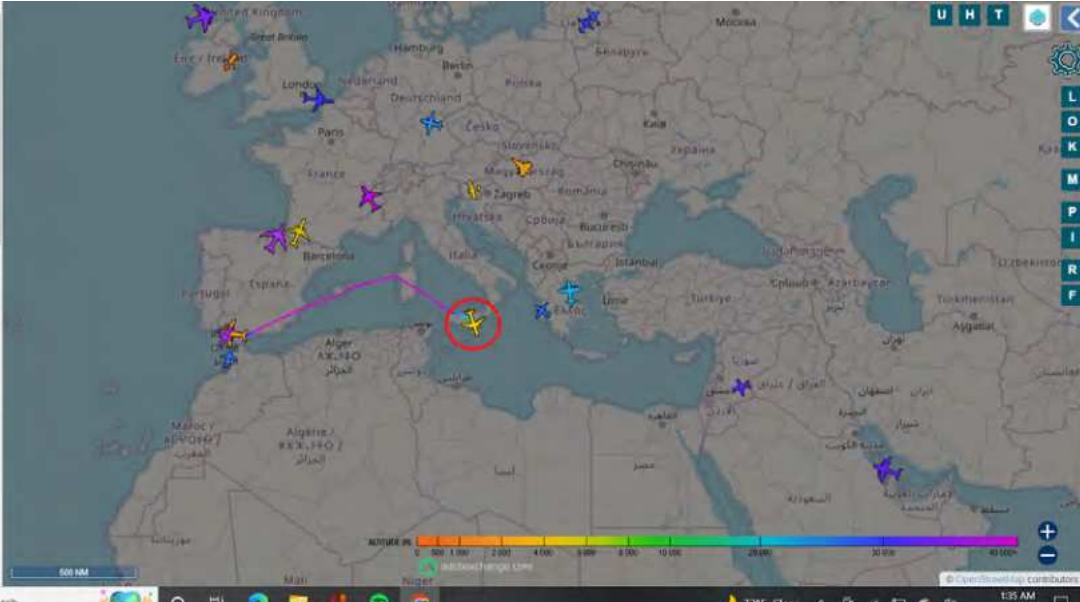
History +

SPATIAL

Groundspeed: 294 kt
 Baro. Altitude: 4950 ft
 WGS84 altitude: 5250 ft
 Vert. Rate: 2944 ft/min
 Track: 162.0°
 Pos.: 37.365°, 14.786°
 Distance: 4597.5 nm


SIGNAL

Source: ADS-B
 RSSI: -17.0
 Msg Rate: 0.0
 Receivers: 1
 Last Pos: 0.0 s



Windows taskbar: 73°F Clear, 1:55 AM 8/26/2022

BATT52
 HEX: AE1276 [Copy Link](#)
[adsbxchange.com](#)



Reg: 73-1581
 United States
 DB Regs: military
 Type: C130
 LOCKHEED C-130 Hercules
 Type Desc: L4T
 Squawk: 4304

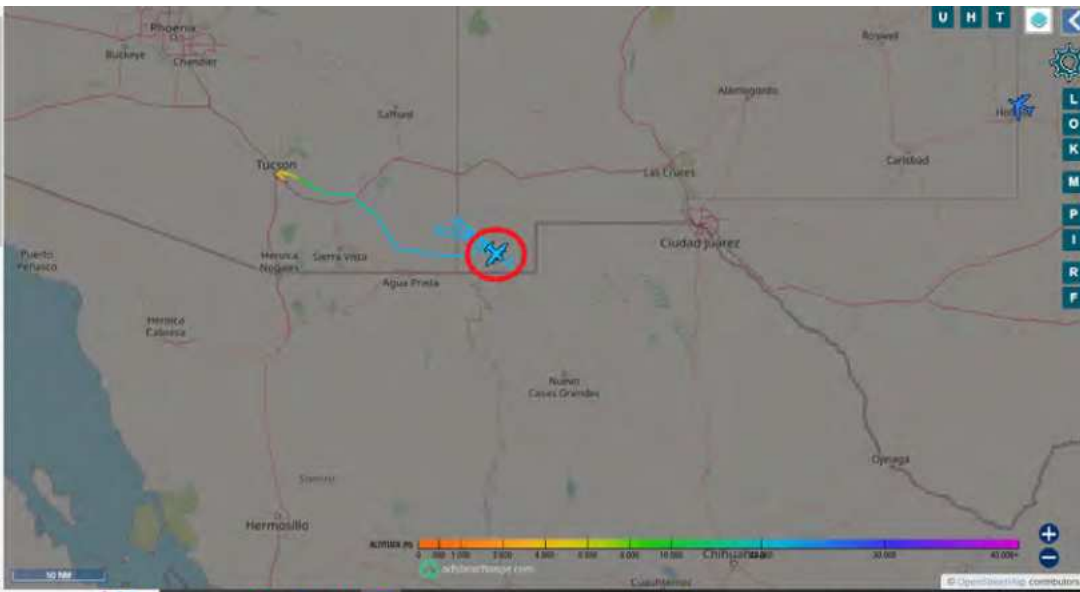
History +

SPATIAL

Groundspeed: 222 kt
 Baro. Altitude: 21000 ft
 WGS84 altitude: 22200 ft
 Vert. Rate: 64 ft/min
 Track: 134.6°
 Pos.: 31.507°, -106.632°
 Distance: 1219.6 nm

SIGNAL

Source: ADS-B
 RSSI: -7.1
 Msg Rate: 0.5
 Receivers: 4
 Last Pos: 0.4 s



Windows taskbar: 75°F Mostly cloudy, 10:46 PM 8/19/2022

E11013
Hex: 387544 Copy Link
adsboxchange.com




Image © Terrence Cal Miao

Reg.: F-UJCS
France
DB flag: military
Type: AIRBUS A-330-200
Type Desc.: L2J
Squawk: n/a

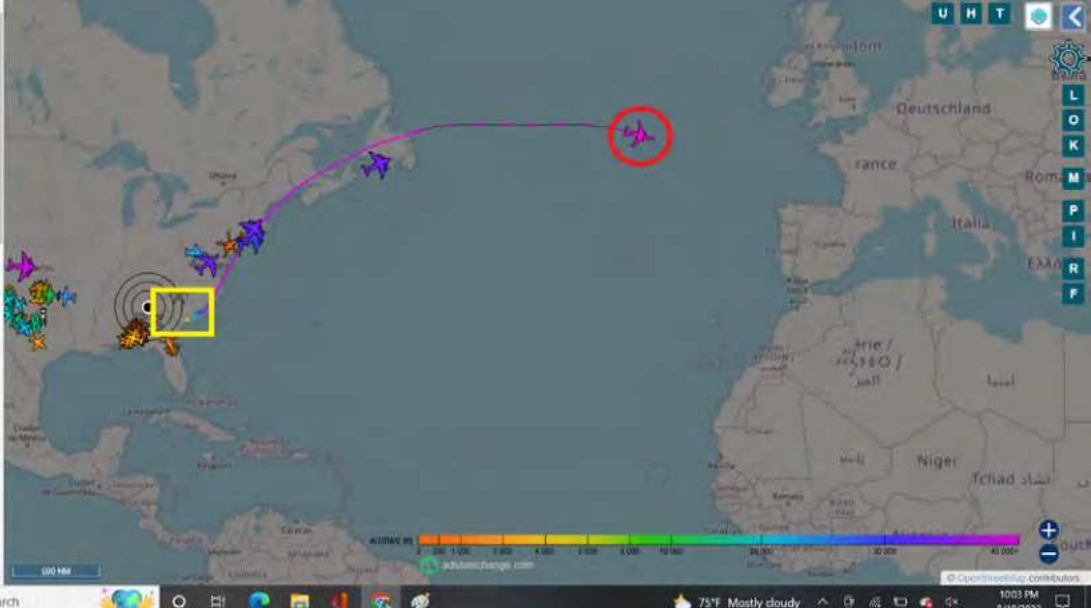
History +

SPATIAL

Groundspeed: 540 kt
Baro. Altitude: 41000 ft
WGS84 altitude: n/a
Vert. Rate: 84 ft/min
Track: 104.2°
Pos.: 49.269°, 25.719°
Distance: 2719.1 nmi


SIGNAL

Source: Sat. ADS-C
RSSI: -23.5
Mag. Rate: 0.0
Receivers: 1
Last Pos: 7 min



75°F Mostly cloudy 10:03 PM 8/19/2022

no callsign
Hex: A668ac Copy Link
adsboxchange.com



Reg.: P88
United States
DB flag: military
Type: P8 7
BOEING P-8 Poseidon
Type Desc.: L2J
Squawk: 7306

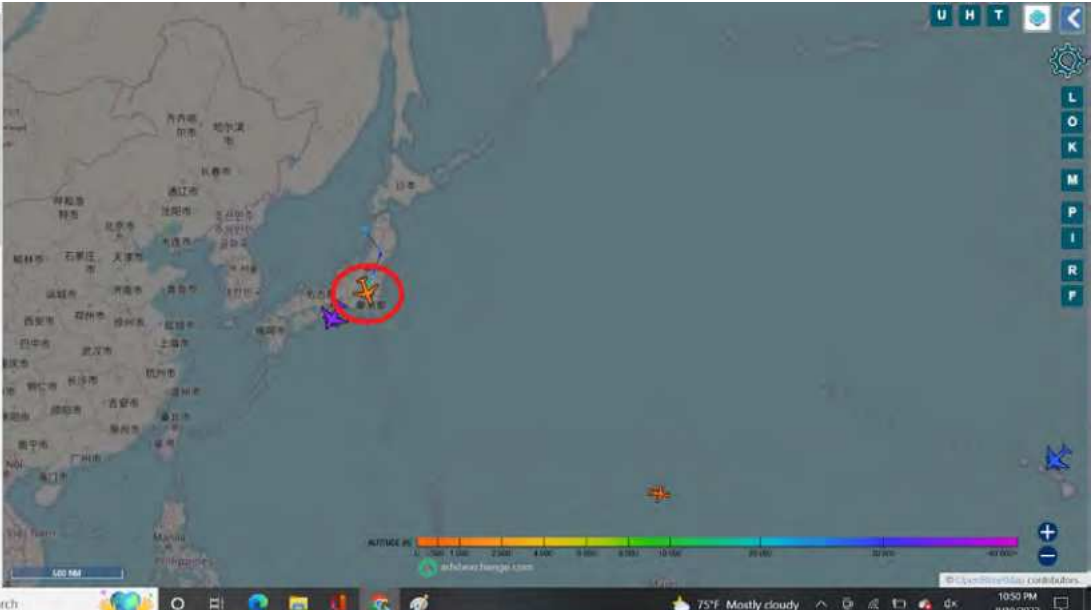
History +

SPATIAL

Groundspeed: 347 kt
Baro. Altitude: 675 ft
WGS84 altitude: n/a
Vert. Rate: -976 ft/min
Track: 160.0°
Pos.: 35.768°, 139.348°
Distance: 5945.6 nmi

SIGNAL

Source: MLAT
RSSI: -4.3
Mag. Rate: 3.2
Receivers: 3
Last Pos: 38 s



75°F Mostly cloudy 10:50 PM 8/19/2022

HIN02
Hex: A26803 Copy Link
adsbexchange.com

Reg. nva
United States
military

DB flags: rva
rva

Type Desc: nva
Squawk: 4001

History +

SPATIAL

Groundspeed: 175 kt
Baro. Altitude: 2450 ft
WGS84 altitude: 2750 ft
Vert. Rate: -192 ft/min
Track: 70.6°
Pos.: -12.463°, 131.005°
Distance: 8473.8 nmi

SIGNAL

Source: ADS-B
RSSI: 4.8
Mig. Rate: 4.4
Receivers: 1
Last Pos.: 0.0 s

Type here to search

75°F Mostly cloudy

12:05 AM
8/19/2022

SAM790
Hex: A864C0 Copy Link
adsbexchange.com

Reg. 11-0550
United States
military

DB flags: GLFS
GLFS

Type Desc: L3J
Squawk: 3634

History +

SPATIAL

Groundspeed: 400 kt
Baro. Altitude: 44975 ft
WGS84 altitude: 46350 ft
Vert. Rate: -64 ft/min
Track: 95.0°
Pos.: 41.818°, -89.229°
Distance: 505.3 nmi

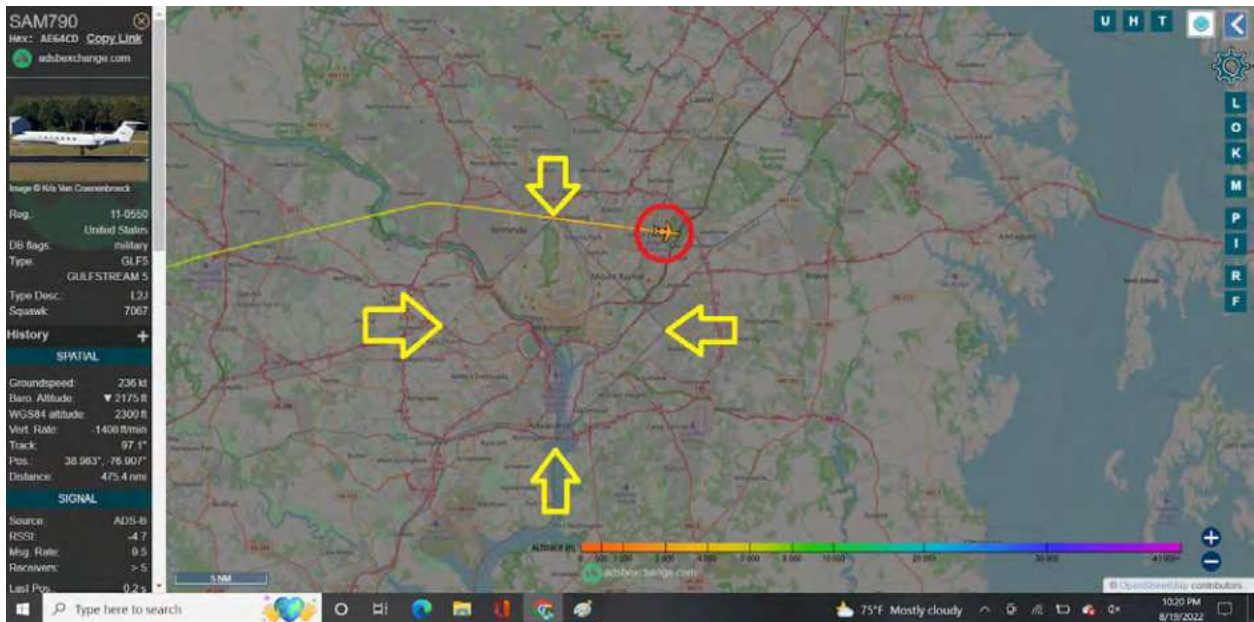
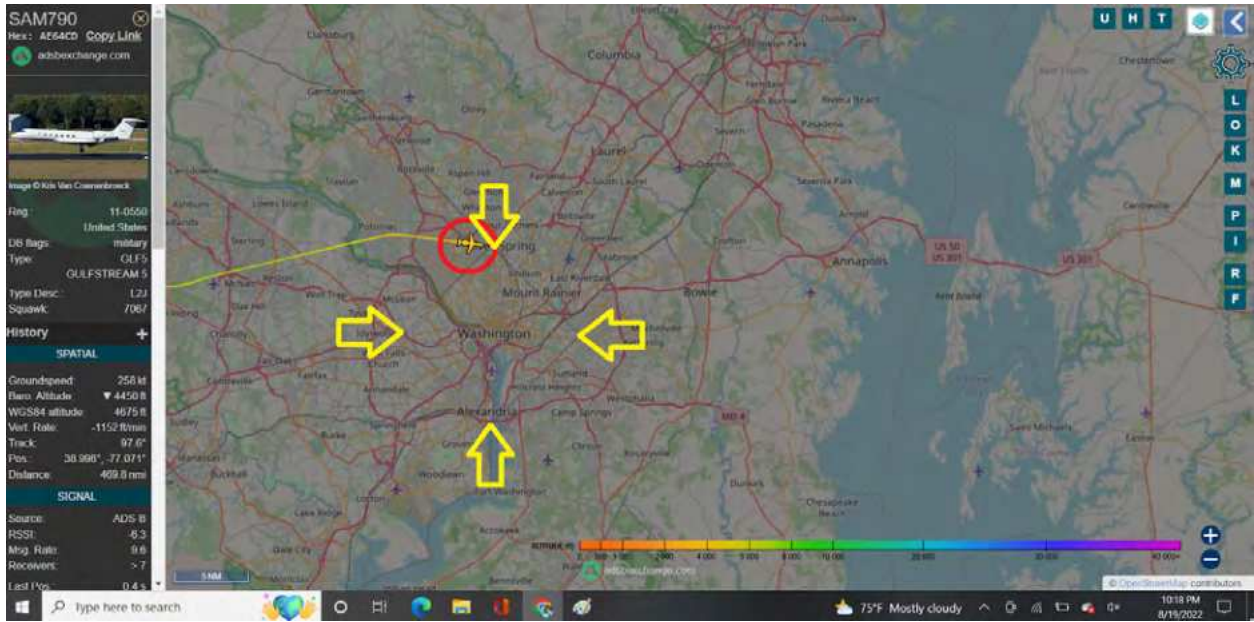
SIGNAL

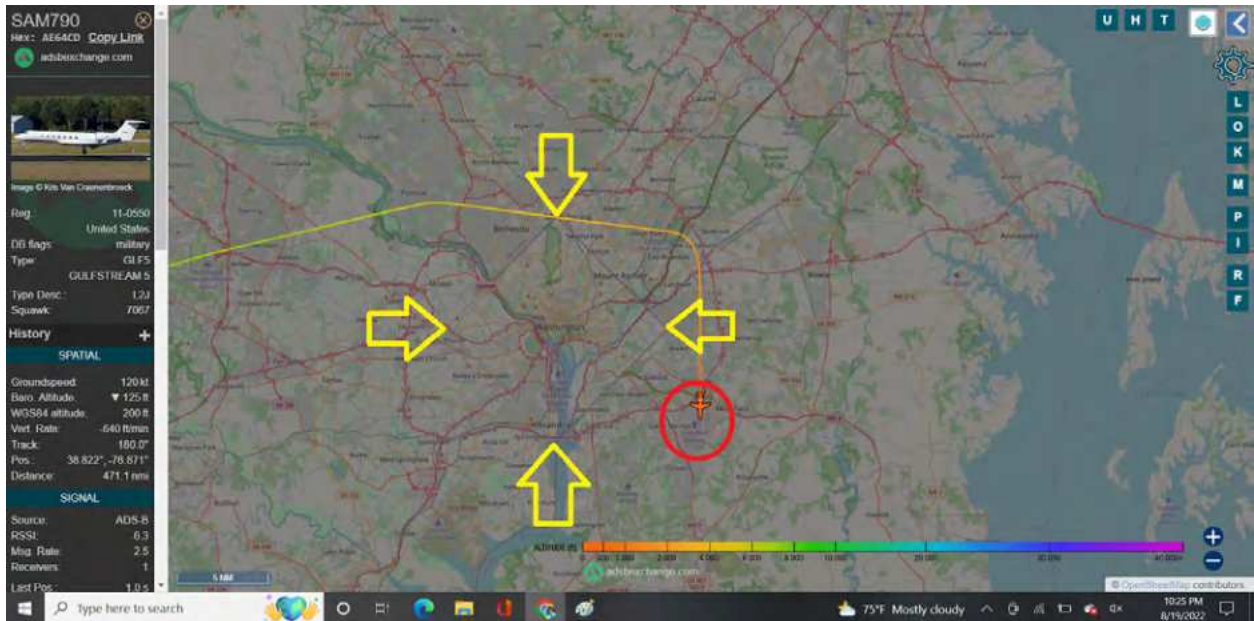
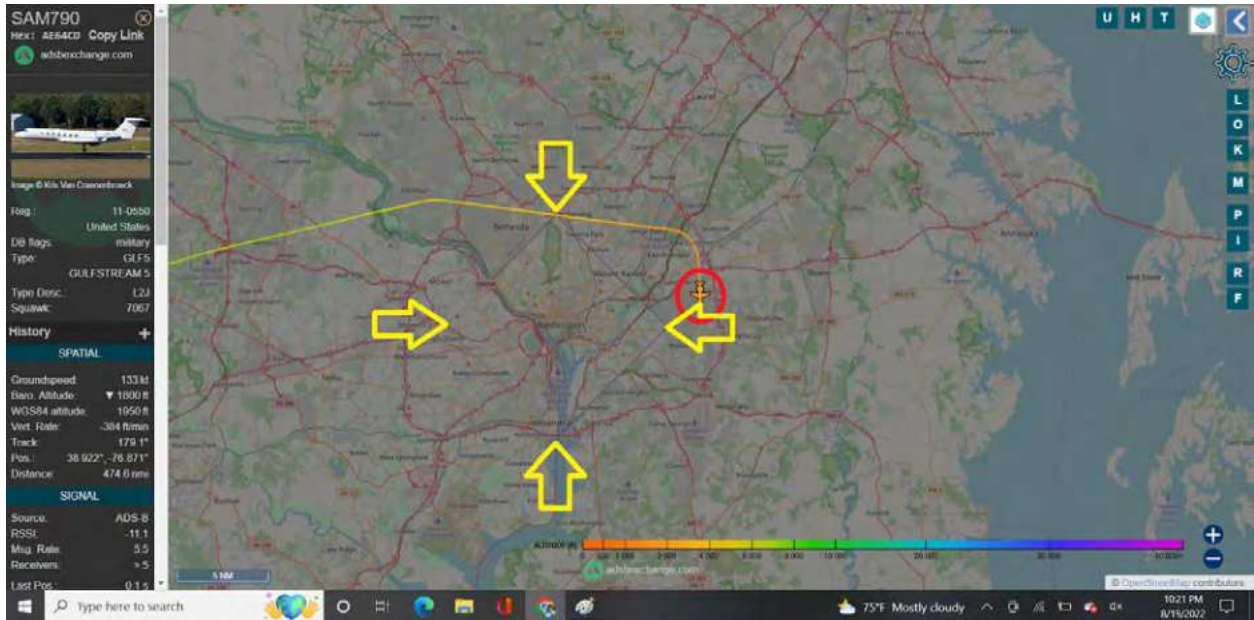
Source: ADS-B
RSSI: -14.0
Mig. Rate: 9.4
Receivers: > 5
Last Pos.: 0.0 s

Type here to search

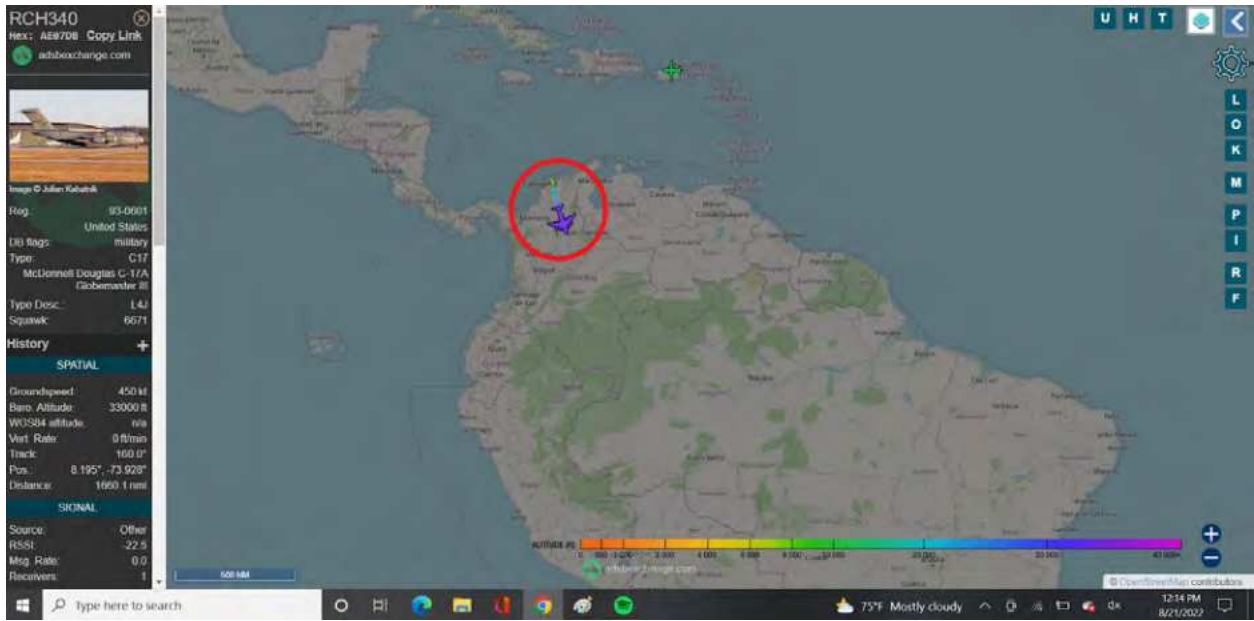
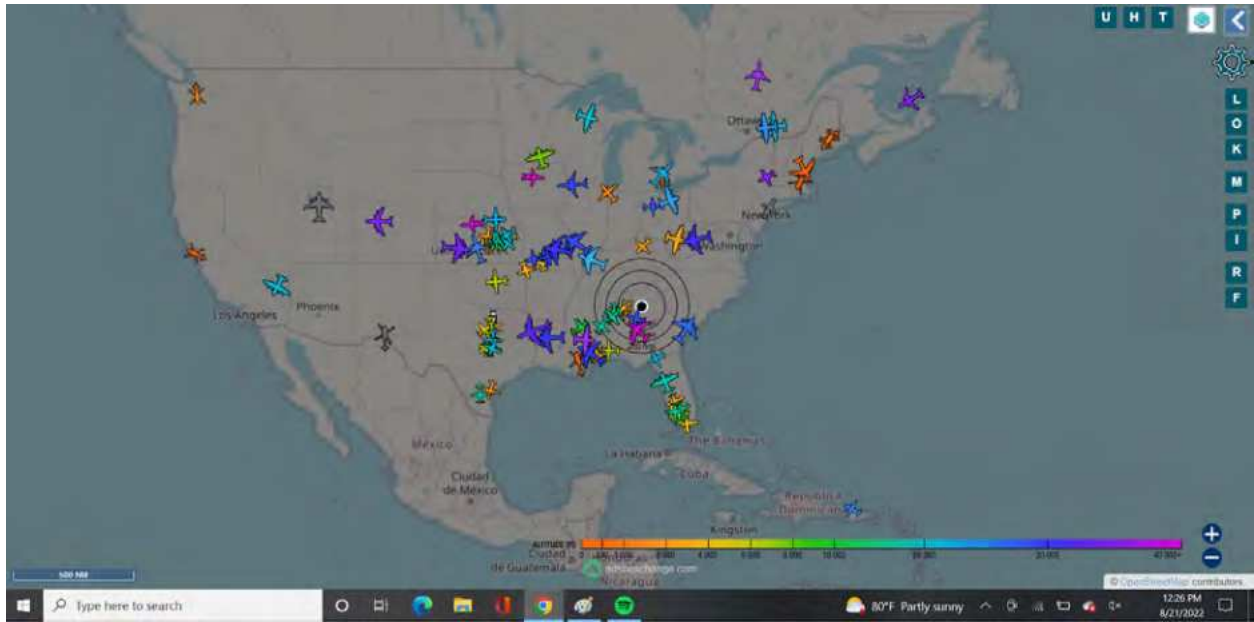
75°F Mostly cloudy

9:02 PM
8/19/2022






August 21, 2022:



RAIDR30
Hex: A22F99 Copy Link
adsbeechange.com



Reg: 198067
United States
DB flags: military
Type: C301
Lockheed Martin KC-130J Hercules
Type Desc: L41
Squawk: 6754

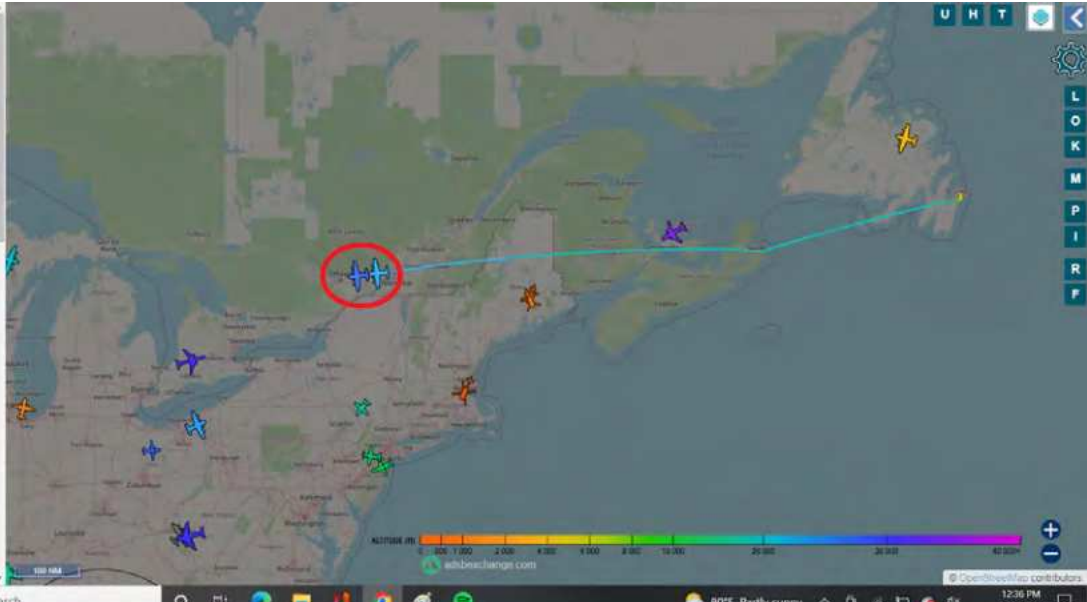
History

SPATIAL

Crossspeed: 267 M
Baro Altitude: 29025 ft
WGS84 altitude: 27066 ft
Vert. Rate: -64 ft/min
Track: 302.8°
Pos: 45.521°, -75.079°
Distance: 816.7 nm


SIGNAL

Source: ADS-B
RSSI: -10.2
Mag. Rate: 10.0
Receivers: > 7



80°F Partly sunny 12:36 PM 8/21/2022

BAT92
Hex: A5966A Copy Link
adsbeechange.com



Reg: 82-3549
United States
DB flags: military
Type: K35R
BOEING KC-135ARJ Stratotanker
Type Desc: L44
Squawk: 3514

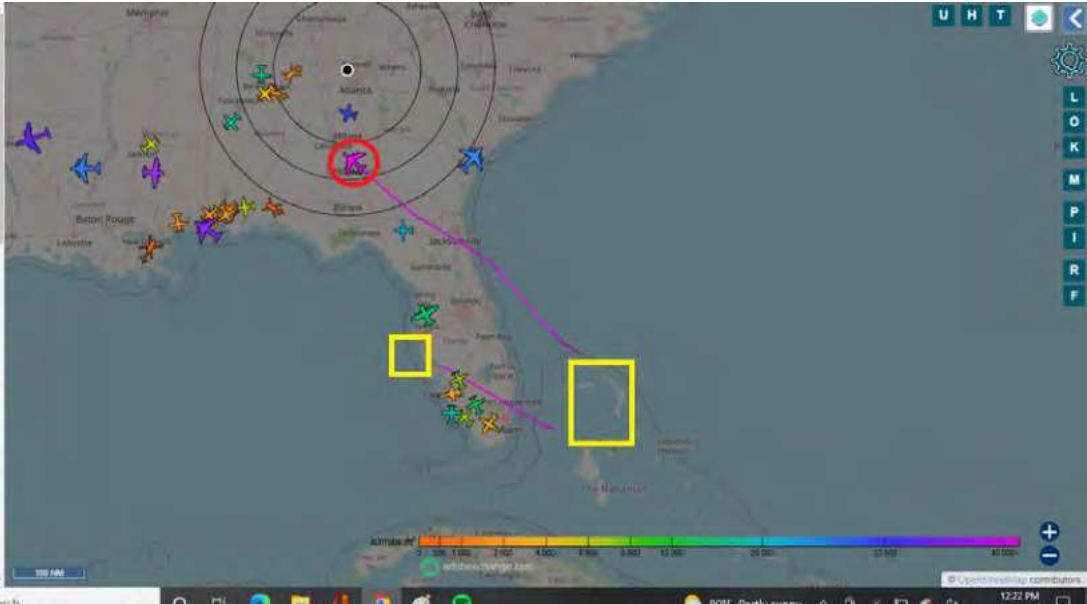
History

SPATIAL

Crossspeed: 432 M
Baro Altitude: 40000 ft
WGS84 altitude: 3916 ft
Vert. Rate: -43 ft/min
Track: 310.0°
Pos: 31.940°, -84.438°
Distance: 123.5 nm

SIGNAL

Source: MILIT
RSSI: -8.0
Mag. Rate: 7.9
Receivers: 15



80°F Partly sunny 12:21 PM 8/21/2022

SODA22
Hex: 428394 Copy Link
adsbxchange.com




Image © Drexler Alard

Reg: 64-14632
United States
DB flags: military
Type: K35R
BOEING KC-135R/T Stratotanker
Type Desc: L4J
Squawk: 3794

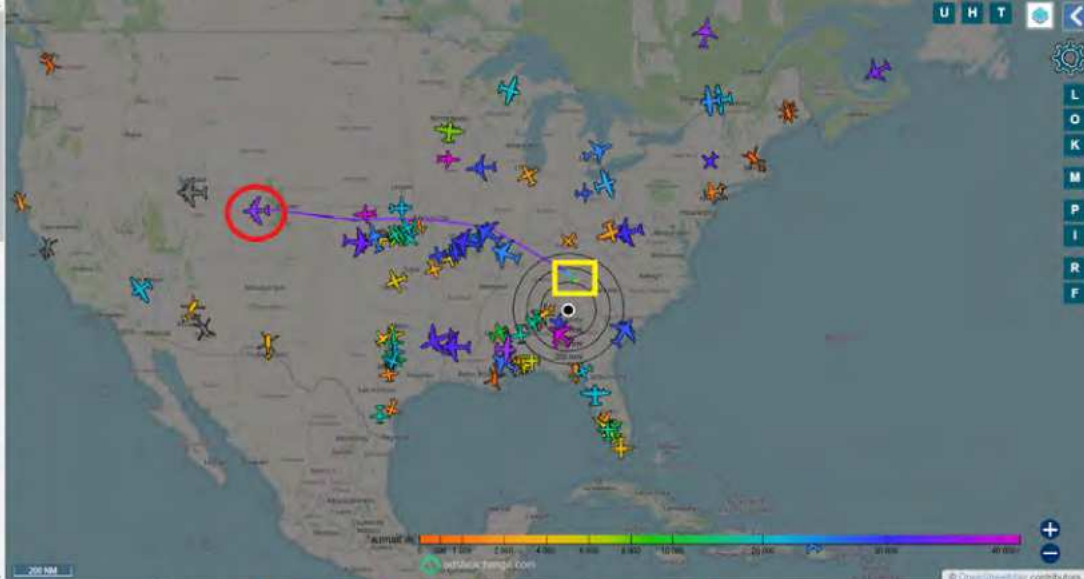
History

SPATIAL

Groundspeed: 430 kt
Baro Altitude: 34000 ft
WGS84 altitude: n/a
Vert. Rate: 0 ft/min
Track: 307.0°
Pos: 39.745°N, 107.206°W
Distance: 1135.9 nmi


SIGNAL

Source: MLAT
RSSI: -13.6
Msg. Rate: 7.9
Receivers: 7



80°F Partly sunny 12:29 PM 8/21/2022

no callsign
Hex: AC687D Copy Link
adsbxchange.com



Reg: n/a
United States
DB flags: military
Type: P87
BOEING P-8 Poseidon
Type Desc: L2J
Squawk: 2262

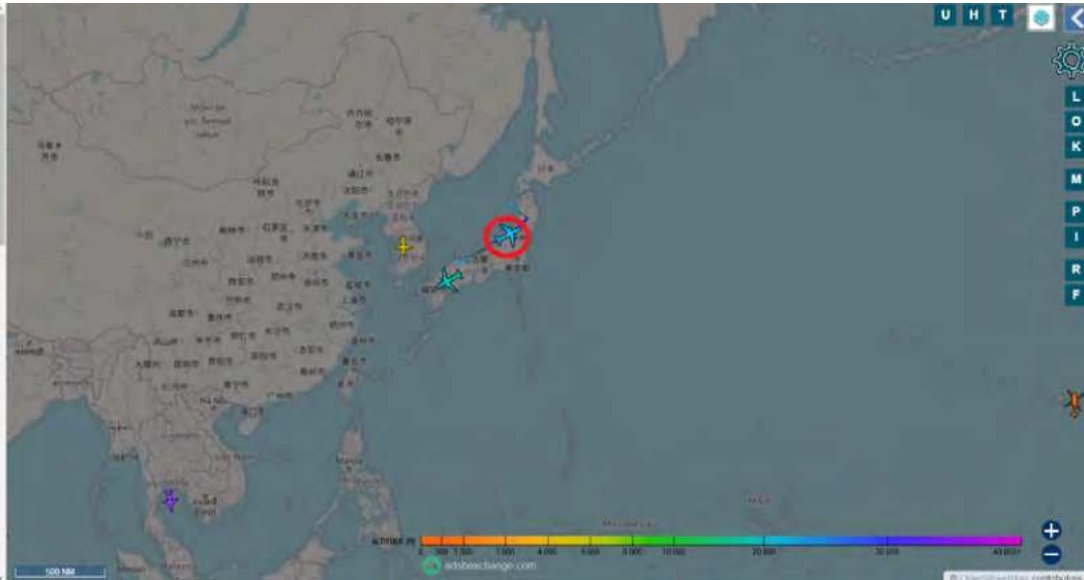
History

SPATIAL

Groundspeed: 463 kt
Baro Altitude: 21000 ft
WGS84 altitude: n/a
Vert. Rate: 0 ft/min
Track: 61.0°
Pos: 37.669°N, 136.901°E
Distance: 5855.2 nmi


SIGNAL

Source: MLAT
RSSI: -14.9
Msg. Rate: 3.7
Receivers: 4
Last Pos: 2.7 s



75°F Mostly cloudy 1:35 AM 8/21/2022

SAM524
 Hex: AE6961 Copy Link
 adisboxchange.com



Reg: 18-1942
 United States
 DB flags: military
 Type: GLF5
 Gulfstream Aerospace C-37B
 Type Desc: L2J
 Squawk: 0531

History

SPATIAL

Groundspeed: 451 kt
 Baro. Altitude: 41000 ft
 WGS84 altitude: n/a
 Vert. Rate: 0 ft/min
 Track: 93.0°
 Pos: 42.563°, 93.015°
 Distance: 048.7 nm

SIGNAL

Source: MLAT
 RSSI: -15.3
 Mag. Rate: 7.1
 Receivers: 11
 Last Pos: 0.5 s

Type here to search

80°F Partly sunny 12:31 PM 8/21/2022

FAST51
 Hex: AE6304 Copy Link
 adisboxchange.com




Image © Stephen J Dean

Reg: 65-10418
 United States
 DB flags: military
 Type: NORTHROP T-38 Talon
 Type Desc: L2J
 Squawk: 2325

History

SPATIAL

Groundspeed: 263 kt
 Baro. Altitude: 26000 ft
 WGS84 altitude: 2775 ft
 Vert. Rate: 320 ft/min
 Track: 114.7°
 Pos: 26.413°, -81.786°
 Distance: 480.4 nm

SIGNAL

Source: ADS-B
 RSSI: 6.8
 Mag. Rate: 2.5
 Receivers: 1
 Last Pos: 0.1 s

Type here to search

75°F Mostly cloudy 12:20 PM 8/21/2022

NINJA91
 Hex: 42FE8F Copy Link
 adboxchange.com




Image © Dale Spier - Ala II
 Kevale

Reg: 96-00109
 United States
 DB tags: military
 Type: CS60
 Cessna UC-35A

Type Desc: L2J
 Squawk: 1710

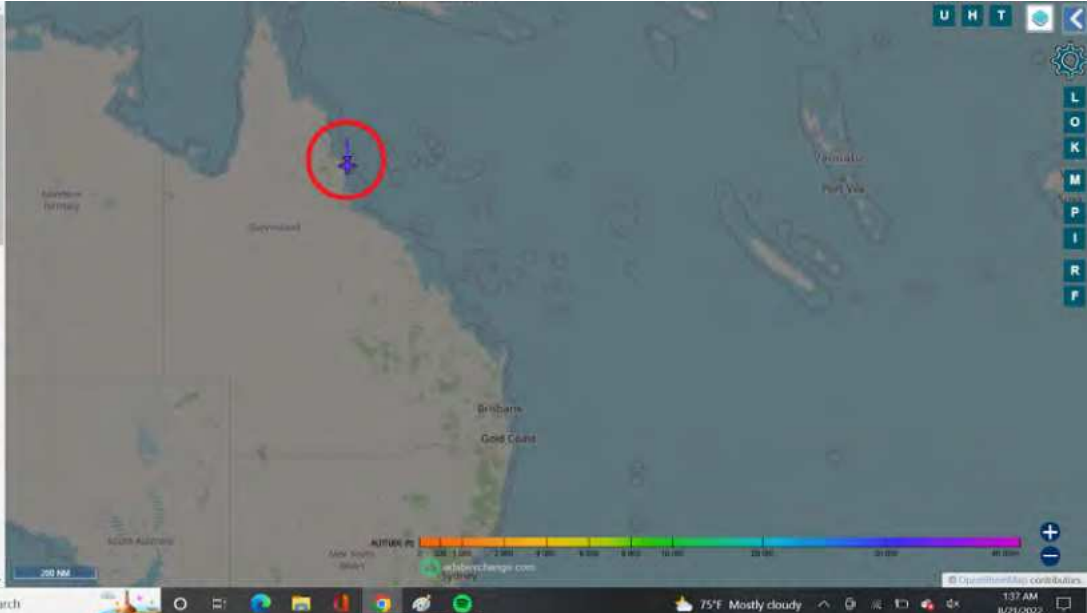
History +

SPATIAL

Groundspeed: 407 kt
 Baro Altitude: 32000 ft
 WGS84 altitude: 34150 ft
 Vert. Rate: -64 ft/min
 Track: 179.7°
 Pos: -17.188°, 146.225°
 Distance: 7988.2 nm

SIGNAL

Source: ADS-B
 RSSI: -15.9
 Msg Rate: 8.0
 Receivers: 2
 Last Pos: 9.4 s



U H T
 L O K M P I R F

75°F Mostly cloudy
 1:37 AM
 8/21/2022

RRR2129
 Hex: 43C6F8 Copy Link
 adboxchange.com




Image © Michel Parnet/air

Reg: Z2339
 United Kingdom
 DB tags: military
 Type: A332
 Airbus Voyager KC3 (A330-243MR11)

Type Desc: L2J
 Squawk: 7415

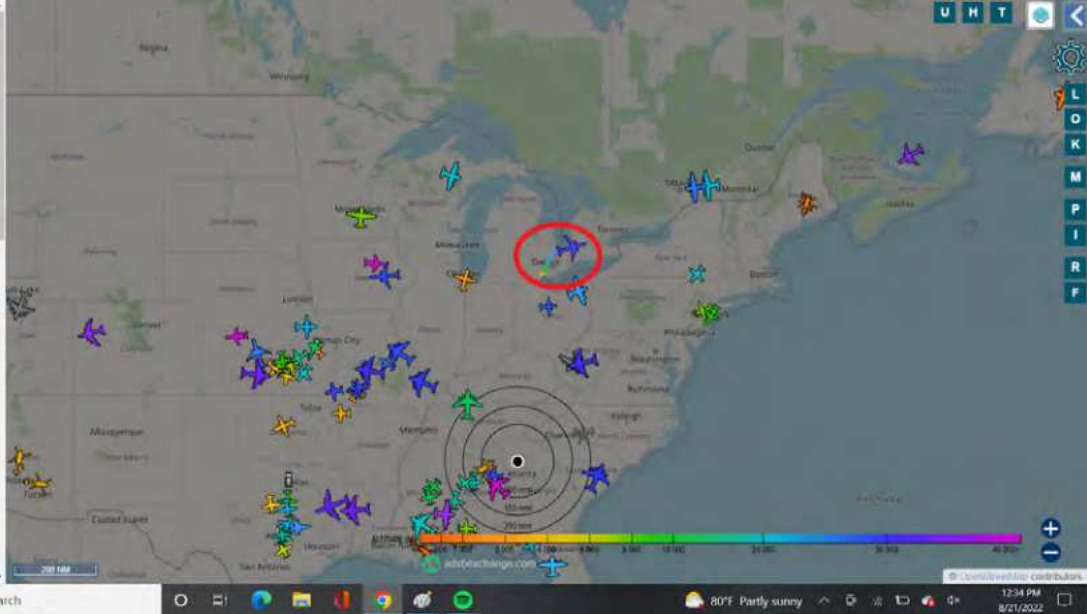
History +

SPATIAL

Groundspeed: 479 kt
 Baro Altitude: 29275 ft
 WGS84 altitude: 30425 ft
 Vert. Rate: 632 ft/min
 Track: 73.6°
 Pos: 43.205°, -81.561°
 Distance: 568.7 nm

SIGNAL

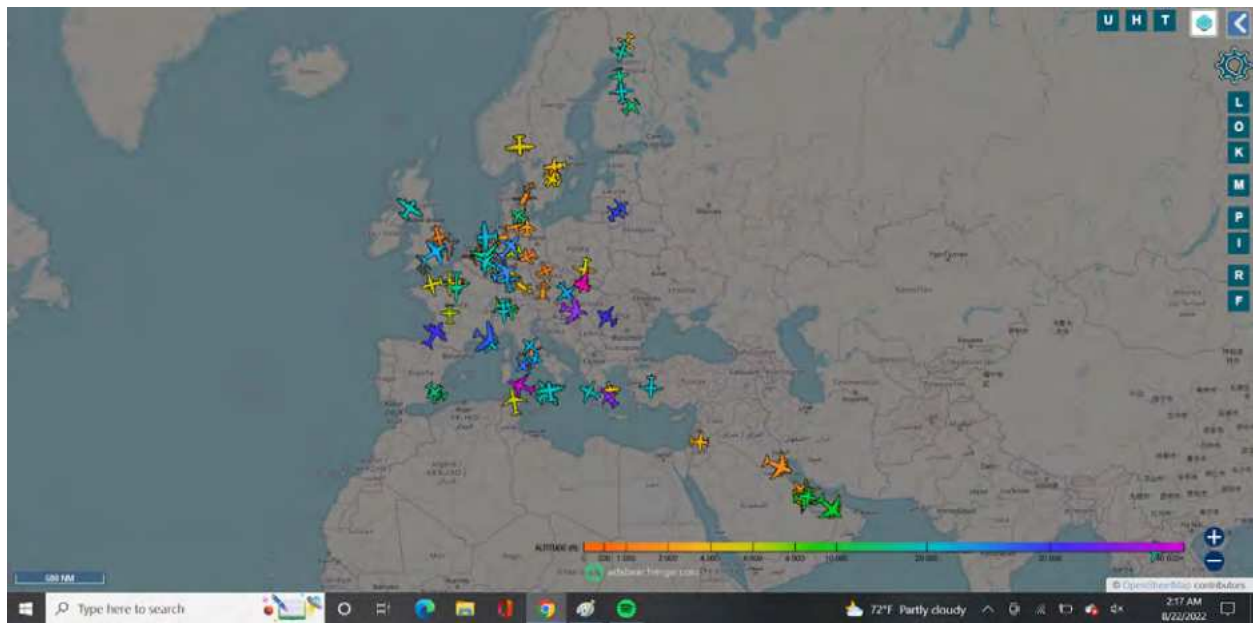
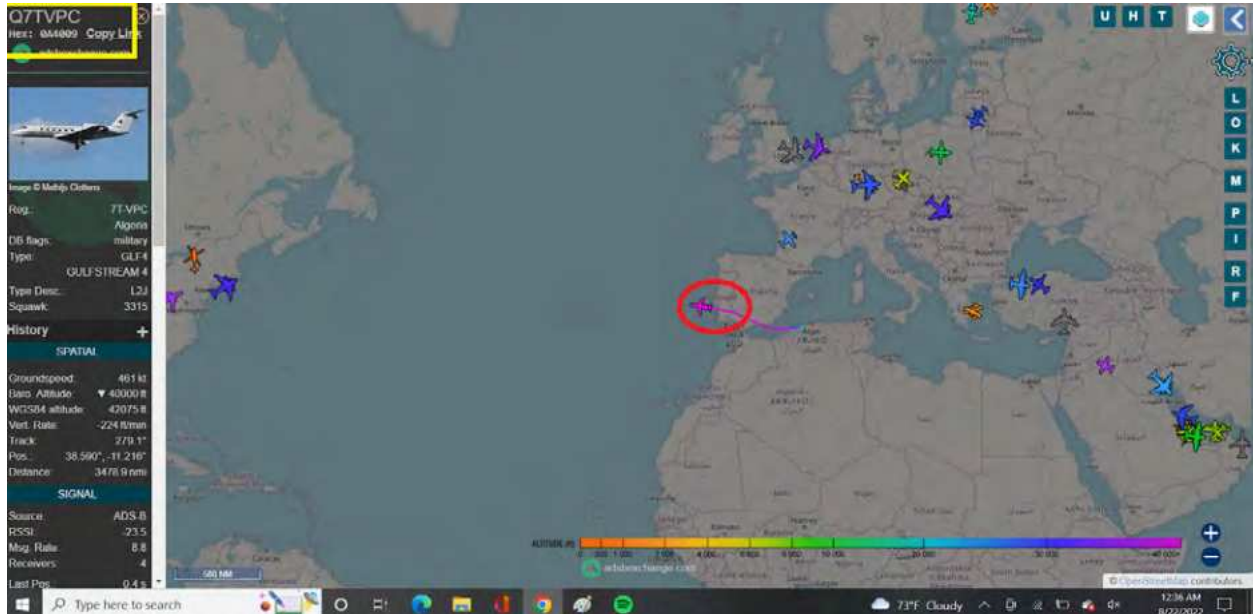
Source: ADS-B
 RSSI: -7.8
 Msg Rate: 9.2
 Receivers: >5



U H T
 L O K M P I R F

80°F Partly sunny
 12:34 PM
 8/21/2022

August 22, 2022:



RCH325
Hex: A2855F Copy Link
adsbxchange.com




Image © Marco Wall

Reg: 05-0002
United States
DB Regs: Military
Type: CSM
Lockheed C-5M Super Galaxy
Type Desc: L4J
Squawk: 0511

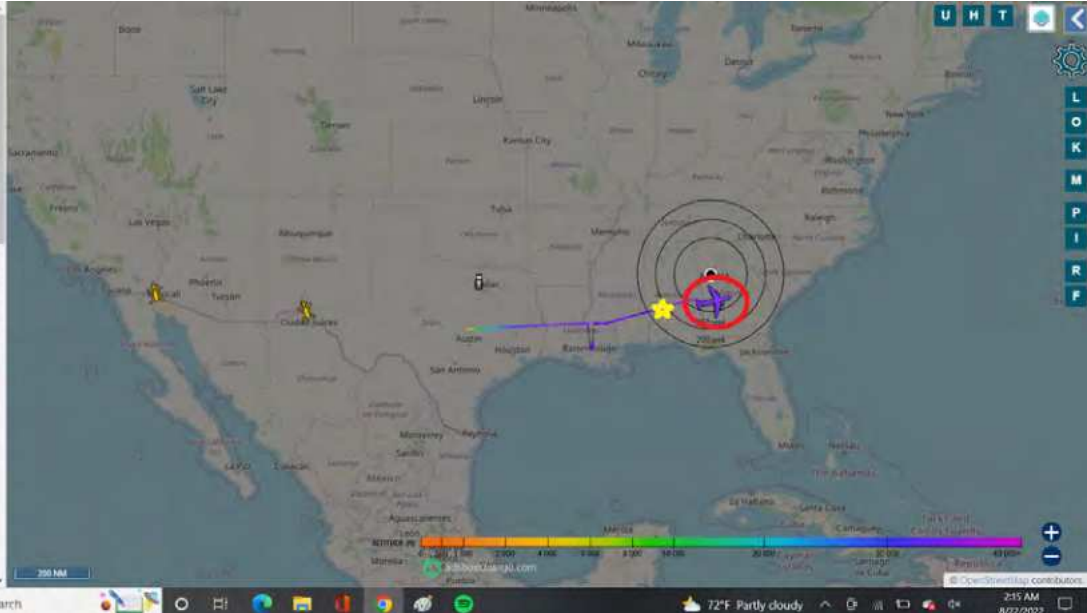
History

SPATIAL

Groundspeed: 508 kt
Baro. Altitude: 33000 ft
WGS84 altitude: n/a
Vert. Rate: 0 ft/min
Track: 77.8°
Pos.: 32.323°, 84.399°
Distance: 72.1 nm

SIGNAL

Source: MILIT
RSSI: -18.0
Msg. Rate: 6.3
Receivers: 15



72°F Partly cloudy 2:15 AM 8/22/2022

TREK85
Hex: AE1453 Copy Link
adsbxchange.com




Image © Geoff Green

Reg: 05-5149
United States
DB Regs: Military
Type: C17
Boeing C-17A Globemaster III
Type Desc: L4J
Squawk: 4543

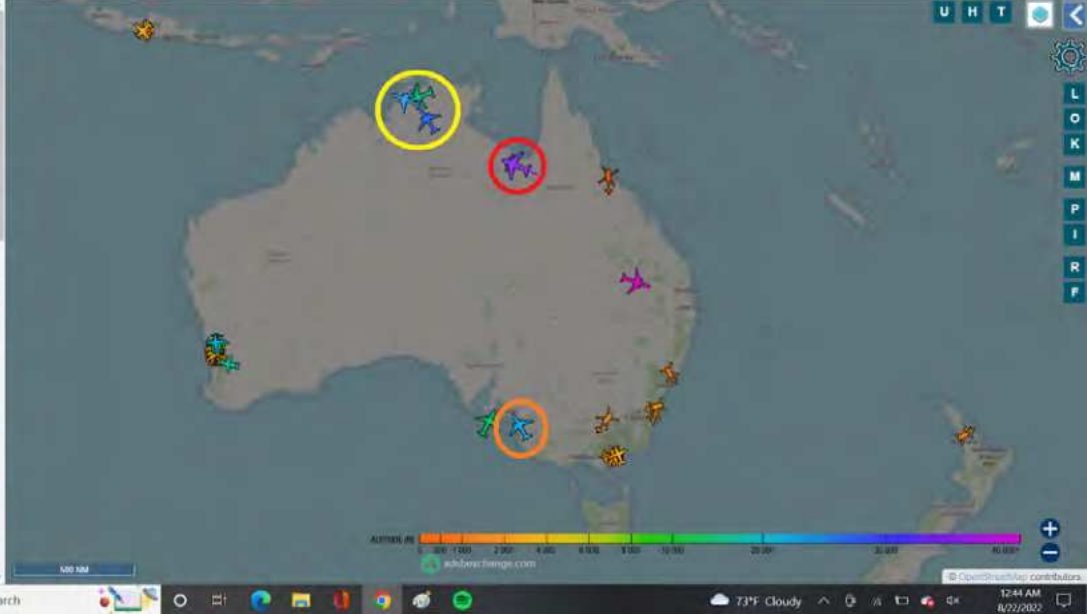
History

SPATIAL

Groundspeed: 450 kt
Baro. Altitude: 34000 ft
WGS84 altitude: n/a
Vert. Rate: n/a
Track: 293.0°
Pos.: -18.125°, 139.409°
Distance: 8278.2 nm

SIGNAL

Source: Other
RSSI: -35.9
Msg. Rate: 0.0
Receivers: 1



73°F Cloudy 12:44 AM 8/22/2022

TREK85
Hex: AE1453 Copy Link
adsbxchange.com




Image © Gauri Ghose

Reg: 05-5140
United States
DB tags: military
Type: C17
Boeing C-17A Globemaster III
Type Desc: L4J
Squawk: 4543

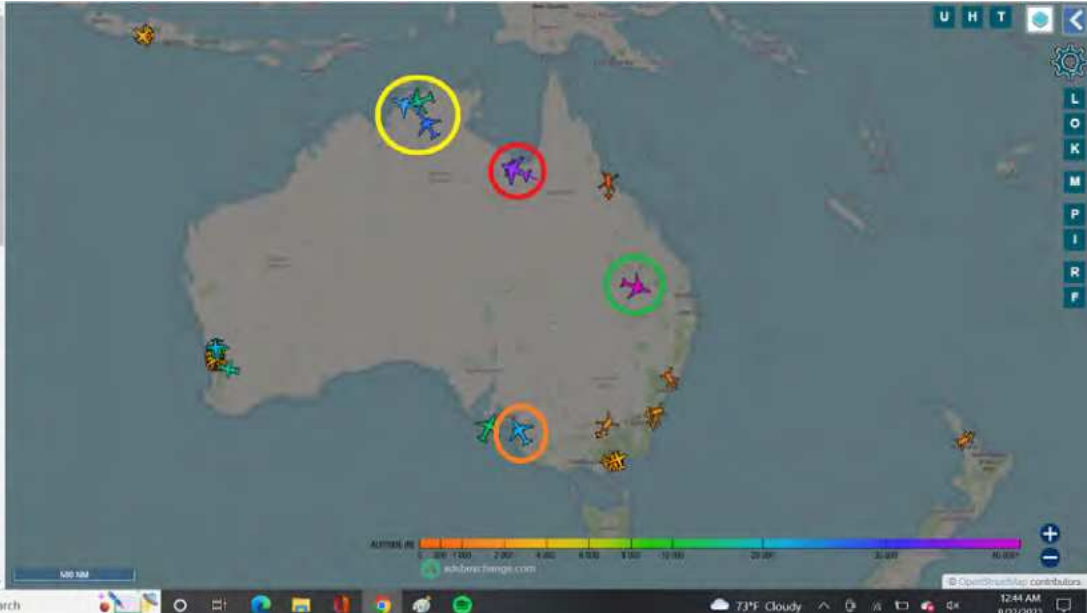
History +

SPATIAL

Groundspeed: 450 kt
Baro. Altitude: 34000 ft
WGS84 altitude: n/a
Vert. Rate: n/a
Track: 293.0°
Pos: -18.125°, 139.409°
Distance: 8278.2 nm

SIGNAL

Source: Other
RSSI: -36.9
Msg. Rate: 0.0
Receivers: 1



U H T

LOOKMPiRF

73°F Cloudy 12:44 AM 8/22/2022

RCH695
Hex: AE8263 Copy Link
adsbxchange.com




Image © Runyong Lee

Reg: 61-0310
United States
DB tags: military
Type: KC9R
BOEING KC-135R1 Stratofortress
Type Desc: L4J
Squawk: 6256

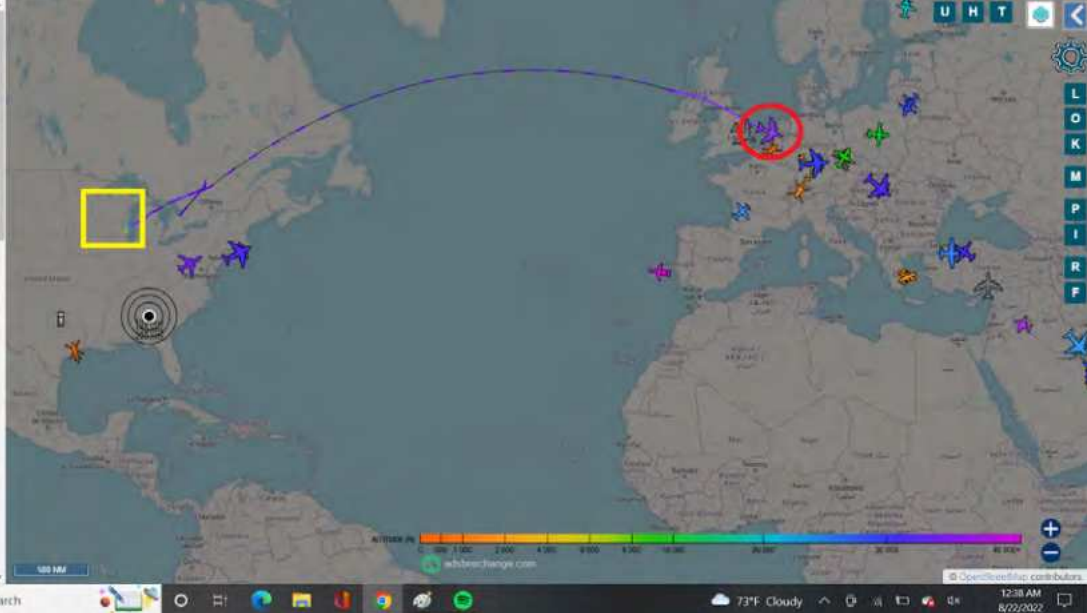
History +

SPATIAL

Groundspeed: 513 kt
Baro. Altitude: 34000 ft
WGS84 altitude: n/a
Vert. Rate: 0 ft/min
Track: 110.0°
Pos: 52.549°, 4.221°
Distance: 3802.7 nm

SIGNAL

Source: MLAT
RSSI: 7.7
Msg. Rate: 13.0
Receivers: 18



U H T

LOOKMPiRF

73°F Cloudy 12:38 AM 8/22/2022

ASY685
Hex: 7CF868 Copy Link
adsbxchange.com




Image © Andrew Luty

Reg: A39-005
Aircraft: Australian military
DB flags: military
Type: Airbus KC-30A (A330-200MRTT)
Type Desc.: L2J
Squad: 3623

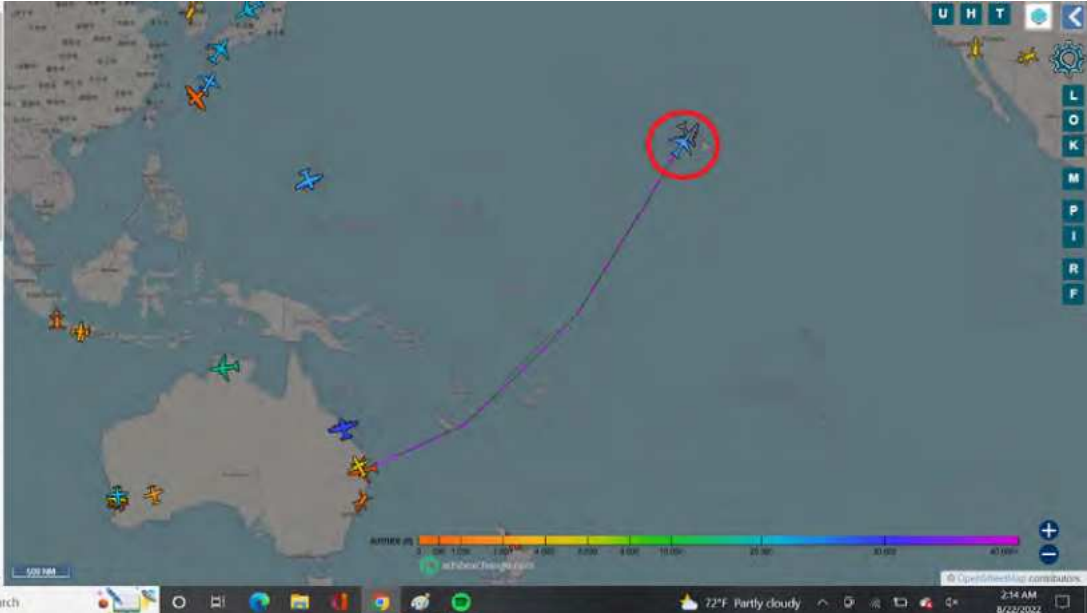
History +

SPATIAL

Groundspeed: 429 kt
Baro. Altitude: 23500 ft
WGS84 altitude: 25175 ft
Vert. Rate: -2432 ft/min
Track: 34.1°
Pos: 20.126°, -158.824°
Distance: 3877.6 nmi

SIGNAL

Source: ADS-B
RSSI: -19.5
Mag. Rate: 6.7
Recovered: 1



UHT

LOOKMPiRF

72°F Partly cloudy 2:34 AM 8/22/2022

XAG85
Hex: 7CF868 Copy Link
adsbxchange.com




Image © Andrew Luty

Reg: A39-005
Aircraft: Australian military
DB flags: military
Type: Airbus KC-30A (A330-200MRTT)
Type Desc.: L2J
Squad: nil

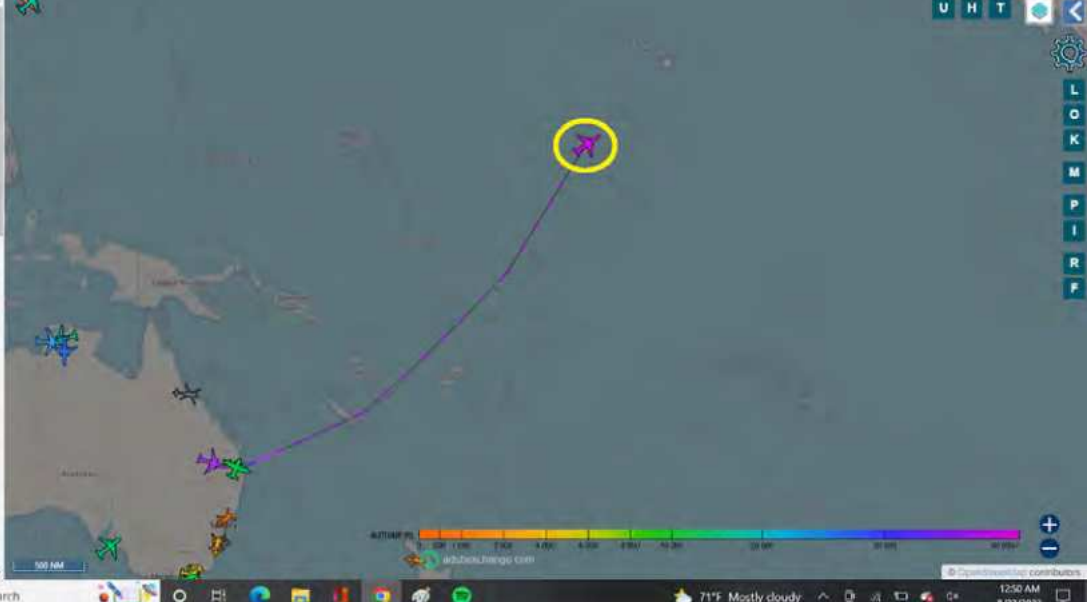
History +

SPATIAL

Groundspeed: 450 kt
Baro. Altitude: 39000 ft
WGS84 altitude: nil
Vert. Rate: 19 ft/min
Track: 55.9°
Pos: 10.309°, 154.987°
Distance: 1584.9 nmi

SIGNAL

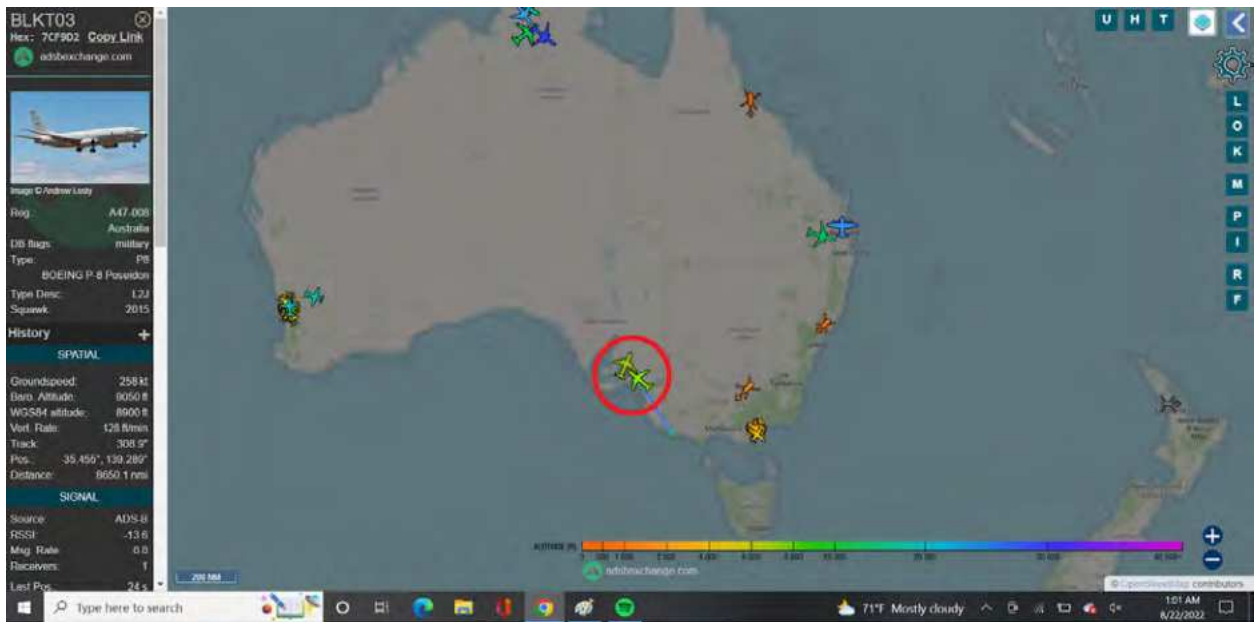
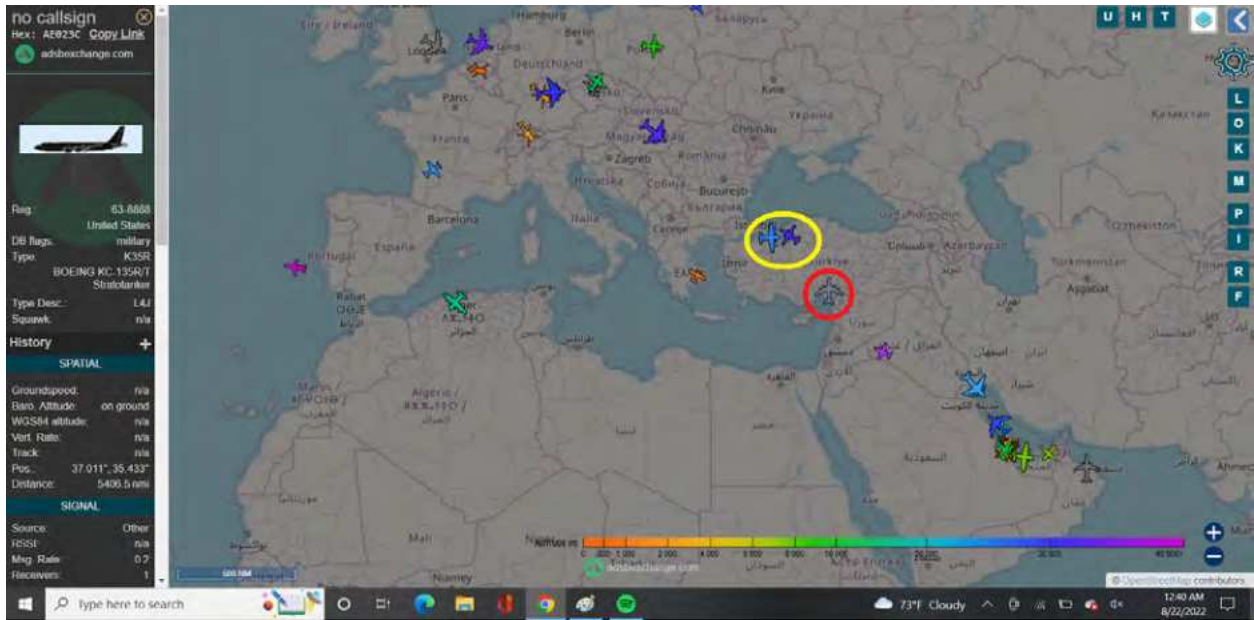
Source: Sat ADS-C
RSSI: -28.1
Mag. Rate: 0.0
Recovered: 1



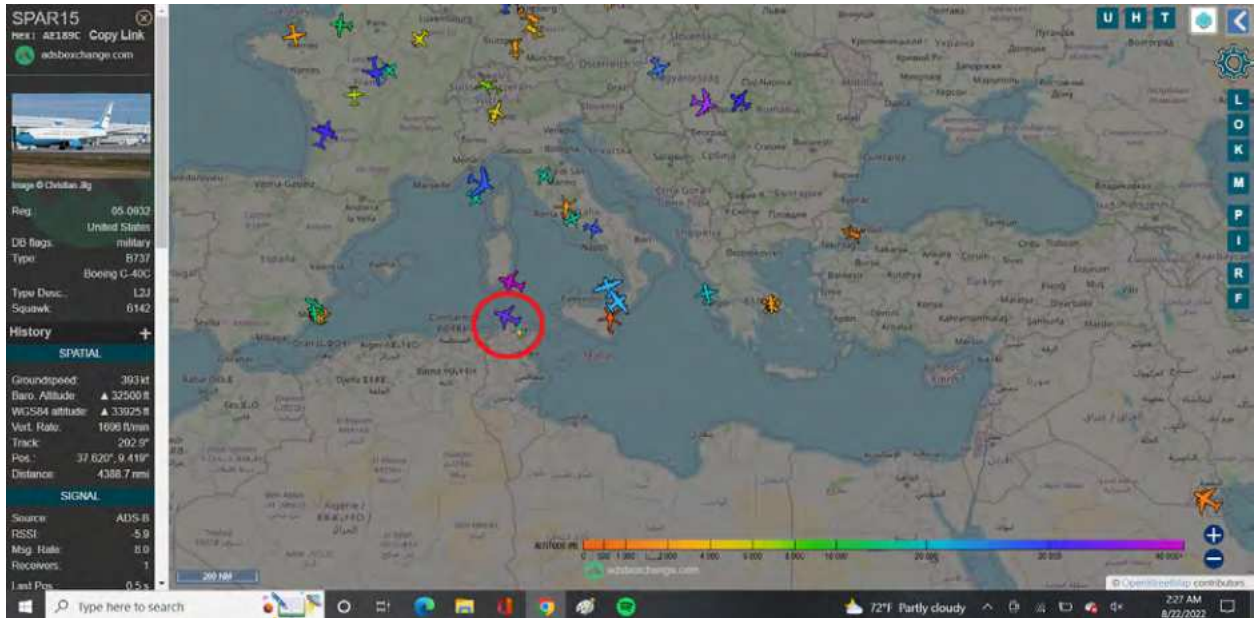
UHT

LOOKMPiRF

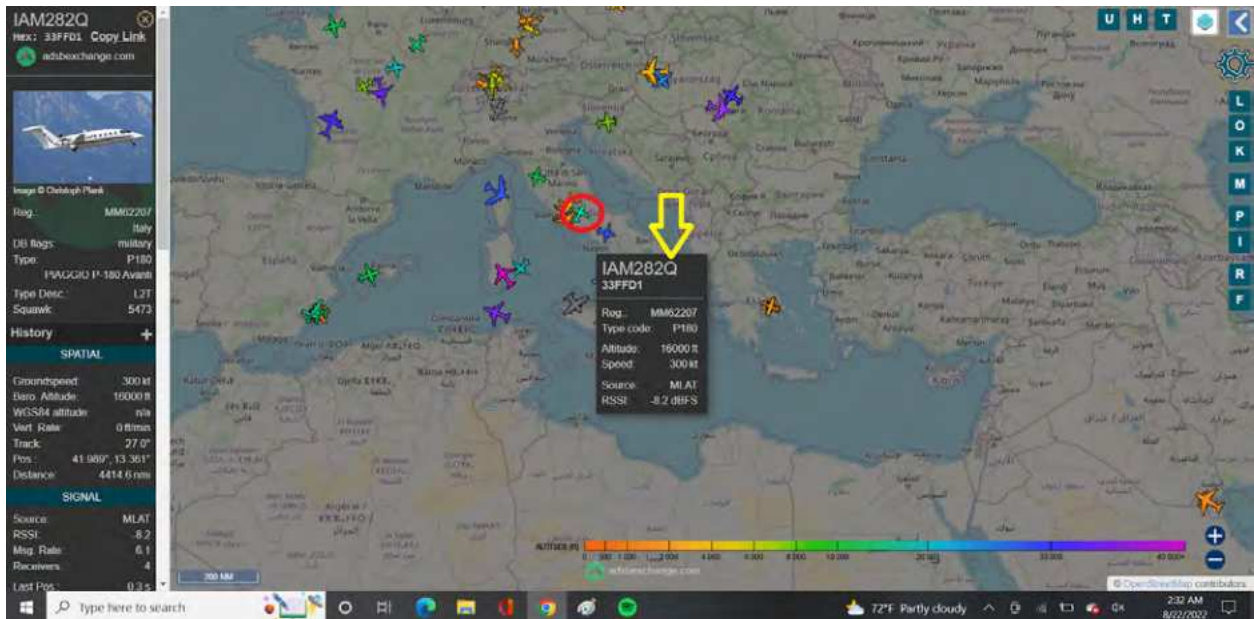
71°F Mostly cloudy 12:50 AM 8/22/2022



Australian P-8 Poseidons

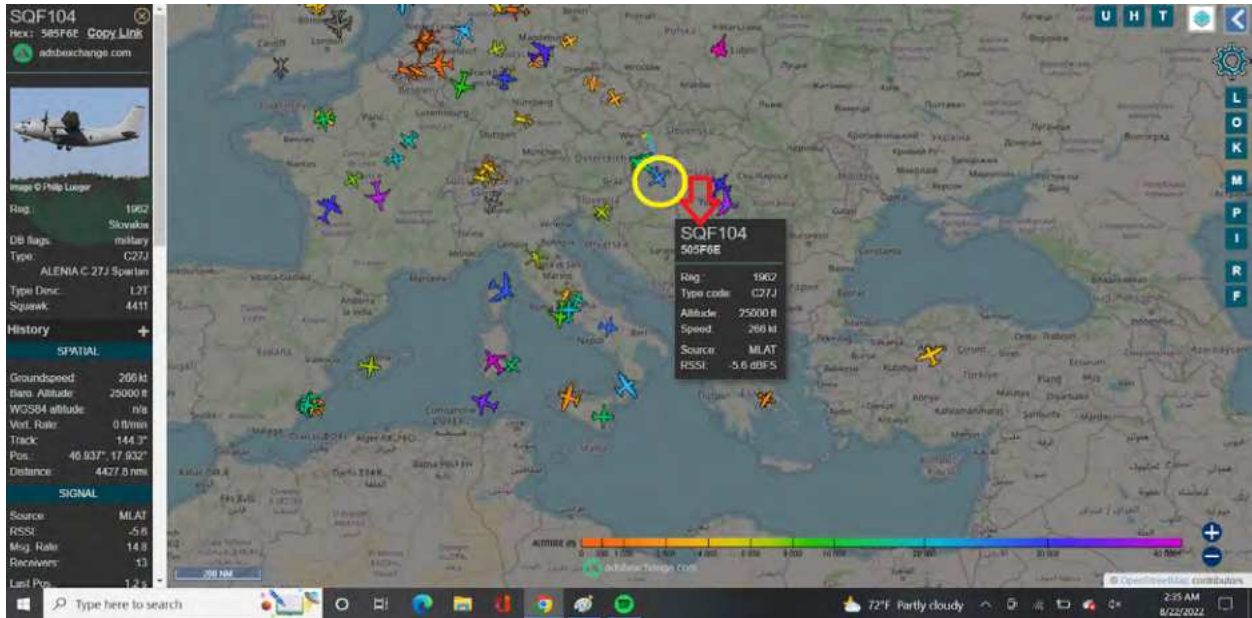


SPAR15 taking off from Tunisia in northern Africa

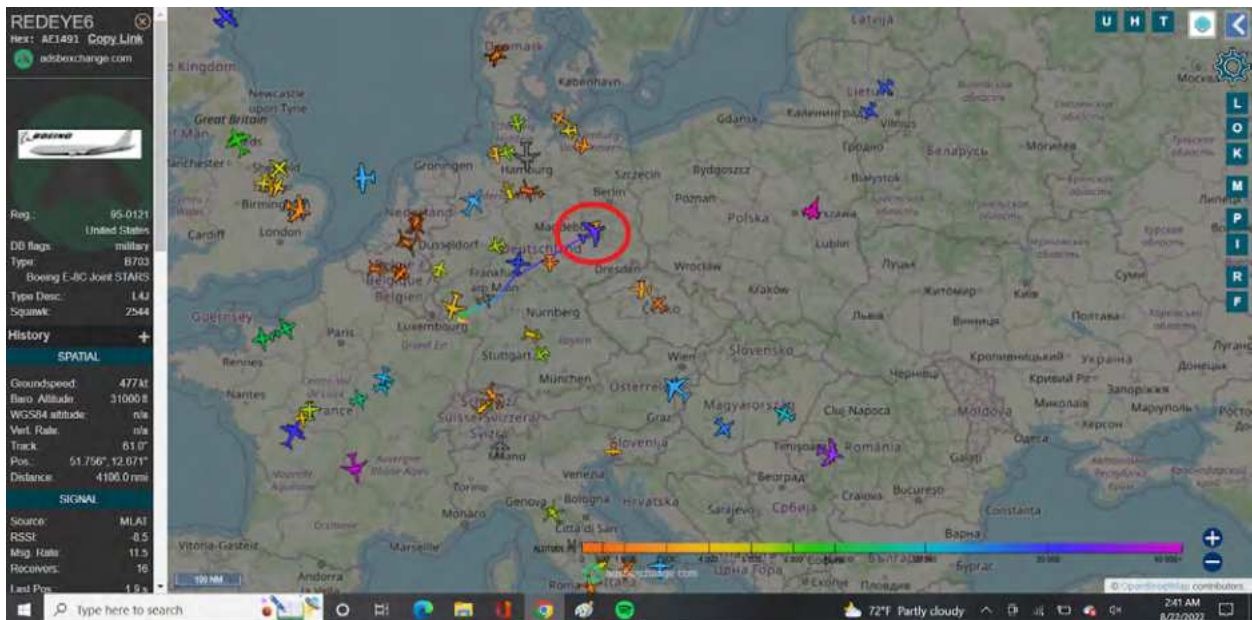


Italian Military

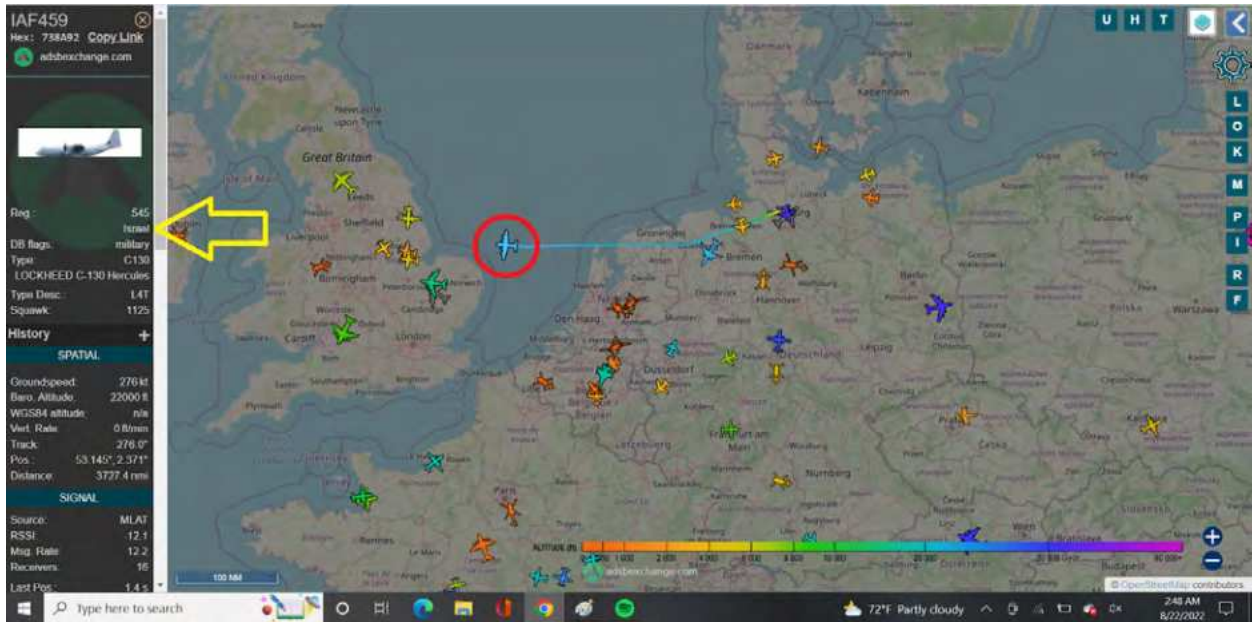
Call Sign = IAM282Q



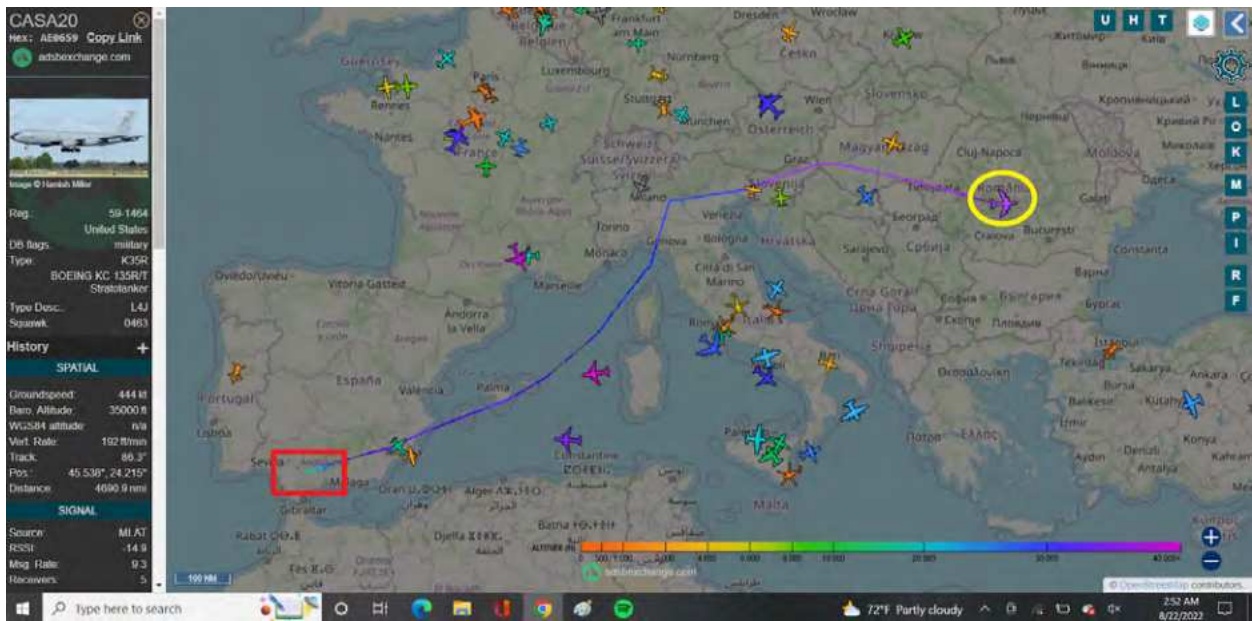
Slovakia Military
Call Sign = SQF



E-8C Joint STARS taking off from Ramstein Air Base



C-130 Hercules from Israeli Air Force taking off from Northern Germany headed to United Kingdom



KC-135R/T taking off from southern Spain to Romania



Sivorsky CH-53 took off from Qatar to Bahrain



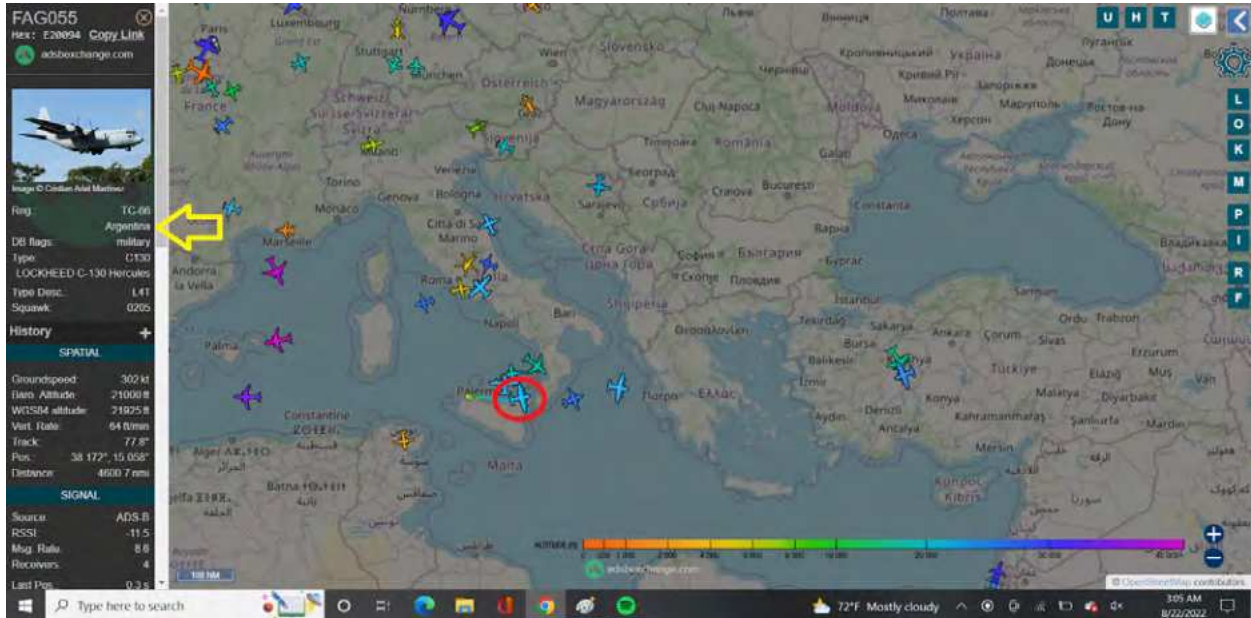
United States Beech C-12U Huron taking off from Jordan

Yellow Arrow = Israel

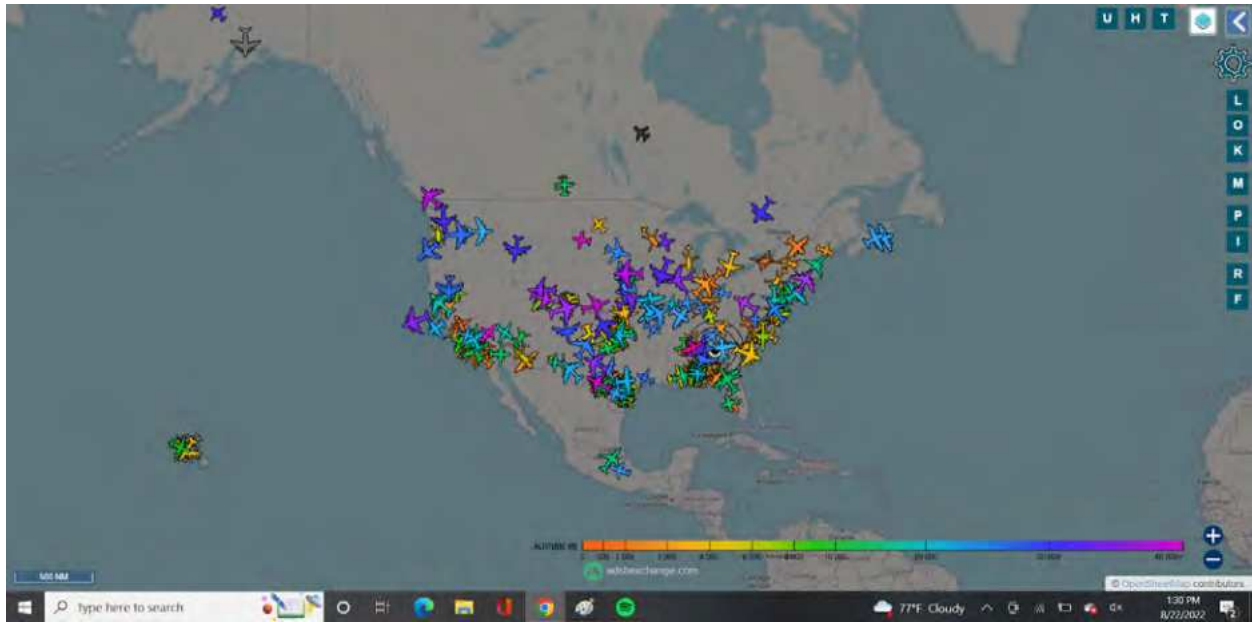
Every single Executive Order Oslama signed was PRO ARAB.

Arabians are against Christians. That's Biblical.

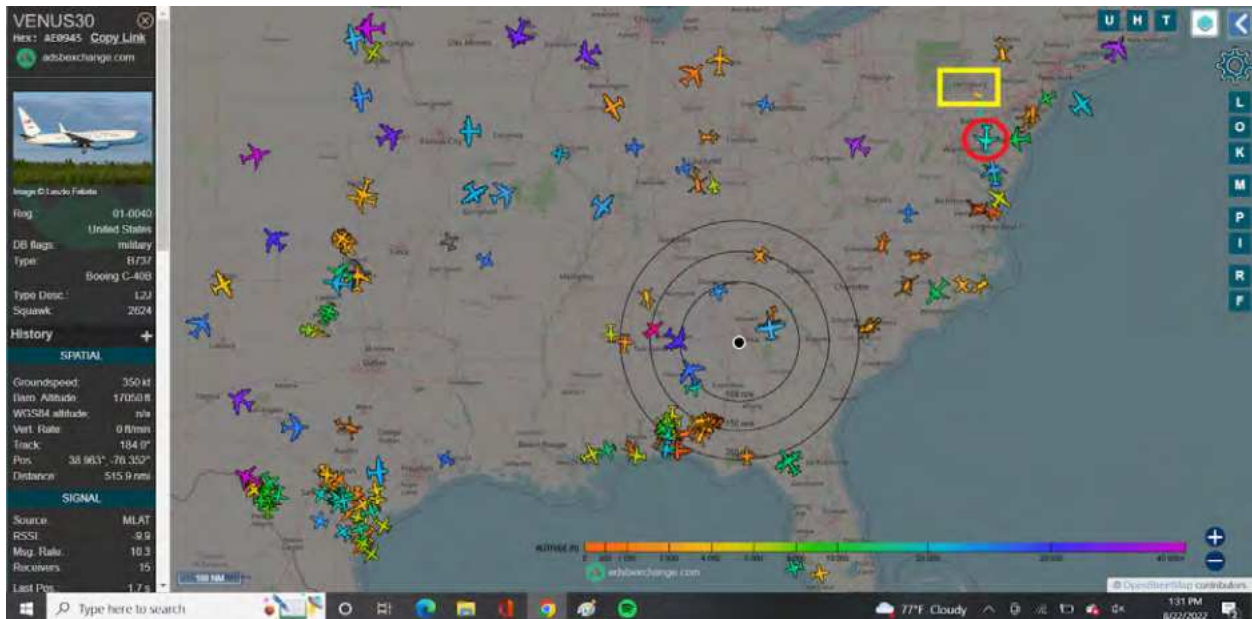
Who was Oslama's VP?



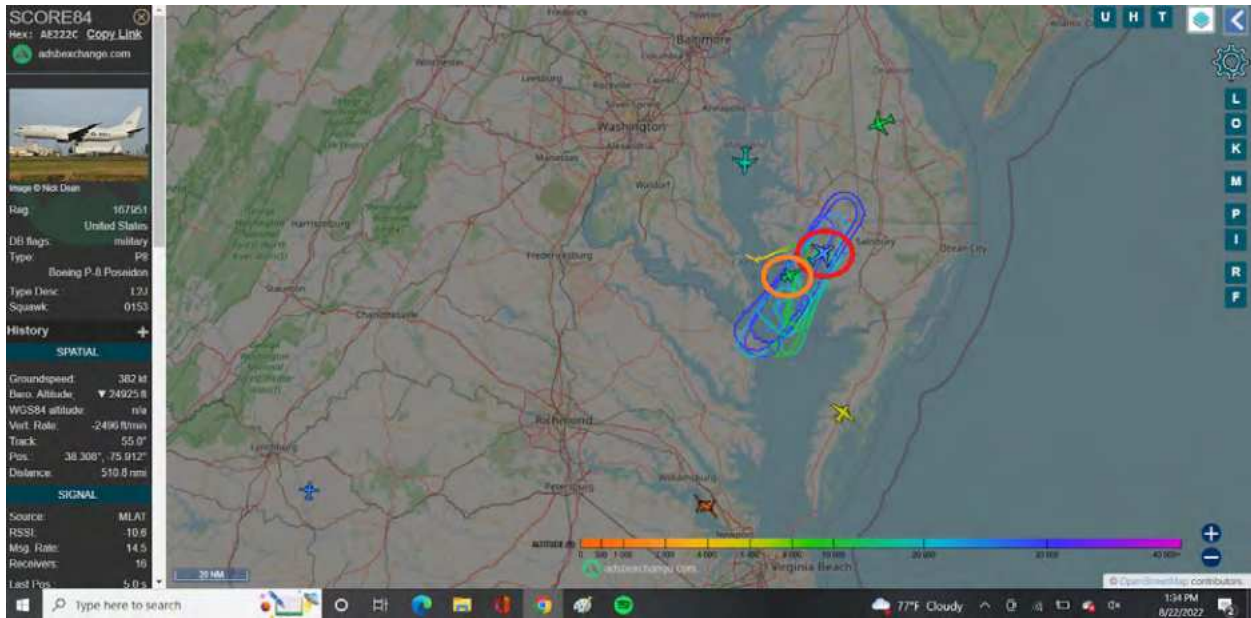
C-130 Hercules from Argentina taking off from Italy



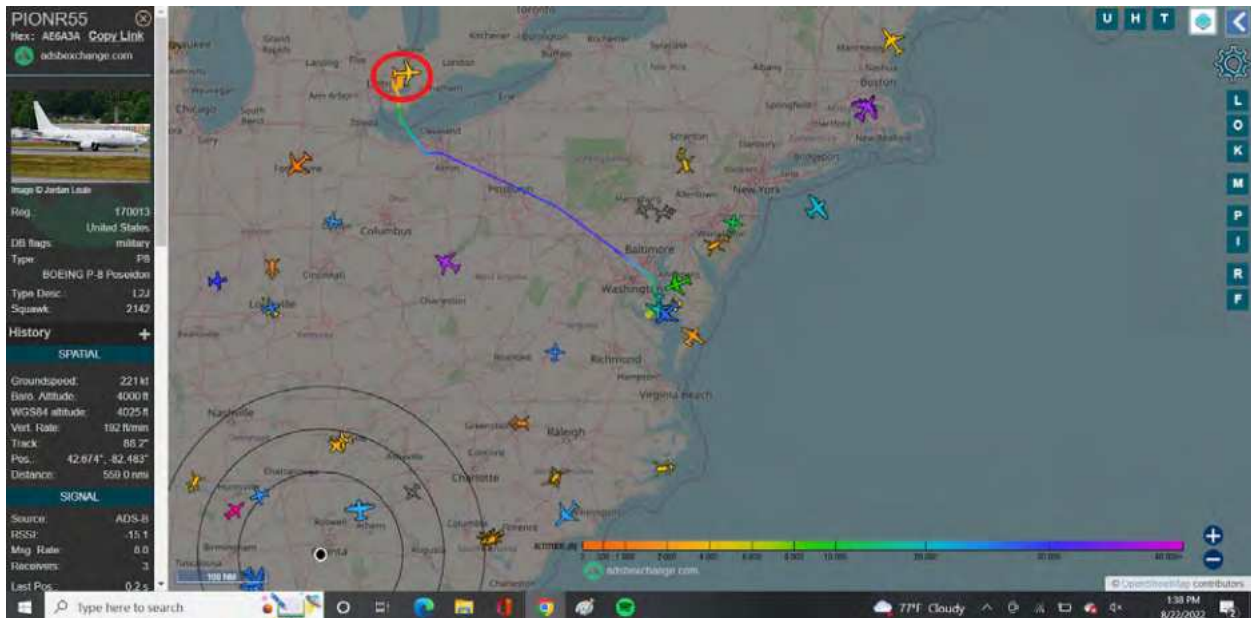
All Military at 1:30 PM CST



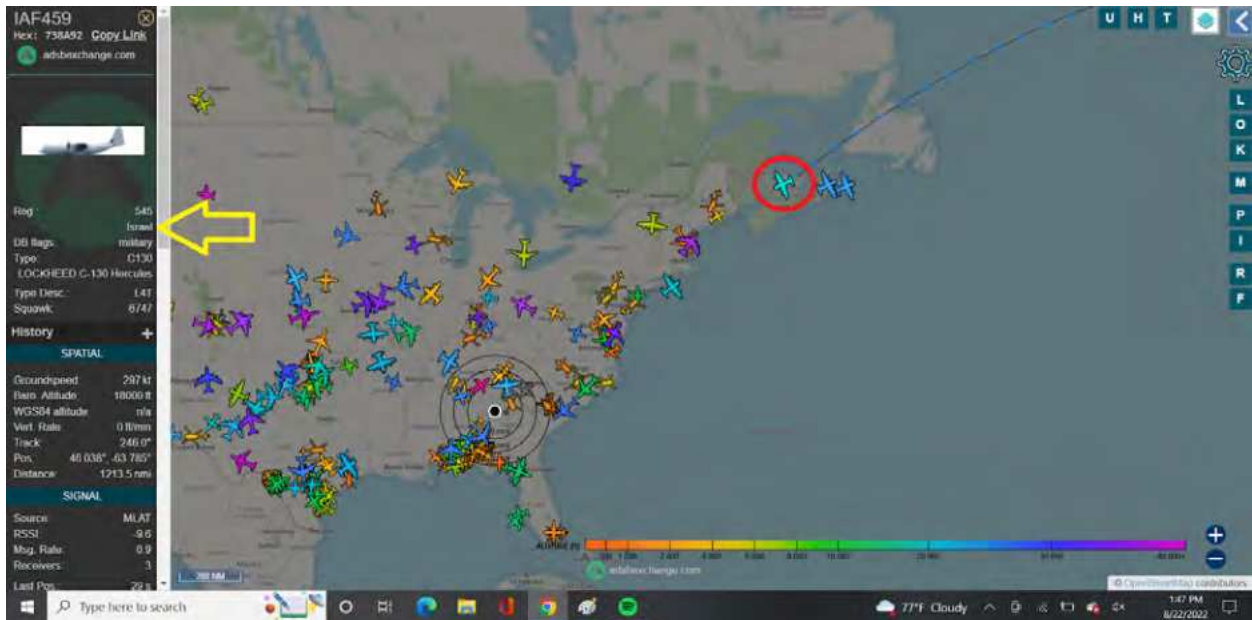
C-40B Clipper from Pennsylvania National Guard



P-8 Poseidon heavy rotation accompanied by T-38 Talon



P-8 Poseidon near Detroit

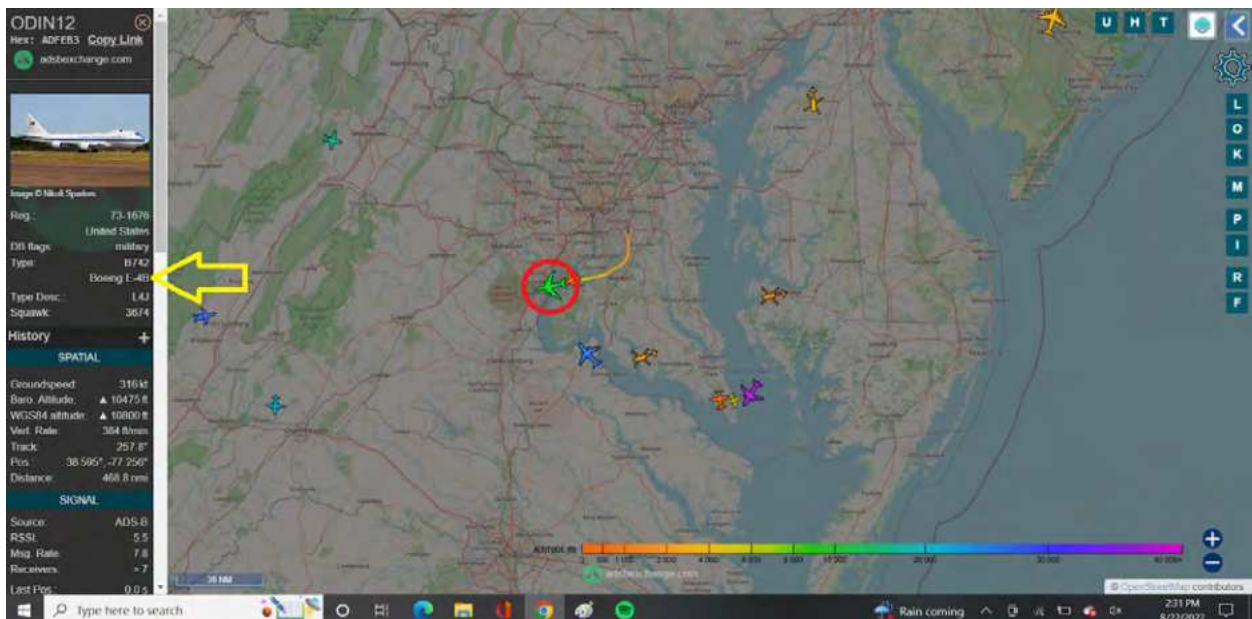


C-130 Hercules from Israel to United States

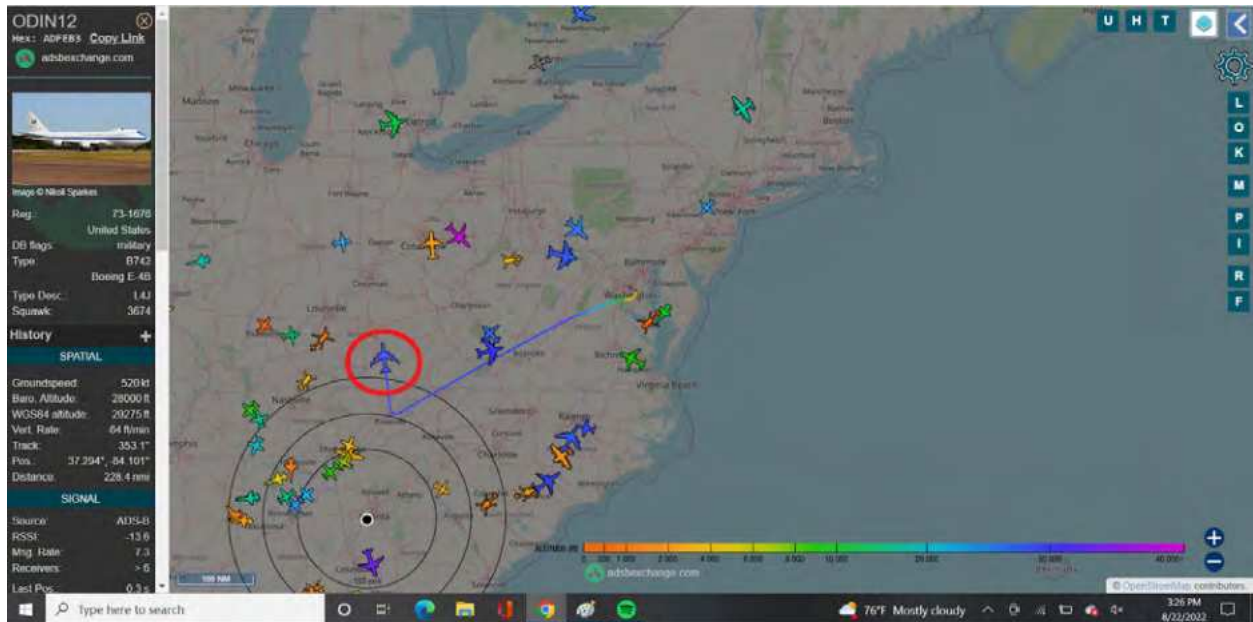
Check out the date on this:

<https://www.timesofisrael.com/in-first-us-establishes-permanent-military-base-in-israel/>

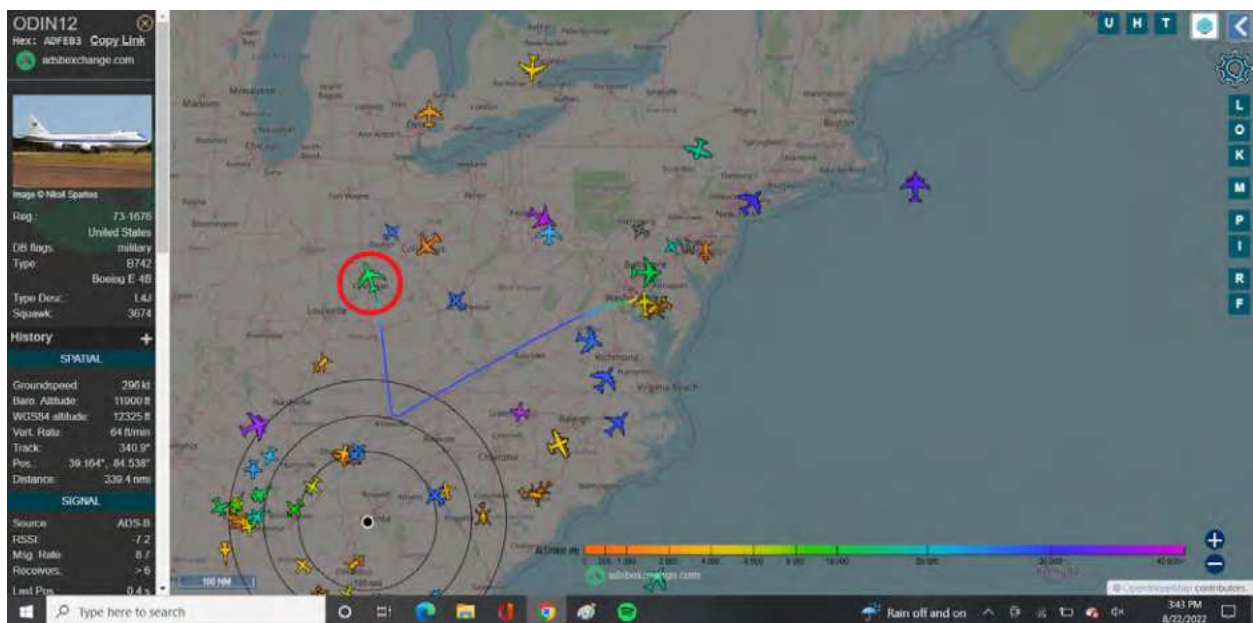
Who was President September 2017?



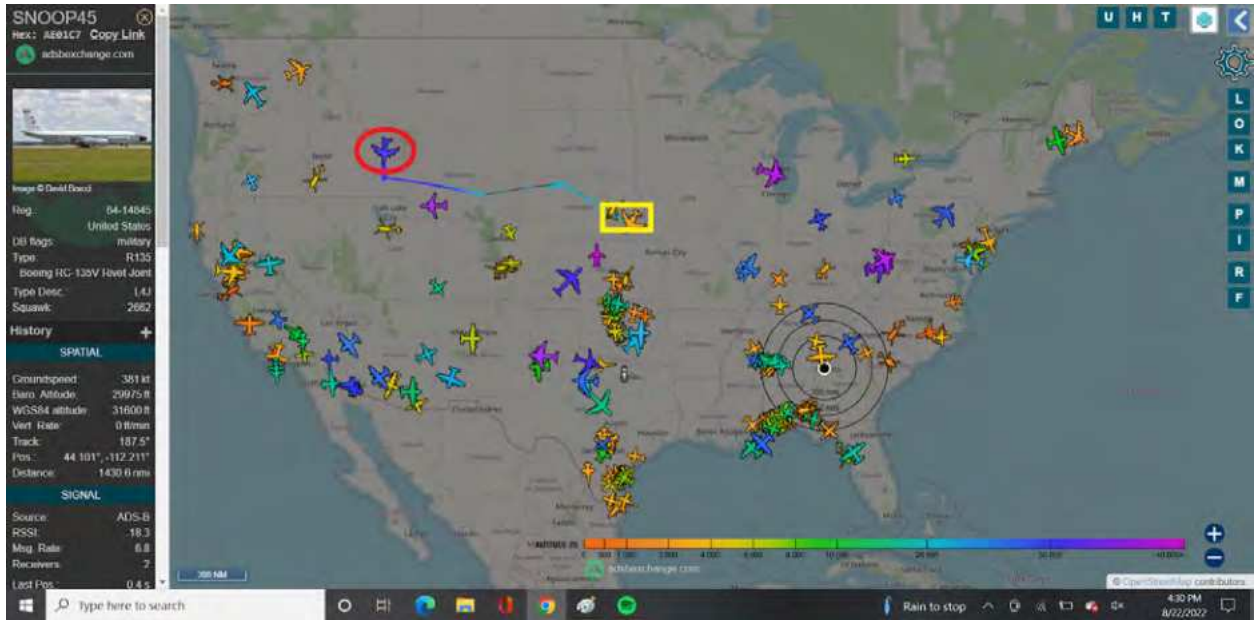
Here's the **DOOMSDAY Plane** again. **E-4B**.
Leaving Joint Base Andrews.



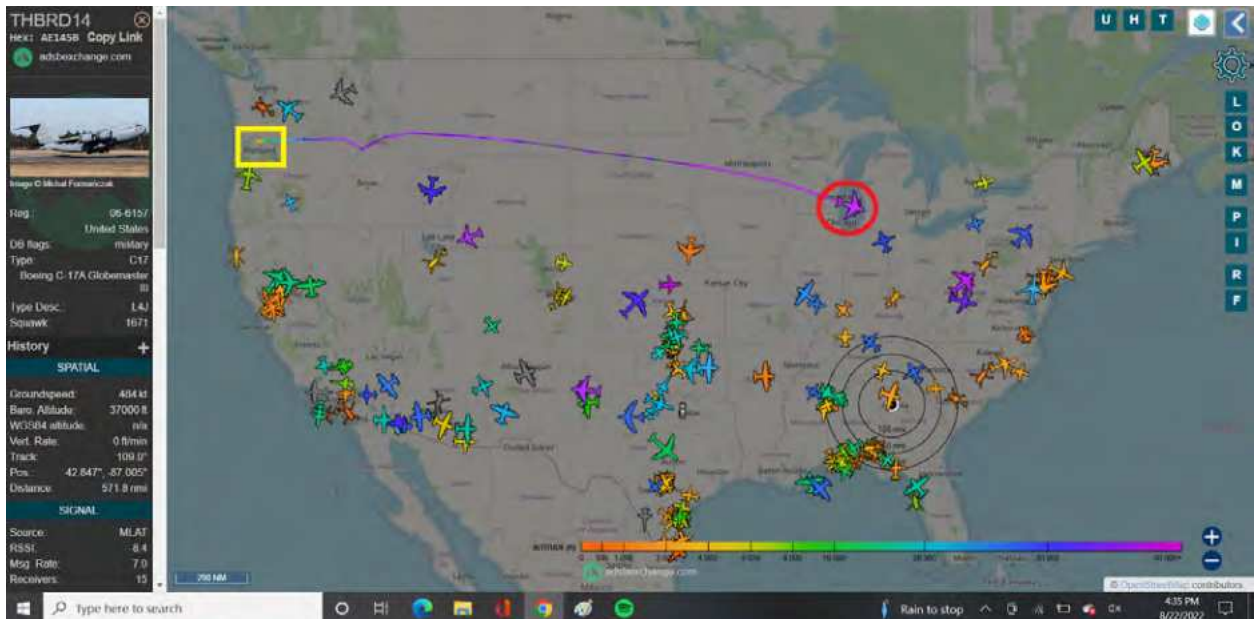
Took a turn at Knoxville, **National Guard Base**



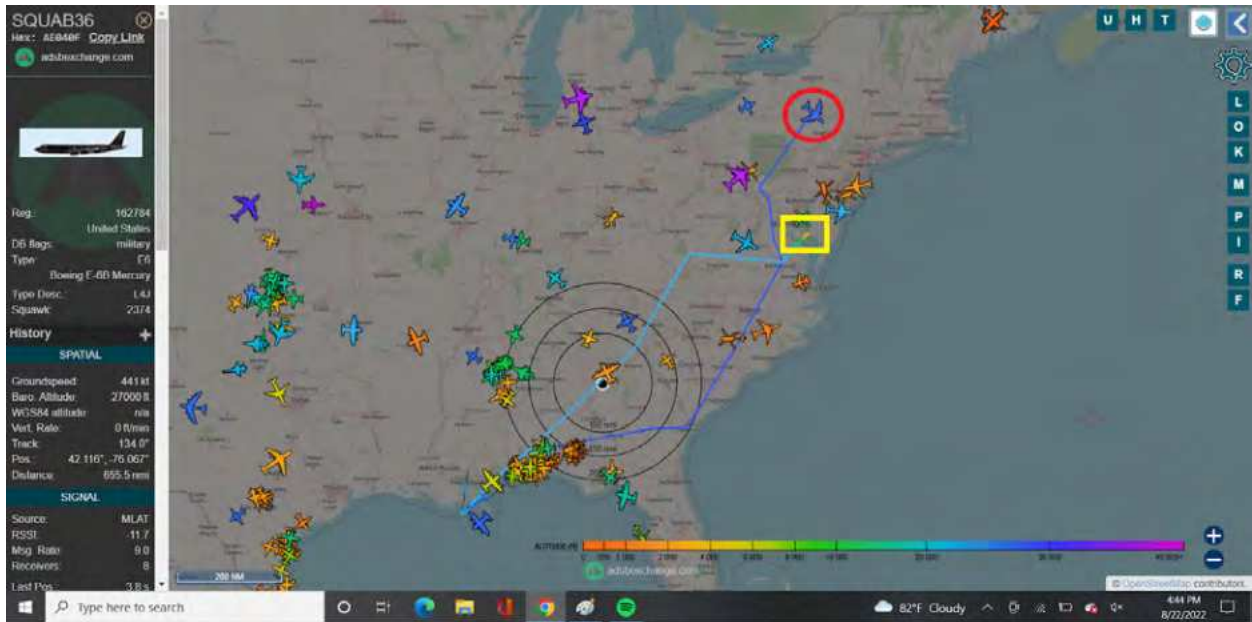
To Springfield, Ohio, AFB



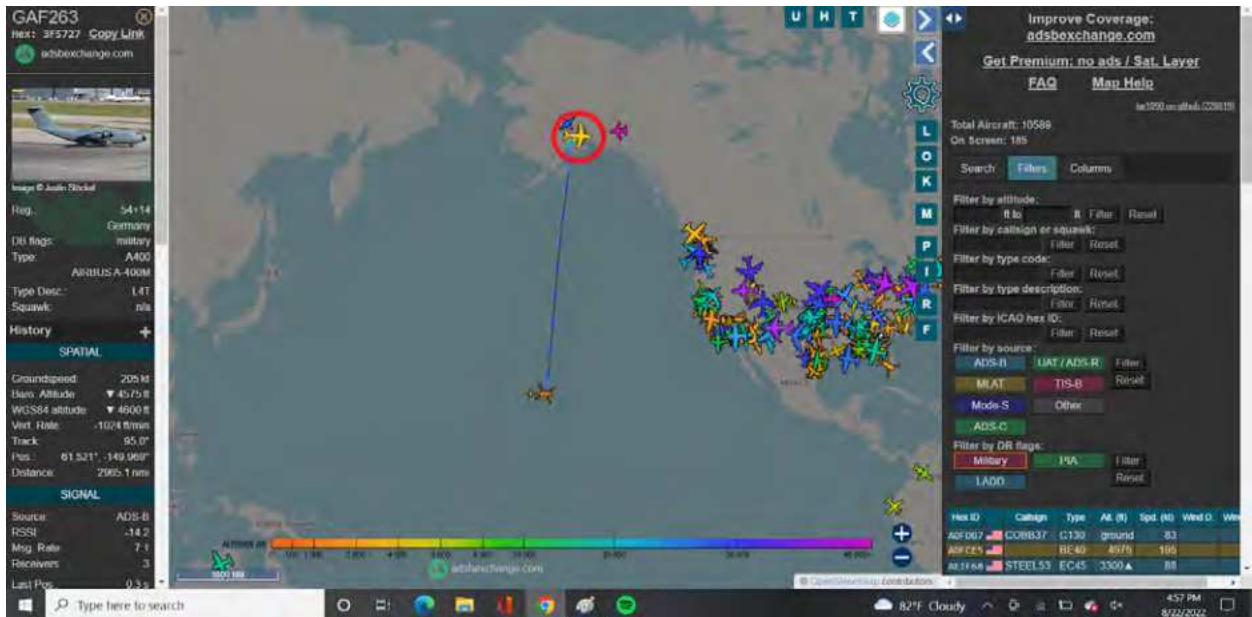
RC-135V Rivet Joint Nebraska National Guard



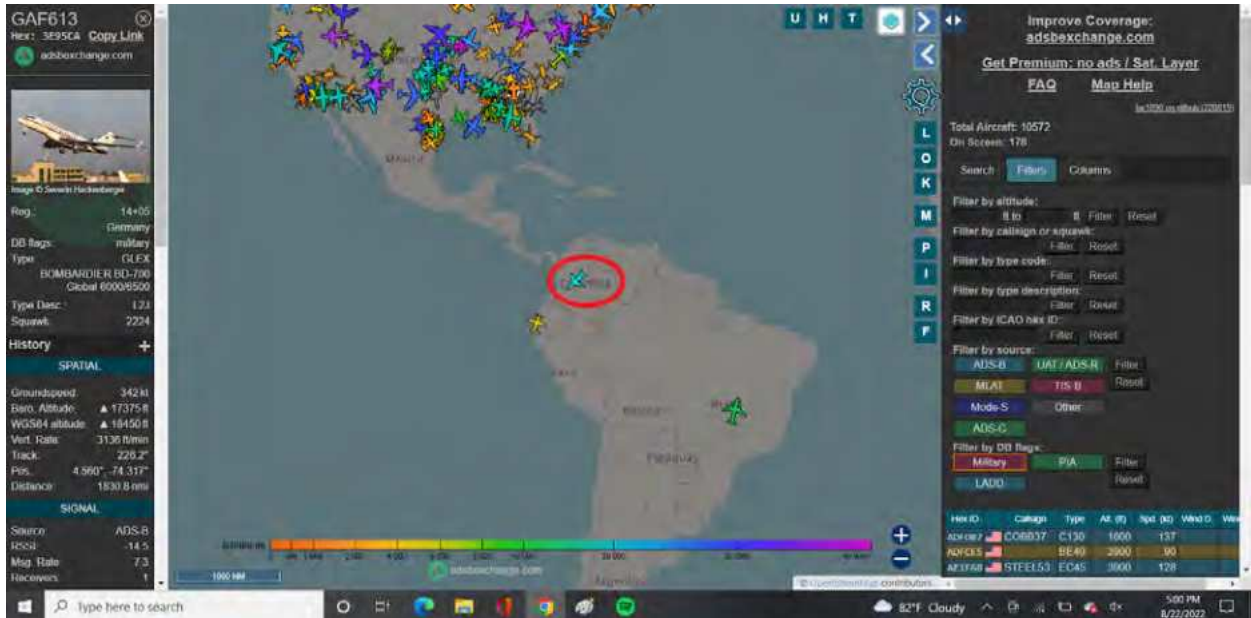
C-17A Globemaster from Oregon National Guard



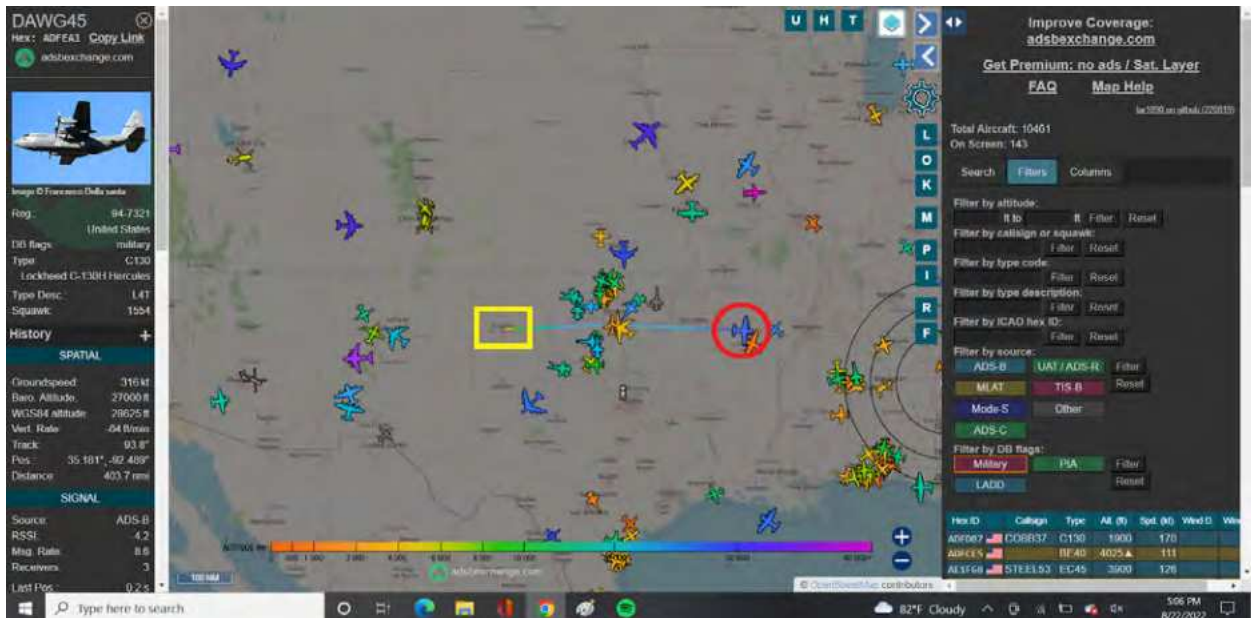
E-6B Mercury from Trapnell Field (south of D.C.) to Gulf Coast near New Orleans and all the way to New York



German Air Force A-400M from Hawaii to Alaska, *Joint Base Elmendorf Richardson*



Bombardier BD-700 Global 6000 German Air Force in Columbia, South America



C-130 Hercules from Texas National Guard

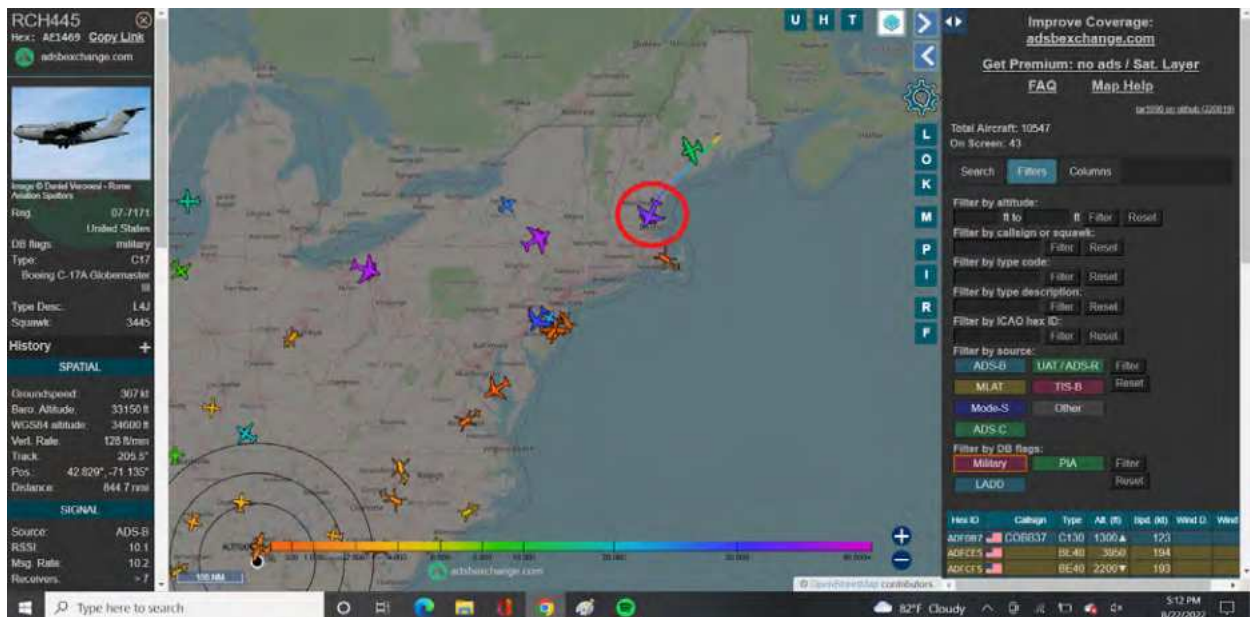
The other **Major Optics** in these National Guard who use International Airports for taking off, landing, and housing...

They were all Army Field Bases during World War II which backs the last WarTime President based on 47 United States Code 246 and the Commonwealth Act Number 671 United States Law.

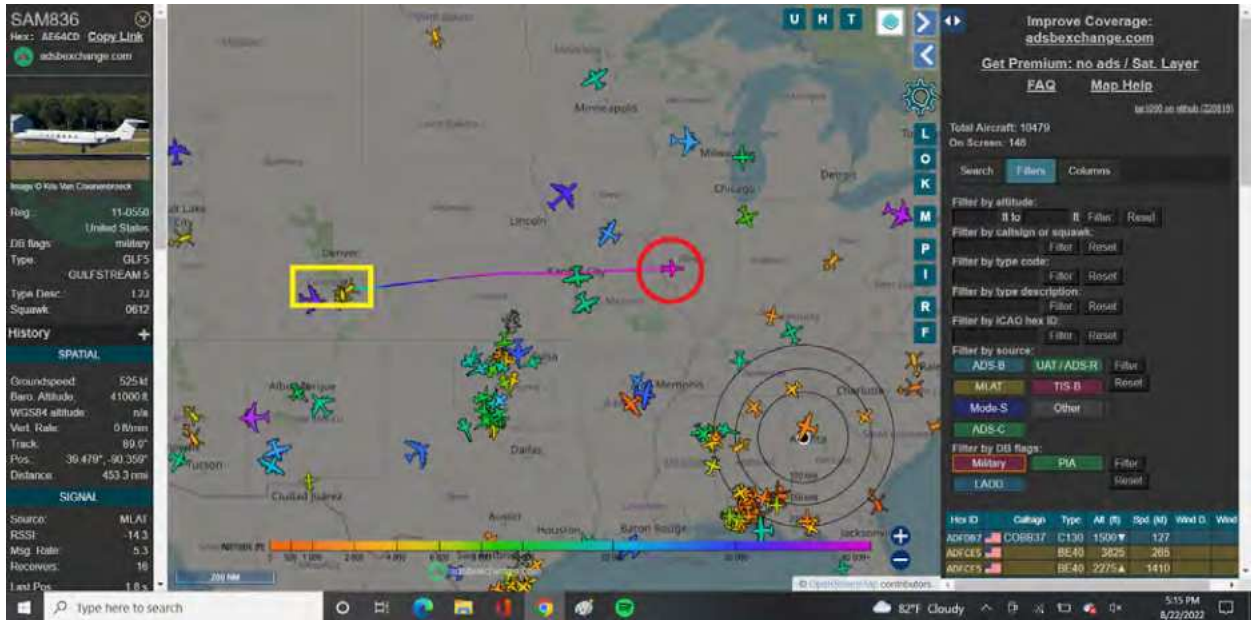
Amarillo Army Airfield 1942-1946:

https://en.wikipedia.org/wiki/Rick_Husband_Amarillo_International_Airport

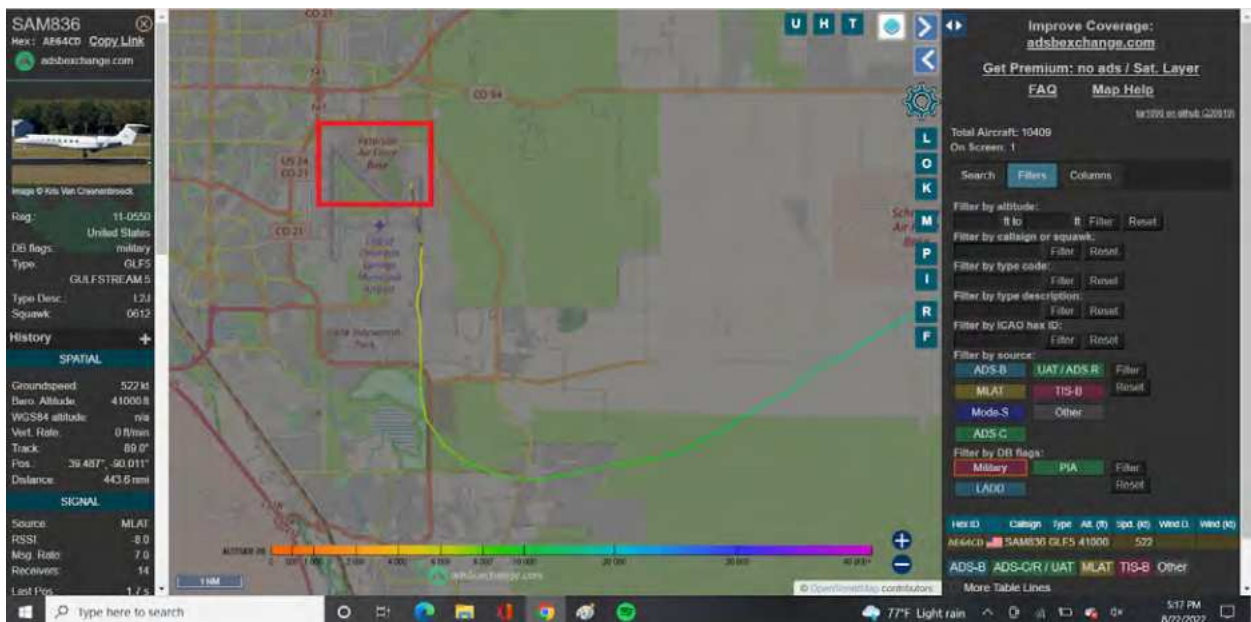
Military is in complete control of this monumental Covert Operation.



C-17A Globemaster Maine National Guard



SAM836 taking off from Peterson Air Force Base
PAFB = Space Force Base



SAM836 taking off from Peterson Air Force Base
SAM = Special Air Mission

Remember, the Army transferred all their
Communications to Space Force:

[https://www.spoc.spaceforce.mil/News/Article-Display/
Article/3128682/army-transfers-satellite-
communications-mission-to-ussf-all-military-satcom-und](https://www.spoc.spaceforce.mil/News/Article-Display/Article/3128682/army-transfers-satellite-communications-mission-to-ussf-all-military-satcom-und)

All Military Communications now under ONE Command.

Who created the independent Space Force?

And who made fun of him for doing so?

That's what I thought.

And you believe Joe Biden is President outside of all
Military Law, Military Regulations, Executive Orders,
National Emergencies, the Constitution, Federal Law
and U.S. Codes, National Guard in operations and
federalized, amongst all other Law and Orders?

Defense.gov:

[https://www.defense.gov/News/News-Stories/Article/
Article/2784569/army-navy-satellite-communication-
mission-areas-shift-to-space-force/](https://www.defense.gov/News/News-Stories/Article/Article/2784569/army-navy-satellite-communication-mission-areas-shift-to-space-force/)

Military.com:

<https://www.military.com/daily-news/2022/08/15/space-force-takes-over-all-military-satellite-communications.html>

Defense News:

<https://www.defensenews.com/news/your-army/2022/08/18/army-hands-satellite-missions-over-to-space-force/>

OVD:

<https://www.overtdefense.com/2022/08/17/dod-consolidates-all-military-communication-satellites-under-space-force/>

Aviation Week:

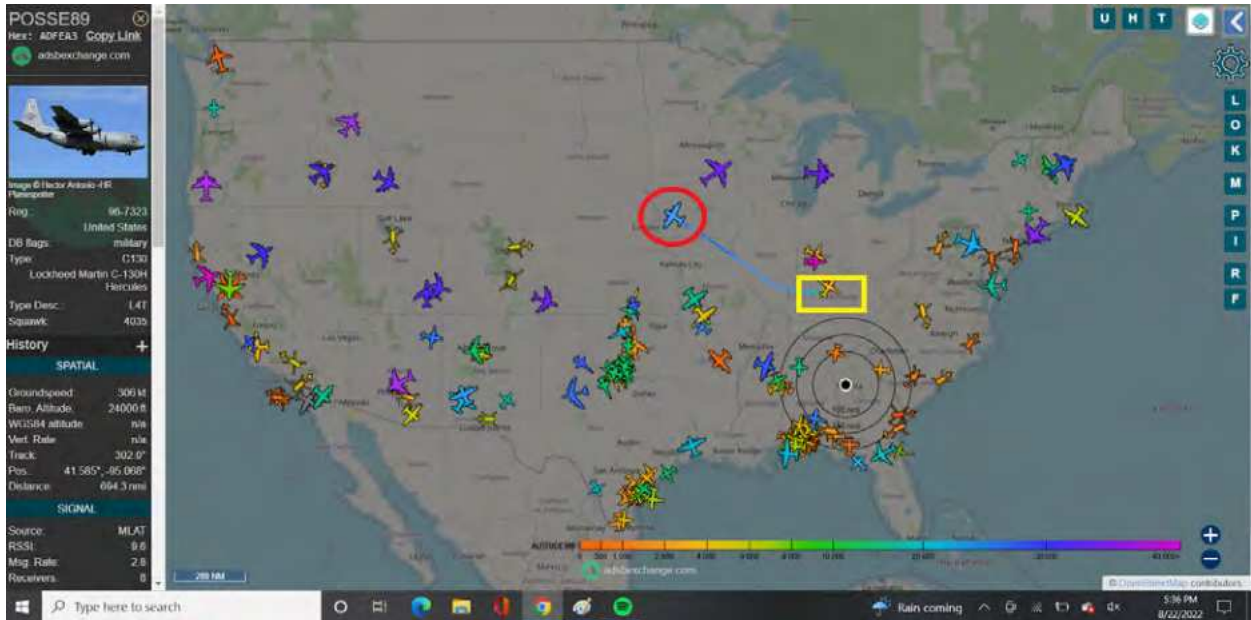
<https://aviationweek.com/defense-space/space/us-army-transfers-satcom-mission-space-force>

Did you see a common theme in all of those?

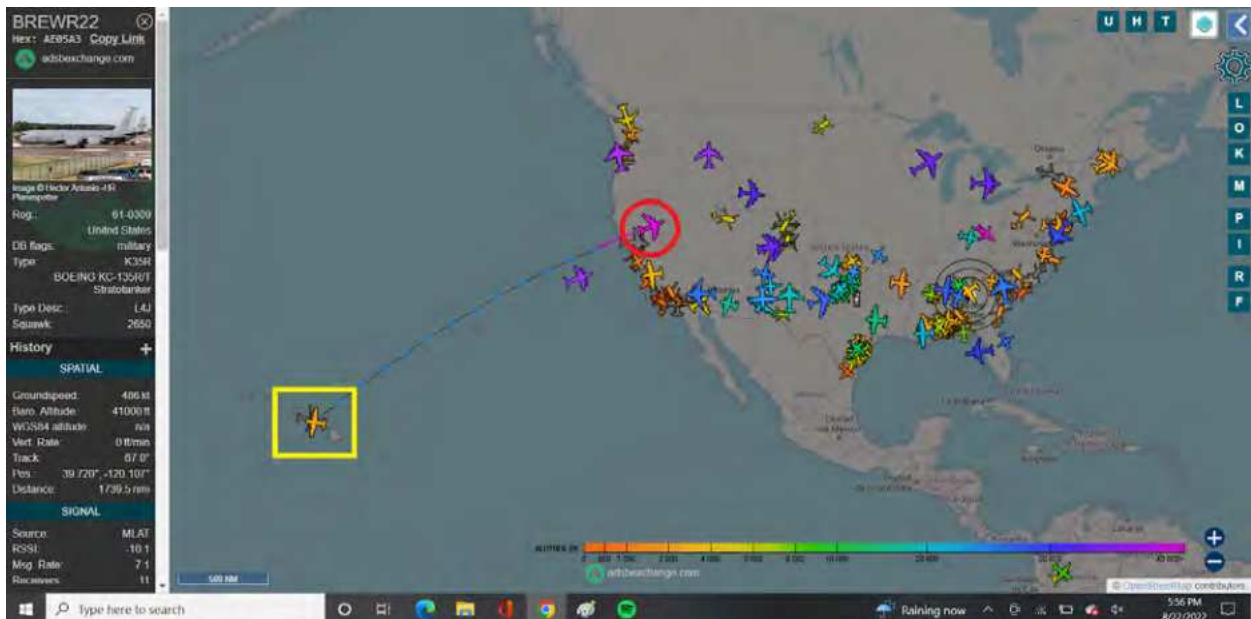
Not one mention of Joe Biden who is supposedly “President” which is also “Commander-in-Chief”... you know, the highest rank in the Military.

HAHAHAHAHAHAHAHA!

Wake up sleepy Americans.

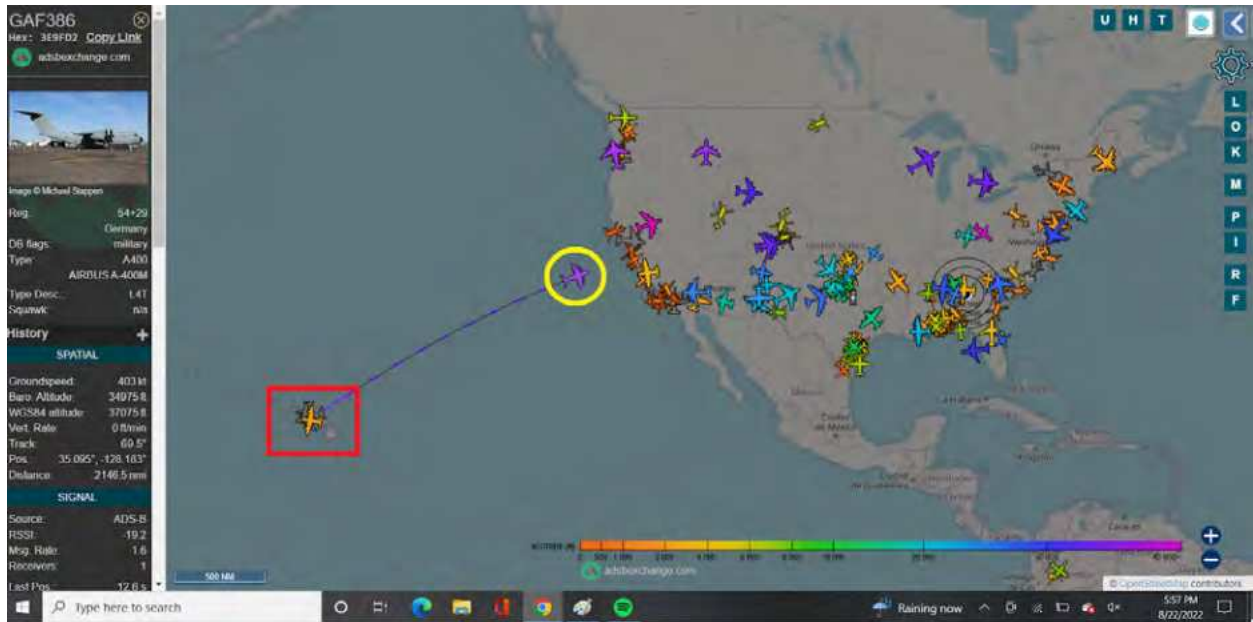


C-130H Hercules Kentucky National Guard



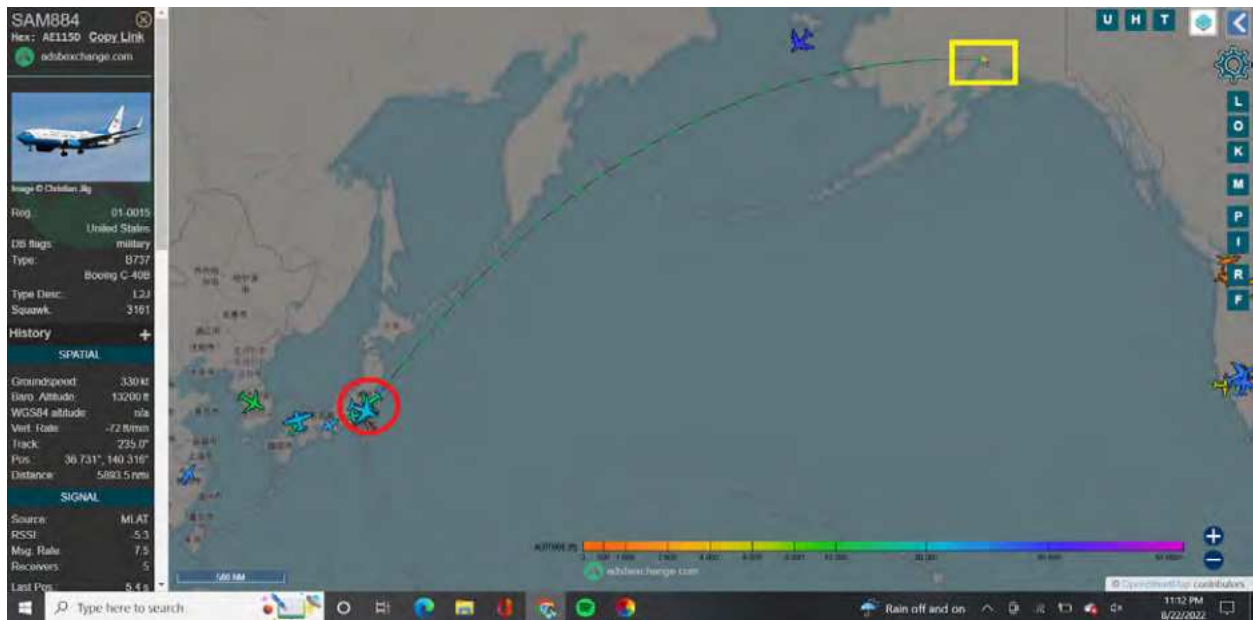
KC-135R/T Stratotanker returning to Wisconsin from Hawaii

This KC is somewhere above in the documents. Only from the Wisconsin ***National Guard***.

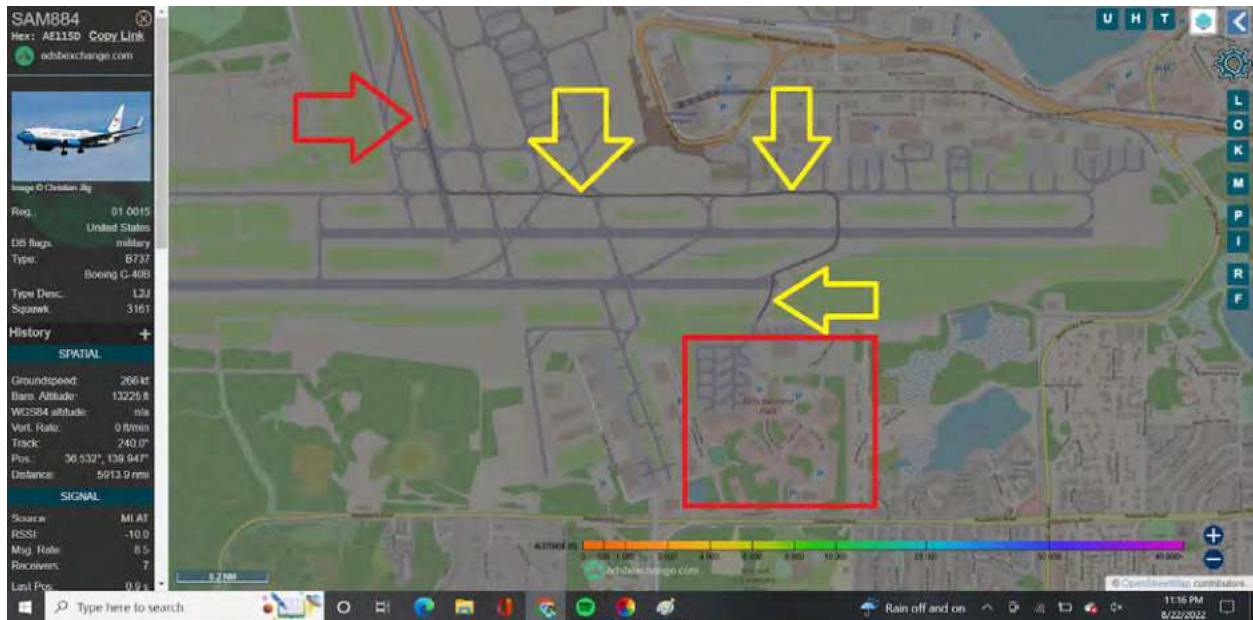


Another **German Military A-400** leaving Hawaii for Intercontinental United States

Imagine that.



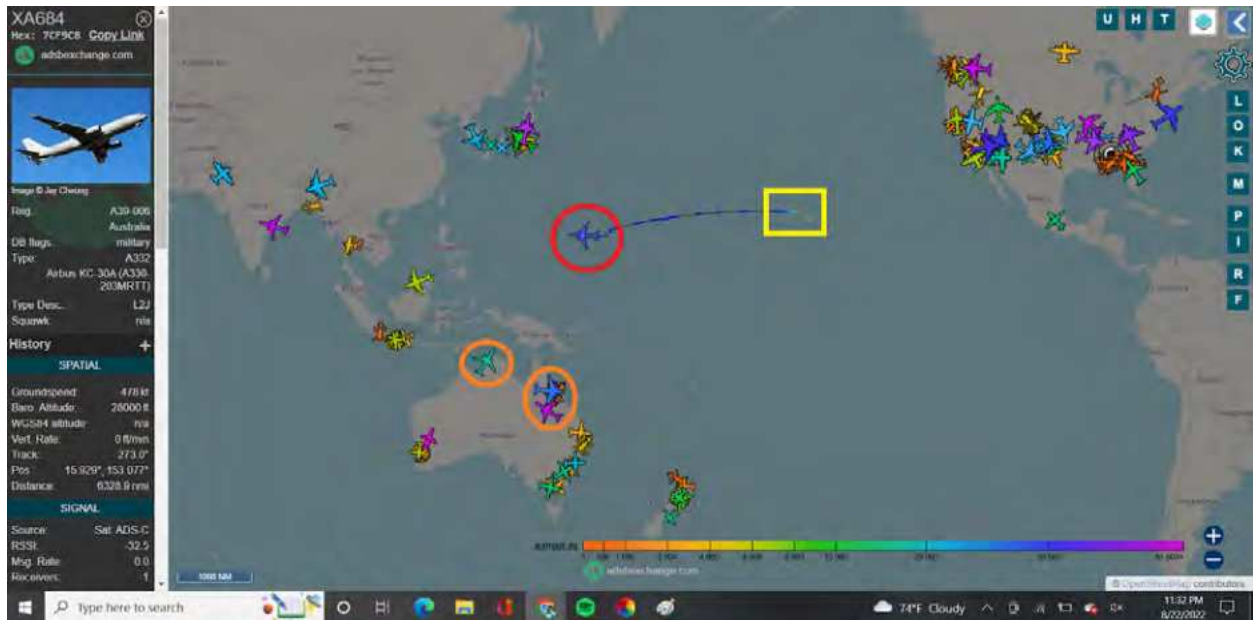
SAM884 C-40B from former Kulis Air National Guard base now International Airport



Kulis “Business Park”

Kulis:

<https://www.afcec.af.mil/About-Us/Fact-Sheets/Display/Article/466117/former-kulis-air-national-guard-base/>



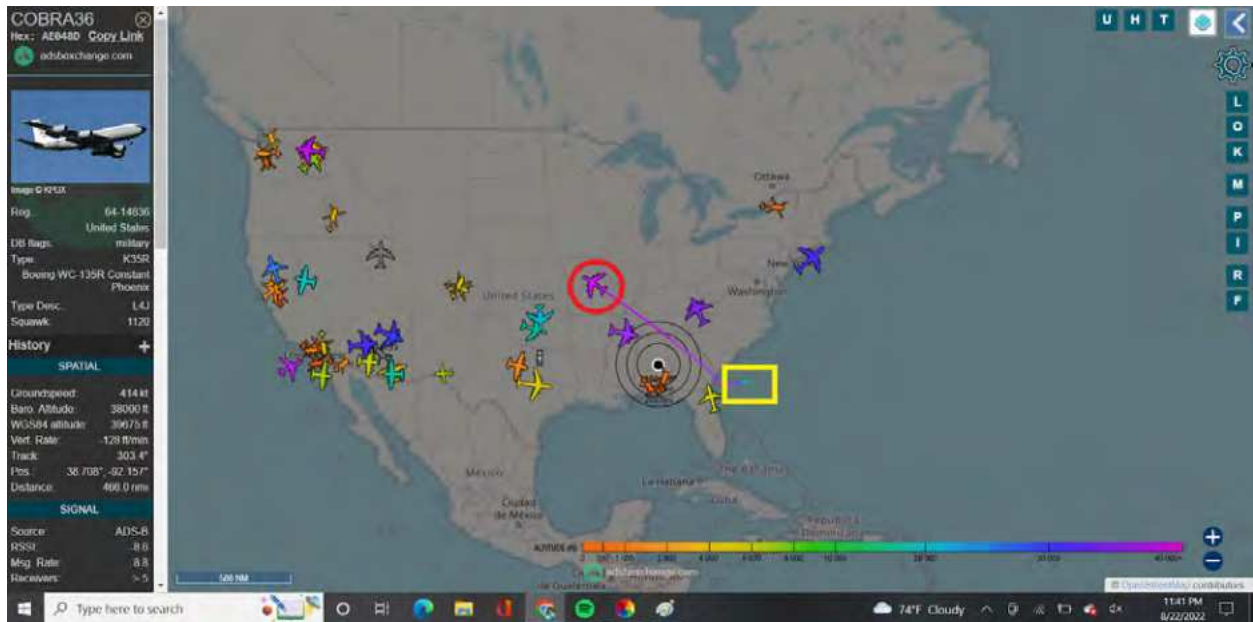
KC-30A Australia in Hawaii

Orange Circle Green = Singapore Military

Orange Circle Blue: United States

Orange Circle Purple: Australia

August 23, 2022:

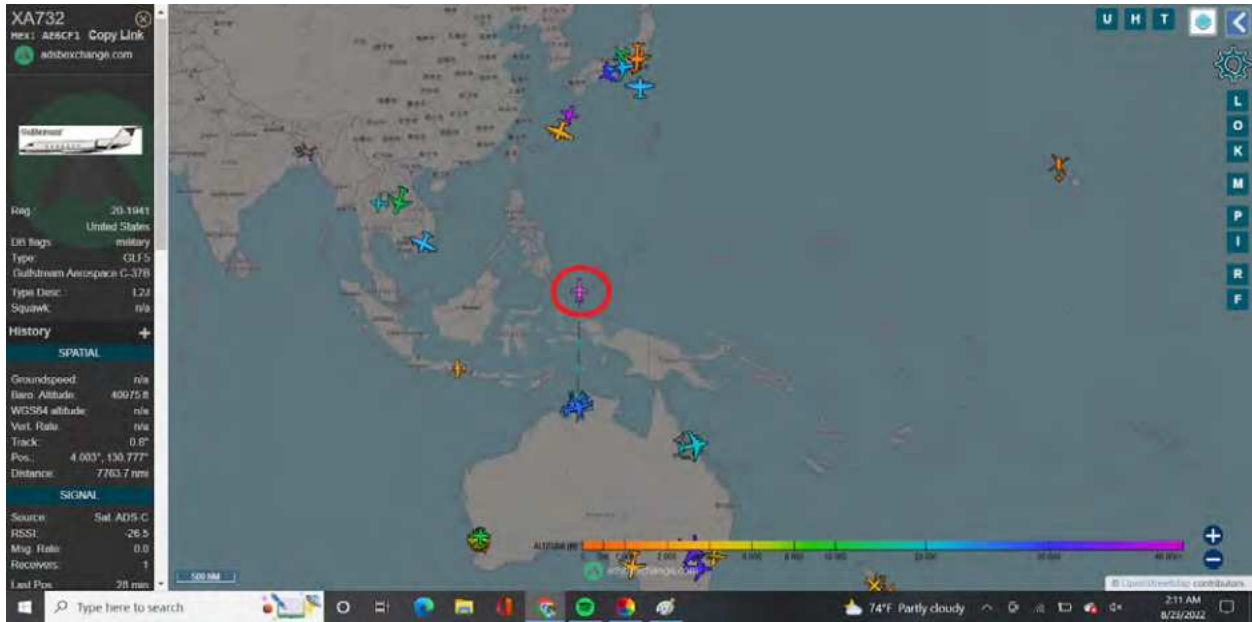


WC-135R Constant Phoenix

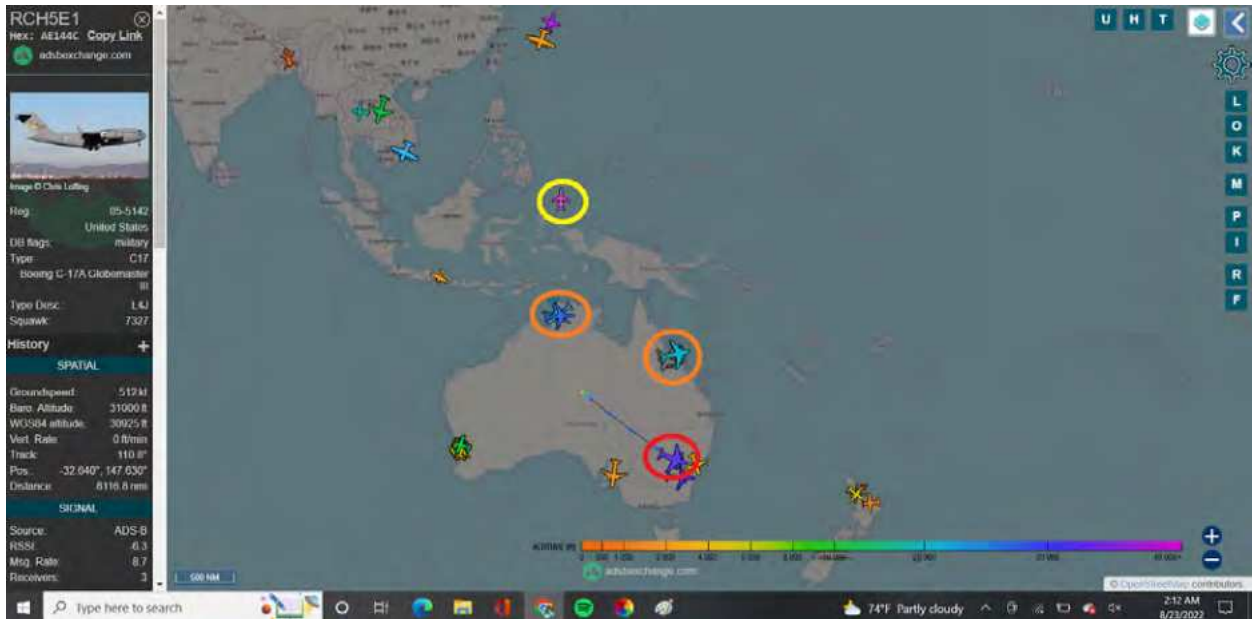
This is the FIRST appearance of this aircraft in the Covert Operation.

Its mission is to collect samples from the atmosphere for the purpose of detecting and identifying nuclear explosions.

They made their maiden test flights in June this year and were delivered to the 55th Wing on JULY 11th, a little over a month ago.



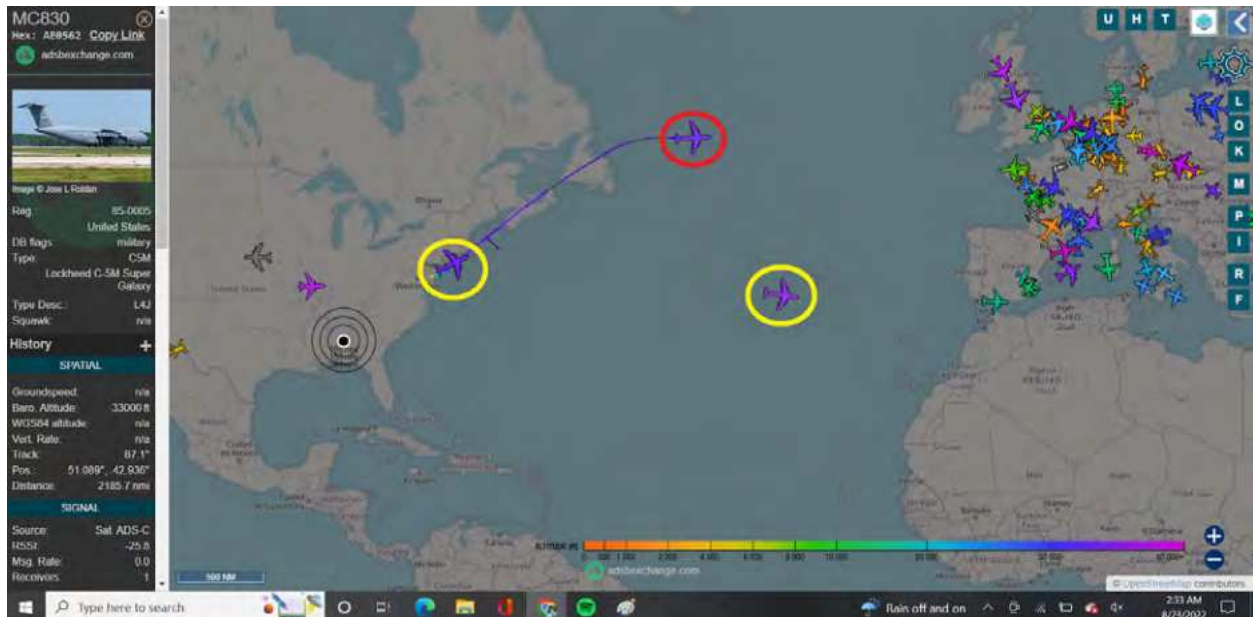
C-37B from Australia to Japan



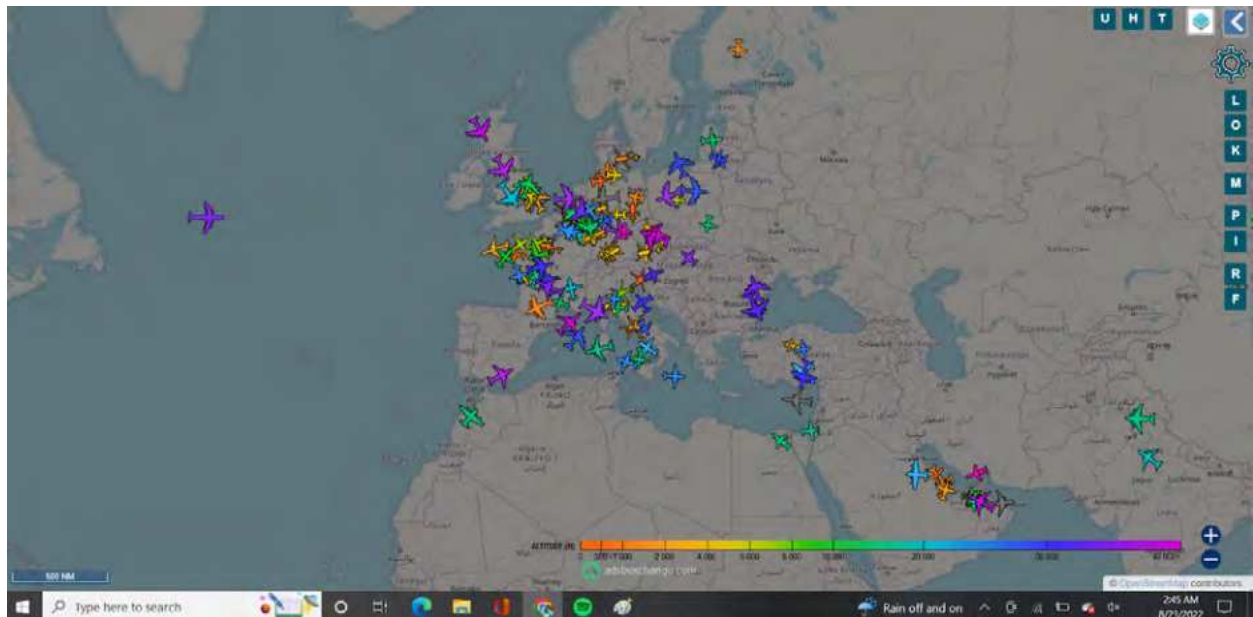
Red Circle = United States C-17A Globemaster

Orange Circle Left = Singapore, France, Australia, and Netherlands aircraft

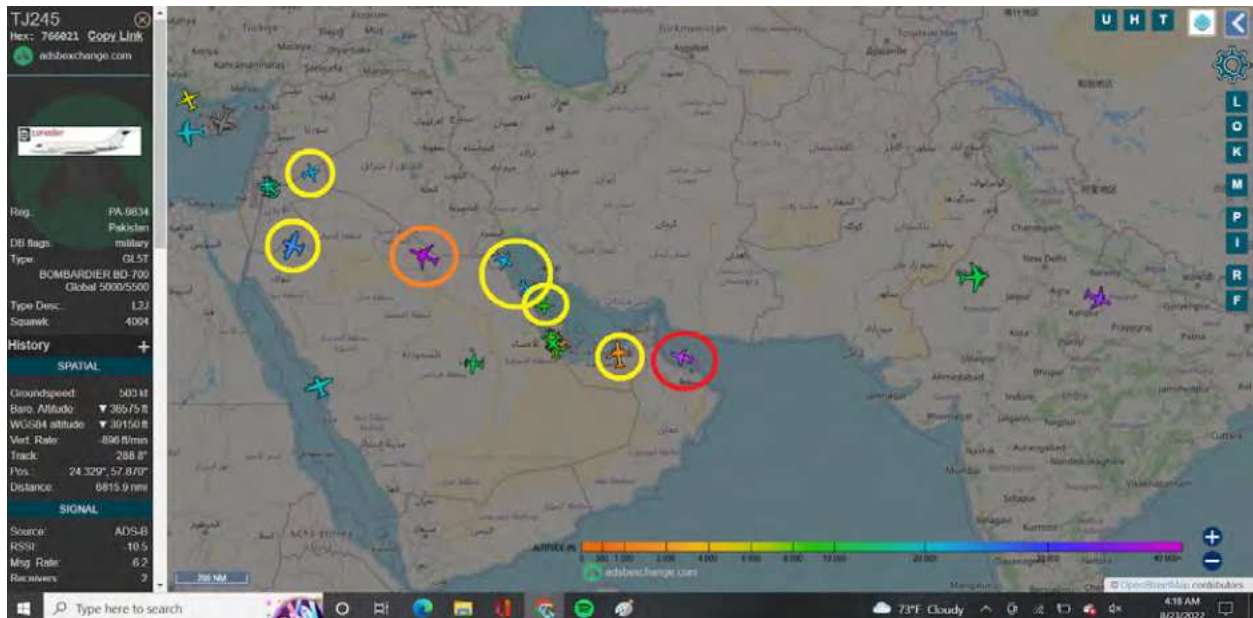
Orange Circle Right = United States



3 C-5 Super Galaxy's at 3:33 AM EST



Europe is lit. All Military Aircraft at 10:46 and 11:46 AM their time

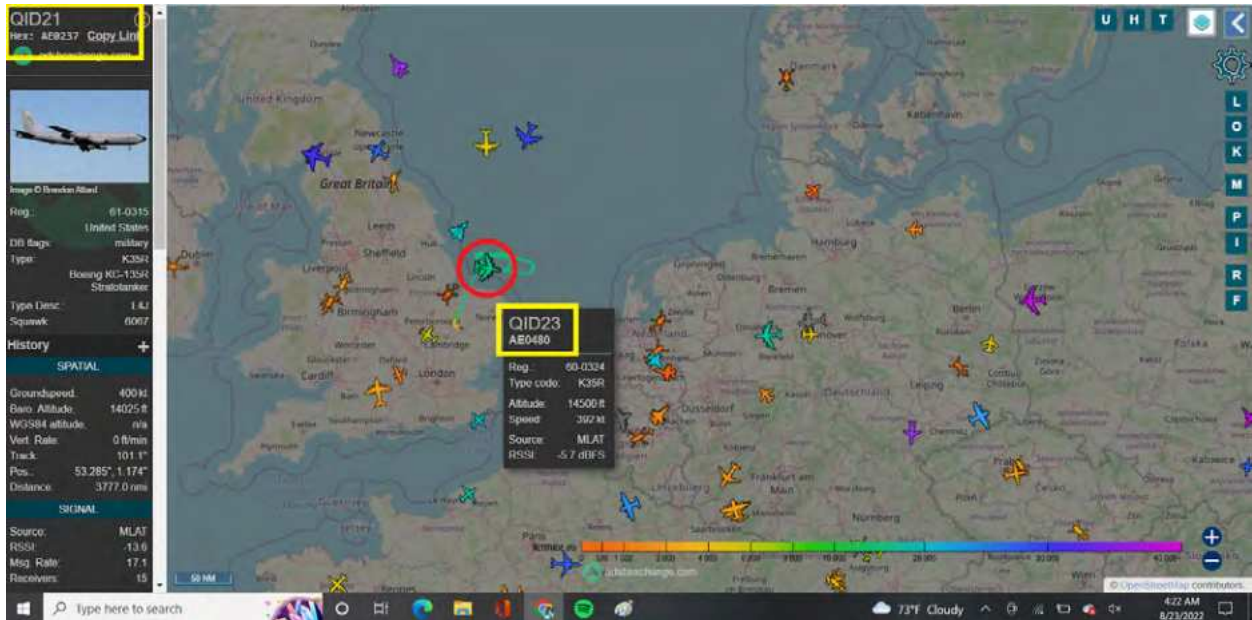


Red Circle = **Pakistan Military**

Pakistan had the first major blackout in early 2021. You had to have been keeping up with this. It's in my documents. Control + F to "find" and search documents for the articles.

Yellow Circles = United States Military

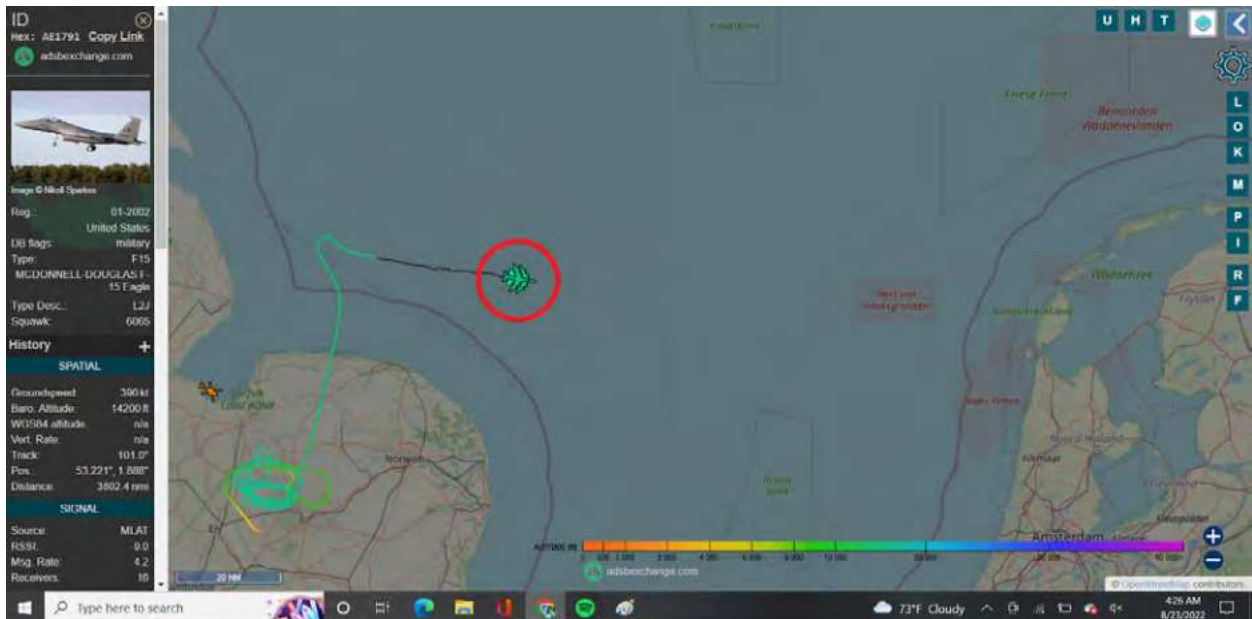
Orange Circle = Netherlands



KC-135R in United Kingdom

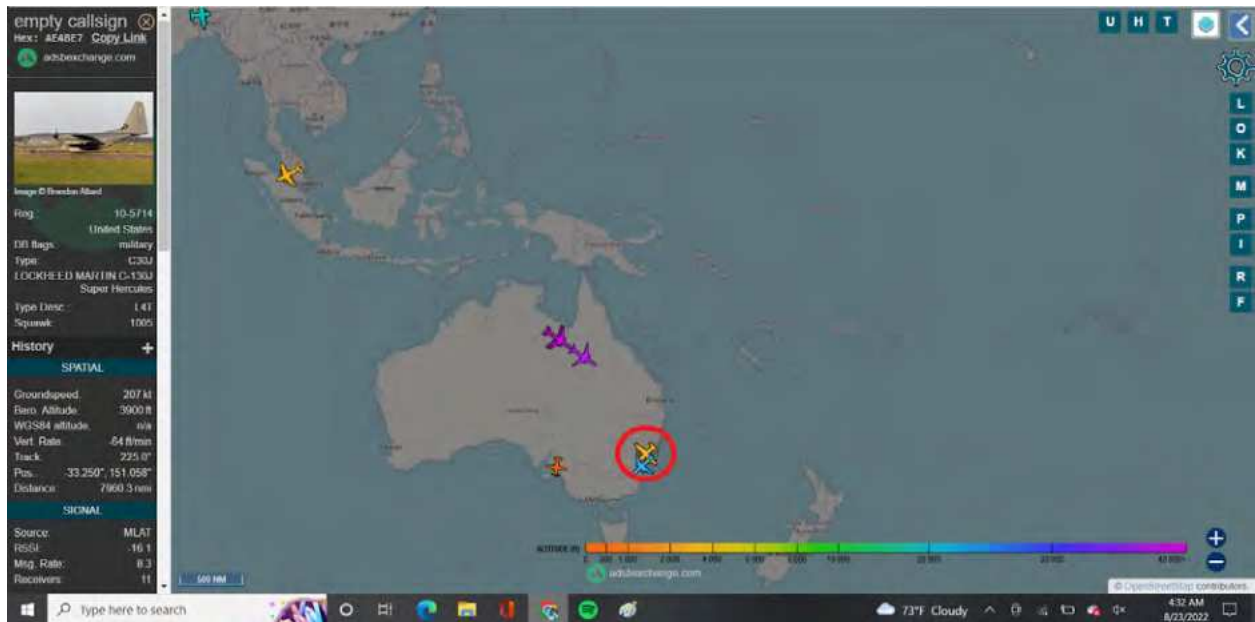
Call Sign = **QID**

And look who's under **QID** getting fuel:



F-15 Eagle


With Call Sign = **ID**



C-130J Hercules

August 24, 2022:

EVAC70
Hex: A88EF Copy Link
adsbeexchange.com



Reg: 86-0078
DB flags: United States military
Type: BE70
Type Desc: BE70H 200 Super King Air
Type Desc: L2T
Squawk: 7300

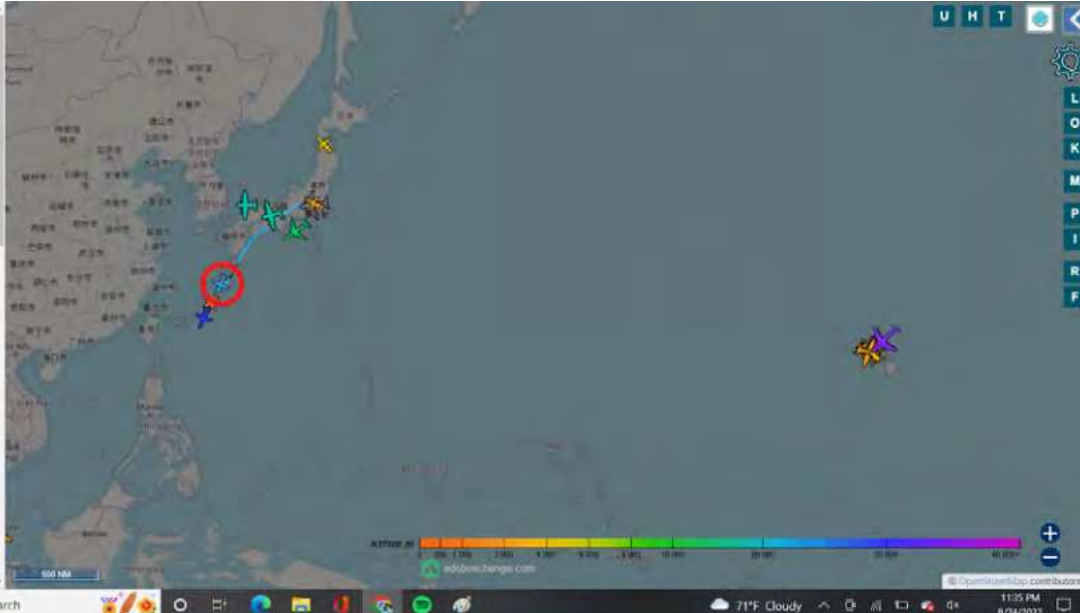
History +

SPATIAL

Groundspeed: 120 kt
Baro. Altitude: 379 ft
WGS84 altitude: 450 ft
Vert. Rate: -448 ft/min
Track: 231.8°
Pos: 26.370°, 127.791°
Distance: 6726.1 nmi


SIGNAL

Source: ADS-B
RSSI: -9.9
Msg Rate: 1.7
Receivers: 2
Last Pos: 2.2 s



71°F Cloudy 11:05 PM 8/24/2022

DING13
Hex: A8892 Copy Link
adsbeexchange.com



Reg: 58-0103
DB flags: United States military
Type: K30R
Type Desc: BOEING KC 135R1 Stratobonks
Type Desc: L44
Squawk: 3555

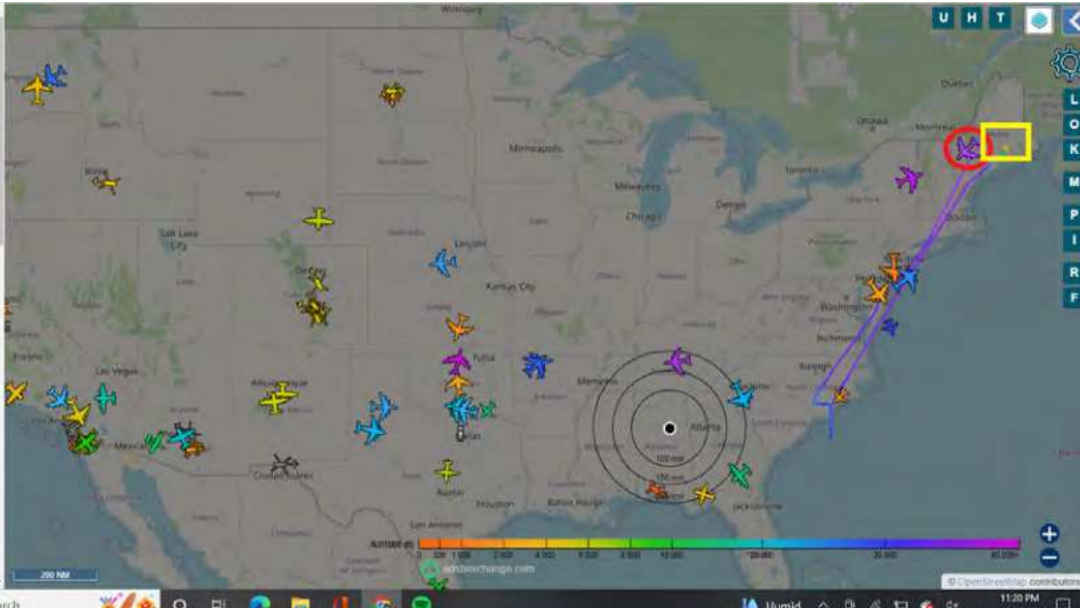
History +

SPATIAL

Groundspeed: 408 kt
Baro. Altitude: 35000 ft
WGS84 altitude: n/a
Vert. Rate: 32 ft/min
Track: 224.3°
Pos: 44.638°, -70.753°
Distance: 986.4 nmi


SIGNAL

Source: MLAT
RSSI: -12.3
Msg Rate: 8.9
Receivers: 16



Humid 11:20 PM 8/24/2022

STKR10
Hex: 7CF91B Copy Link
adsboxchange.com



Reg: A9-660
Australia
DB flags: military
Type: P3
LOCKHEED P-3 Orion
Type Desc.: L11
Spanw: 6000

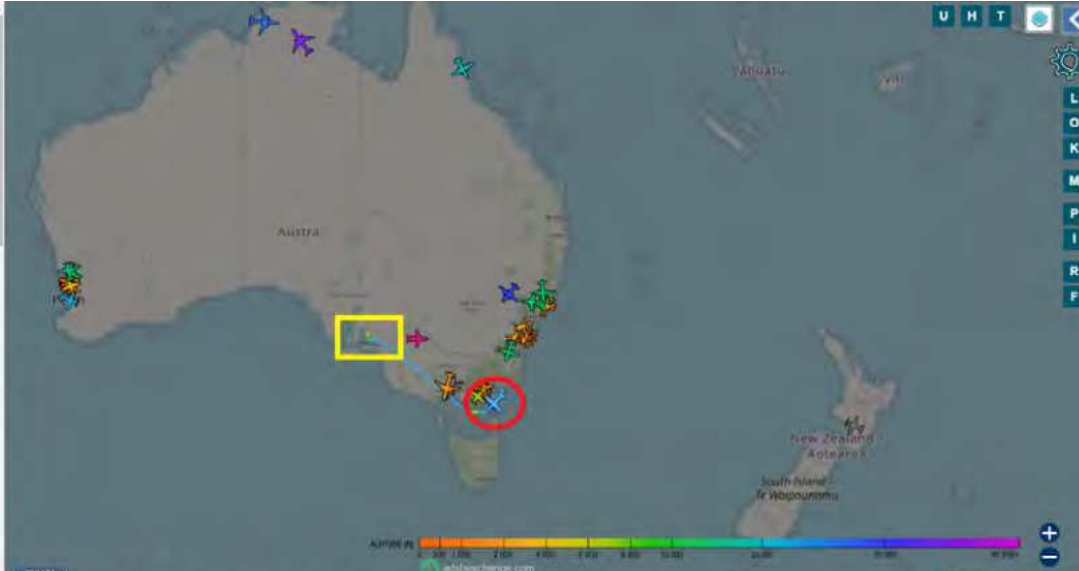
History +

SPATIAL

Groundspeed: 260 kt
Baro Altitude: 22600 ft
WGS84 altitude: 22850 ft
Vert. Rate: 0 ft/min
Track: 223.6°
Pos: -38.762°, 148.226°
Distance: 8182.1 nms


SIGNAL

Source: ADS-B
RSSI: -11.1
Mag. Rate: 6.0
Receivers: 4
Last Pos: 0.0 s



71°F Cloudy 11:37 PM 8/24/2022

no callsign
Hex: AB6851 Copy Link
adsboxchange.com



Reg: n/a
United States
DB flags: military
Type: P8-7
BOEING P-8 Poseidon
Type Desc.: L1J
Spanw: 3566

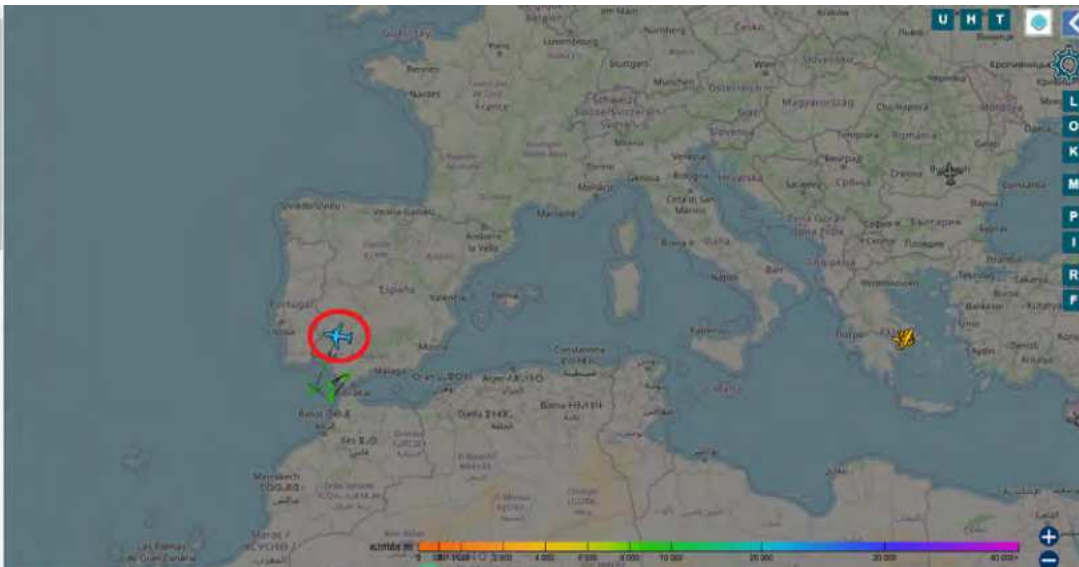
History +

SPATIAL

Groundspeed: n/a
Baro Altitude: 42155 ft
WGS84 altitude: n/a
Vert. Rate: 2048 ft/min
Track: n/a
Pos: 38.182°, -6.199°
Distance: 3764.0 nms

SIGNAL

Source: MLAT
RSSI: -8.7
Mag. Rate: 5.5
Receivers: 4
Last Pos: 1.4 s



71°F Mostly cloudy 11:39 PM 8/24/2022

no callsign
Hex: AE6851 Copy Link
adsboxchange.com

Reg: n/a
United States
DB flags: military
Type: PB 7
BOEING P-8 Poseidon
Type Desc: 12J
Squawk: 3566

History +

SPATIAL

Groundspeed: n/a
Baro. Altitude: ▲ 21550 ft
WGS84 altitude: n/a
Vert. Rate: 2048 ft/min
Track: n/a
Pos.: 38.182°, -6.199°
Distance: 3784.8 nms

SIGNAL

Source: MLAT
RSSI: -8.7
Mtg Rate: 5.5
Receivers: 4
Last Pos: 1.4 s

71°F Mostly cloudy 11:39 PM 3/24/2022

no callsign
Hex: AC6881 Copy Link
adsboxchange.com

Reg: n/a
United States
DB flags: military
Type: PB 7
BOEING P-8 Poseidon
Type Desc: 12J
Squawk: 3283

History +

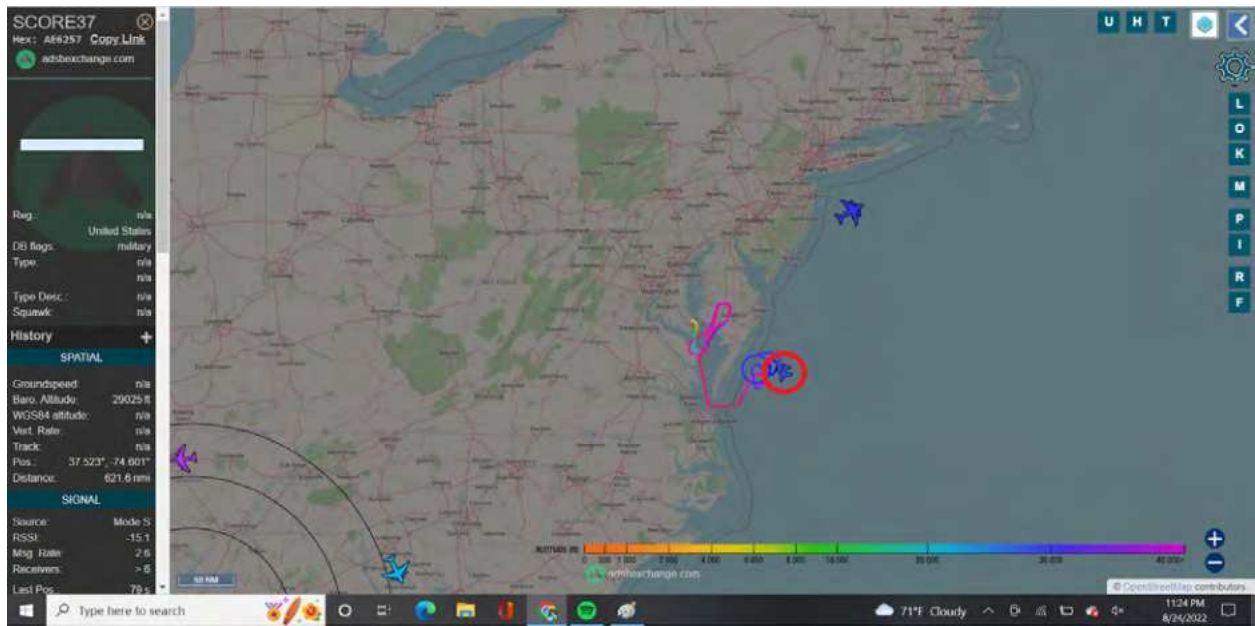
SPATIAL

Groundspeed: 418 kt
Baro. Altitude: 39000 ft
WGS84 altitude: n/a
Vert. Rate: 0 ft/min
Track: 356.0°
Pos.: 44.854°, -122.081°
Distance: 1785.7 nms

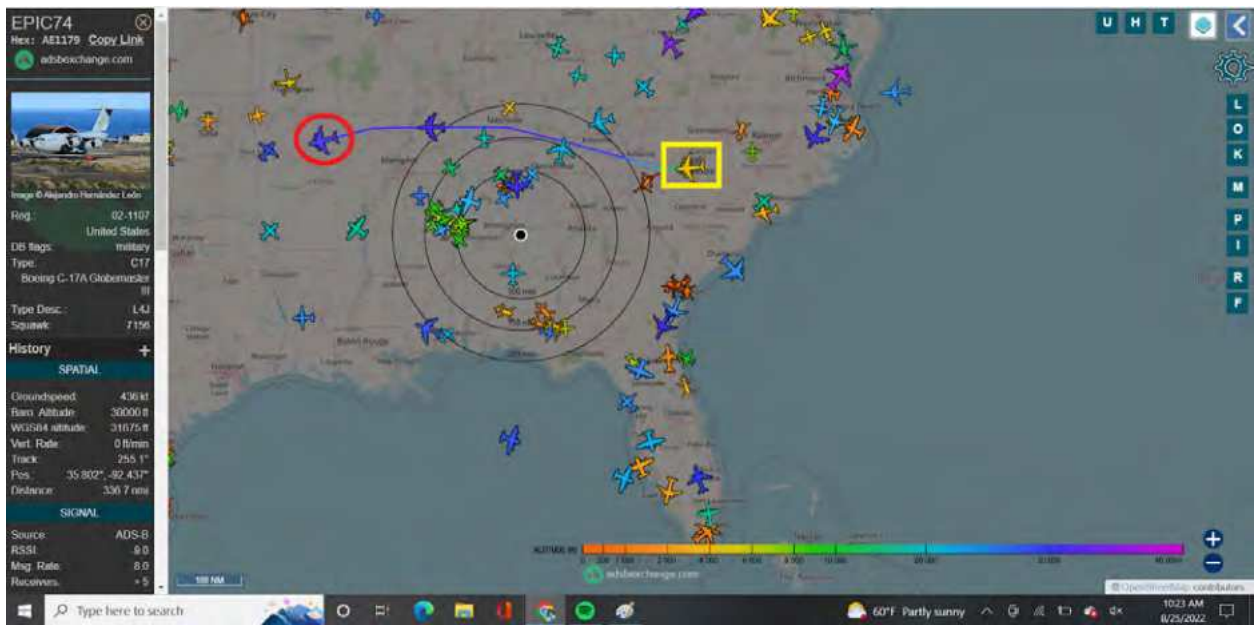
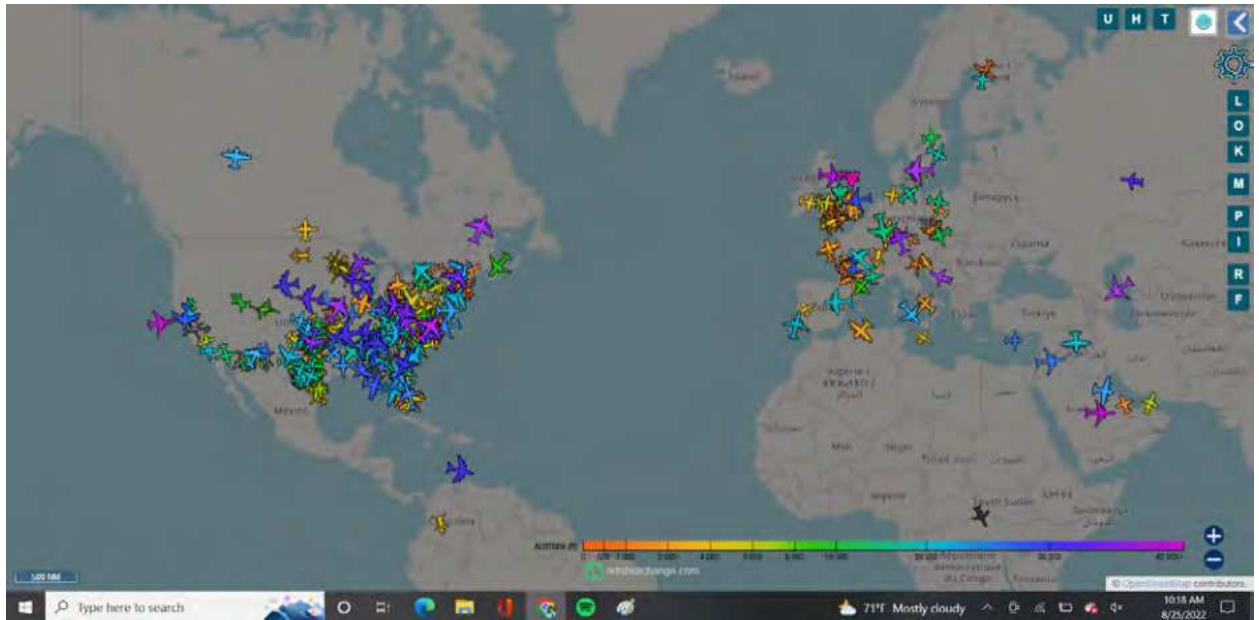
SIGNAL

Source: MLAT
RSSI: -9.6
Mtg Rate: 8.1
Receivers: 9
Last Pos: 0.1 s


71°F Cloudy 11:25 PM 3/24/2022



August 25, 2022:



SAM732
Hex: A66CF1 [Copy Link](#)
adsboxchange.com



Reg: 20-1941
United States
DOB tags: military
Type: G1 F5
Gulfstream Aerospace C-37B
Type Desc: 124
Squawk: 0227

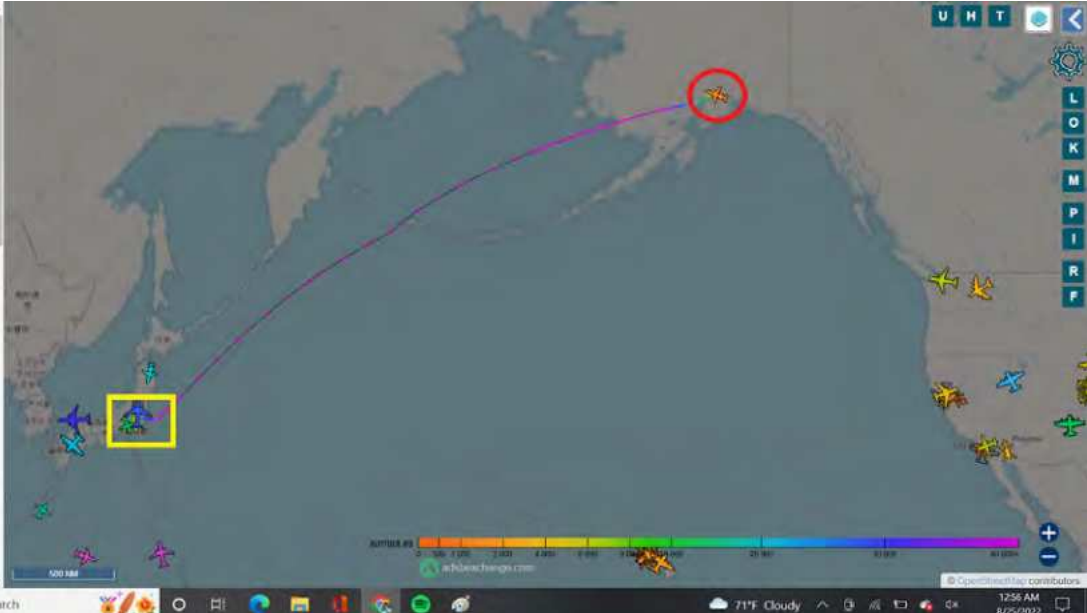
History +

SPATIAL

Groundspeed: 137 kt
Baro Altitude: 1100 ft
WGS84 altitude: 1150 ft
Vert Rate: 1218 ft/min
Track: 290.0°
Pos.: 61.211°, -149.774°
Distance: 2915.3 nm


SIGNAL

Source: ADS-B
RSSI: -10.7
Mag Rate: 0.3
Trackers: 4
Last Pos: 0.2 s



71°F Cloudy
12:56 AM
8/25/2022

RCH195
Hex: 3E8182 [Copy Link](#)
adsboxchange.com



Reg: 55+03
Germany
DOB tags: military
Type: C38J
LOCKHEED MARTIN C-130J
Super Hercules
Type Desc: 141
Squawk: 6052

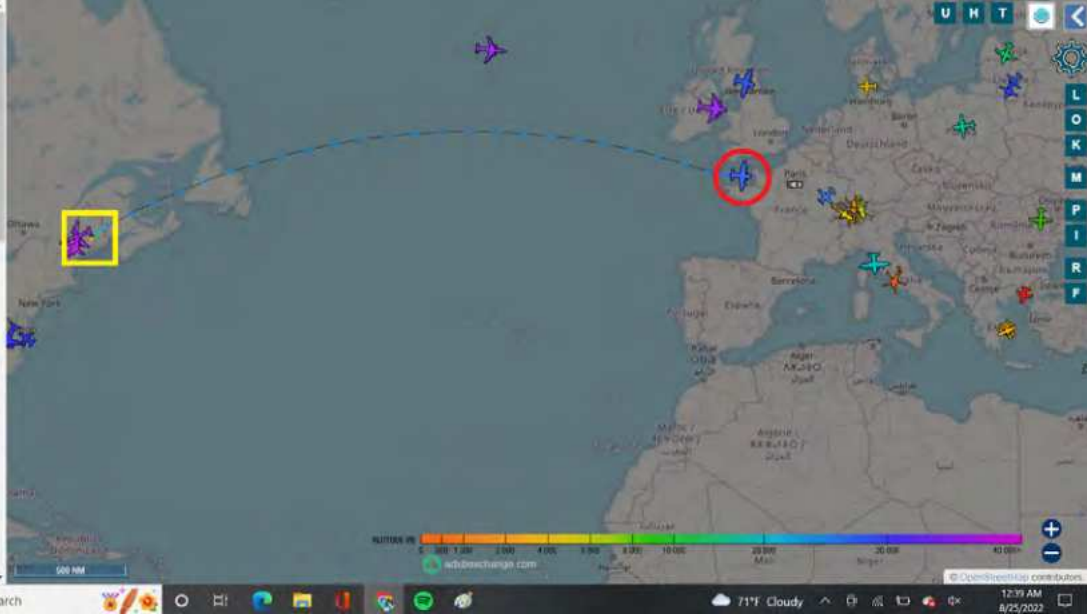
History +

SPATIAL

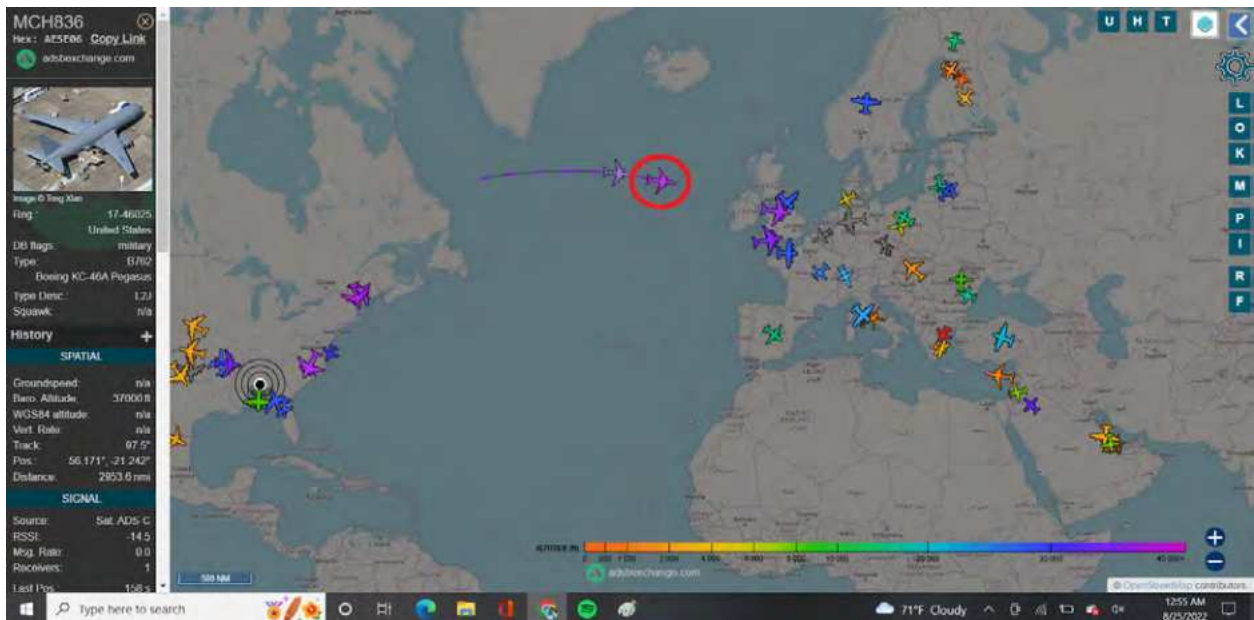
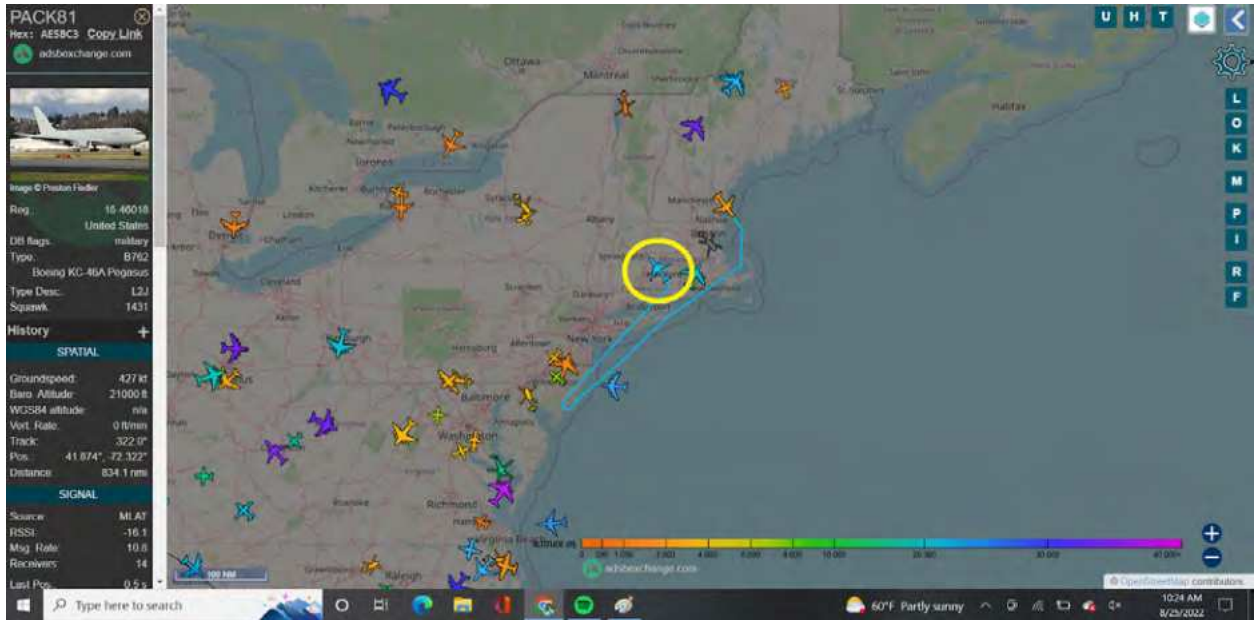
Groundspeed: 328 kt
Baro Altitude: 29975 ft
WGS84 altitude: n/a
Vert Rate: 102 ft/min
Track: 96.0°
Pos.: 49.207°, 3.026°
Distance: 3676.1 nm

SIGNAL

Source: MLAT
RSSI: -13.0
Mag Rate: 11.0
Trackers: 0



71°F Cloudy
12:39 AM
8/25/2022



MCH801
Hex: 4258C2 Copy Link
adsbxchange.com




Image © Tang Xian

Reg: 15-46017
United States
DB tags: military
Type: B762
Lioning KC-46A Pegasus
Type Desc: LZJ
Squawk: n/a

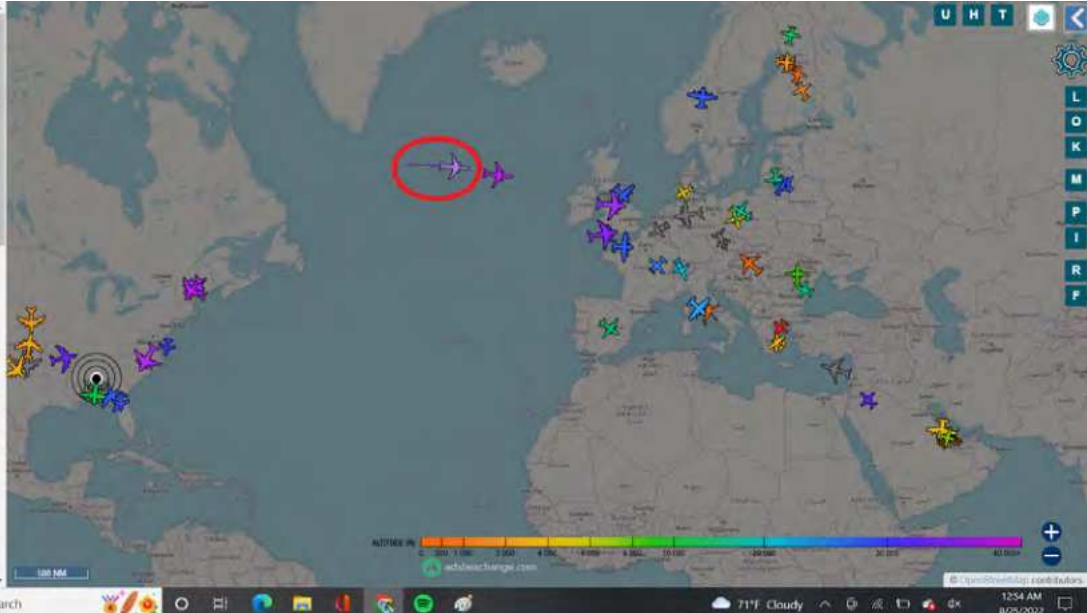
History +

SPATIAL

Groundspeed: n/a
Baro Altitude: 34000 ft
WGS84 altitude: n/a
Vert. Rate: n/a
Track: 96.1°
Pos: 56.887°, -28.2651°
Distance: 2723.2 nmi

SIGNAL

Source: Sat ADS-C
RSSI: -13.0
Mag. Rate: 0.0
Receivers: 1
Last Pos: 73 min



U H T

LOKMPiRF

71°F Cloudy 12:41 AM 8/25/2022

DING15
Hex: A28150 Copy Link
adsbxchange.com




Image © Xian Heo: Korea

Reg: 63-8879
United States
DB tags: military
Type: BOEING KC-135R1
Stratolifter
Type Desc: L4J
Squawk: 6790

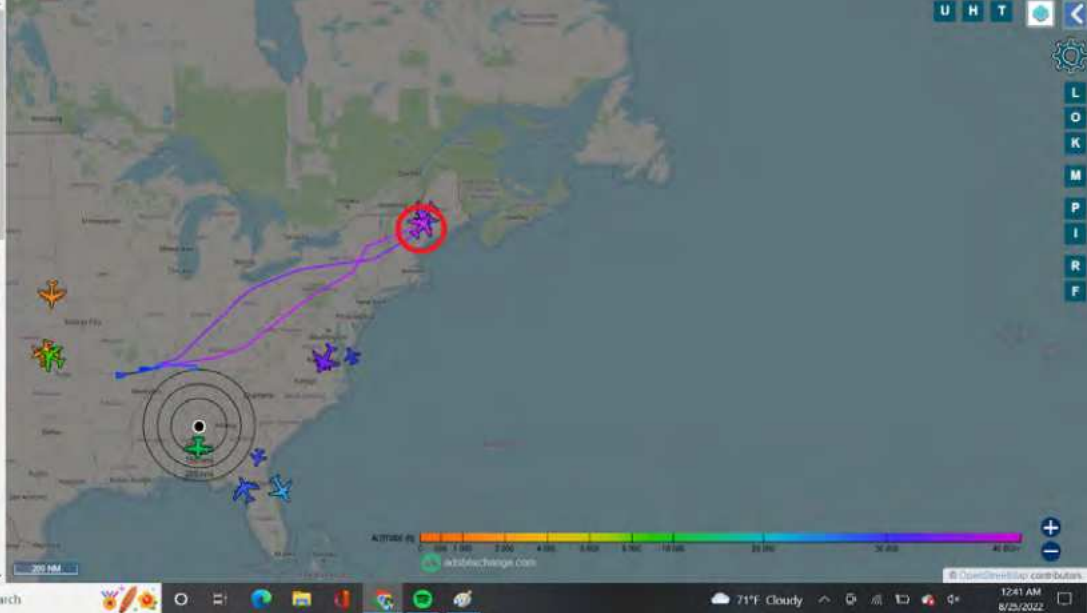
History +

SPATIAL

Groundspeed: 367 kt
Baro Altitude: 37000 ft
WGS84 altitude: n/a
Vert. Rate: -256 ft/min
Track: 35.5°
Pos: 44.480°, -70.409°
Distance: 882.7 nmi

SIGNAL

Source: MLAT
RSSI: -11.2
Mag. Rate: 0.7
Receivers: 16



U H T

LOKMPiRF

71°F Cloudy 12:41 AM 8/25/2022

no callsign
hex: A24EB2 Copy Link
adsboxchange.com




Image © Gerdon Albed

Reg: 108428
United States
DB flags: military
Type: F8
Boeing P-8 Poseidon
Type Desc: L3J
Squawk: 2645


History +

SPATIAL

Groundspeed: 187 kt
Baro. Altitude: 1000 ft
WGS84 altitude: 2050 ft
Vert. Rate: -44 ft/min
Track: 268.2°
Pos.: 25.311°, -80.483°
Distance: 572.5 nmi

SIGNAL

Source: ADS-B
RSSI: -12.2
Mag. Rate: 4.5
Receivers: 4
Last Pos: 0.3 s




UHT

LOOKMPiRF

60°F Partly sunny 10:20 AM 8/25/2022

no callsign
hex: A257FA Copy Link
adsboxchange.com



Reg: n/a
United States
DB flags: military
Type: P8-7
BOEING P-8 Poseidon
Type Desc: L3J
Squawk: 2003

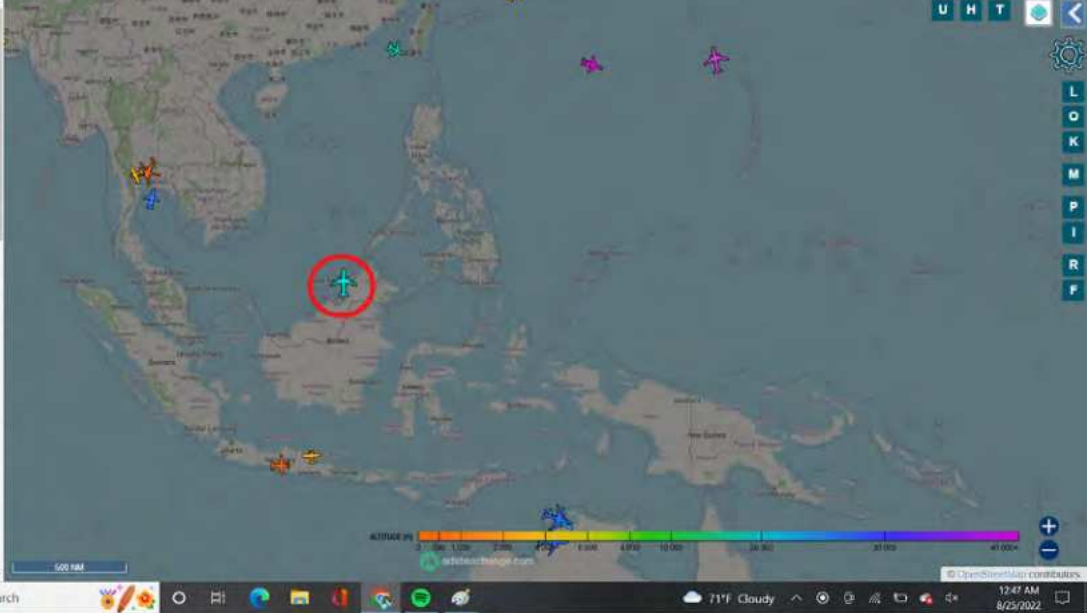
History +

SPATIAL

Groundspeed: n/a
Baro. Altitude: 18000 ft
WGS84 altitude: n/a
Vert. Rate: -2578 ft/min
Track: n/a
Pos.: 5.790°, -115.131°
Distance: 8157.4 nmi

SIGNAL

Source: MLAT
RSSI: -8.0
Mag. Rate: 3.0
Receivers: 4
Last Pos: 7.1 s




UHT

LOOKMPiRF

71°F Cloudy 12:47 AM 8/25/2022

no callsign
Hex: [463552](#) Copy Link
[adsbxchange.com](#)



Reg: 169509
DB flags: United States military
Type: P8
Boeing P-8 Poseidon
Type Desc: L2J
Squawk: 2350

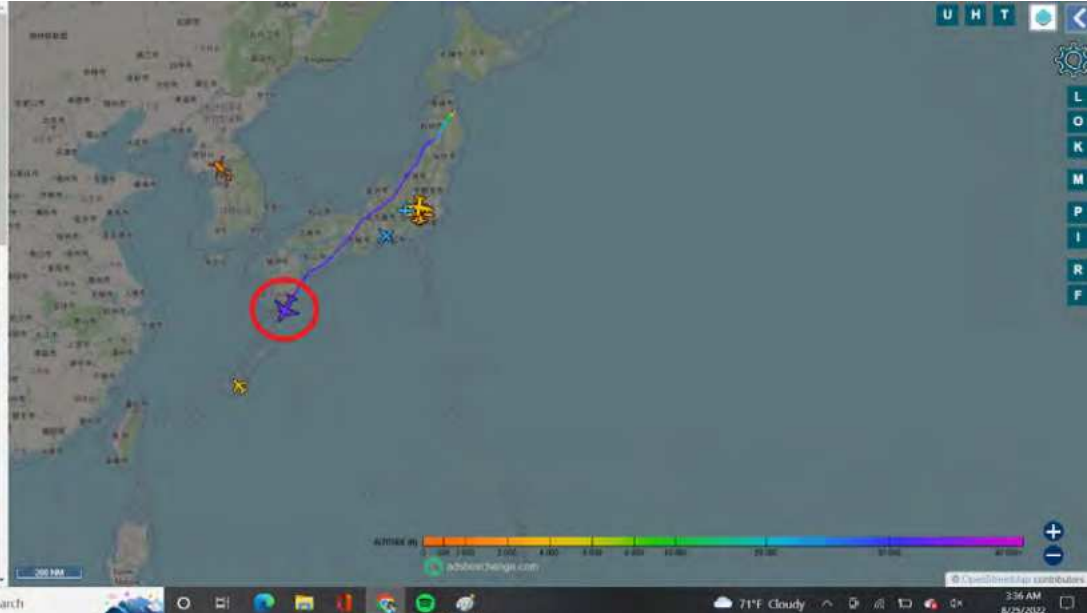
History +

SPATIAL

Groundspeed: 400 kt
Baro. Altitude: 32000 ft
WGS84 altitude: 34250 ft
Vert. Rate: 64 ft/min
Track: 210.0°
Pos: 30.661°, 130.911°
Distance: 6420.5 nm

SIGNAL

Source: Other
RSSI: -25.2
Msg. Rate: 0.0
Receivers: 1
Last Pos: 3.6 s



71°F Cloudy 2:36 AM 8/25/2022

TOPCT35
Hex: [AF61CB](#) Copy Link
[adsbxchange.com](#)




Image © Cabin Monitor

Reg: 62-4135
DB flags: United States military
Type: R135
Boeing RC-135W Rivet Joint
Type Desc: L4J
Squawk: 3626

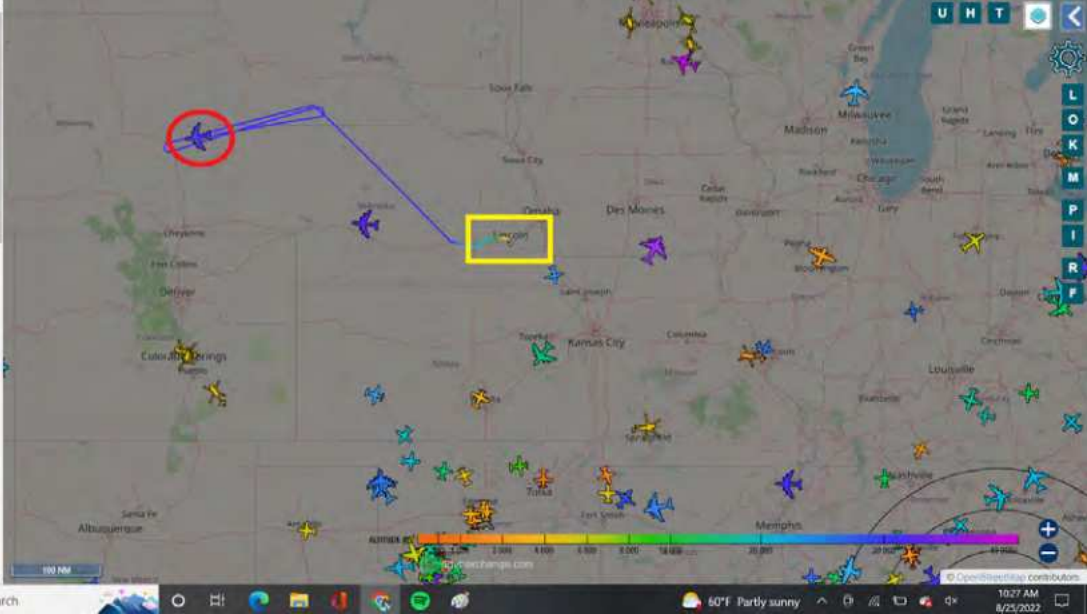
History +

SPATIAL

Groundspeed: 397 kt
Baro. Altitude: 30000 ft
WGS84 altitude: 31575 ft
Vert. Rate: 64 ft/min
Track: 259.6°
Pos: 42.775°, -104.474°
Distance: 1100.8 nm

SIGNAL

Source: ADS-B
RSSI: -14.2
Msg. Rate: 7.4
Receivers: 4
Last Pos: 0.0 s



60°F Partly sunny 10:27 AM 8/25/2022

ZIPPY31
Hex: A691CC Copy Link
adsbxchange.com




Image © Michael Stappan

Reg: 62-4131
United States
DB flags: military
Type: R135
Boeing RC-135W Rivet Joint
Type Desc: I-4J
Squawk: 1120

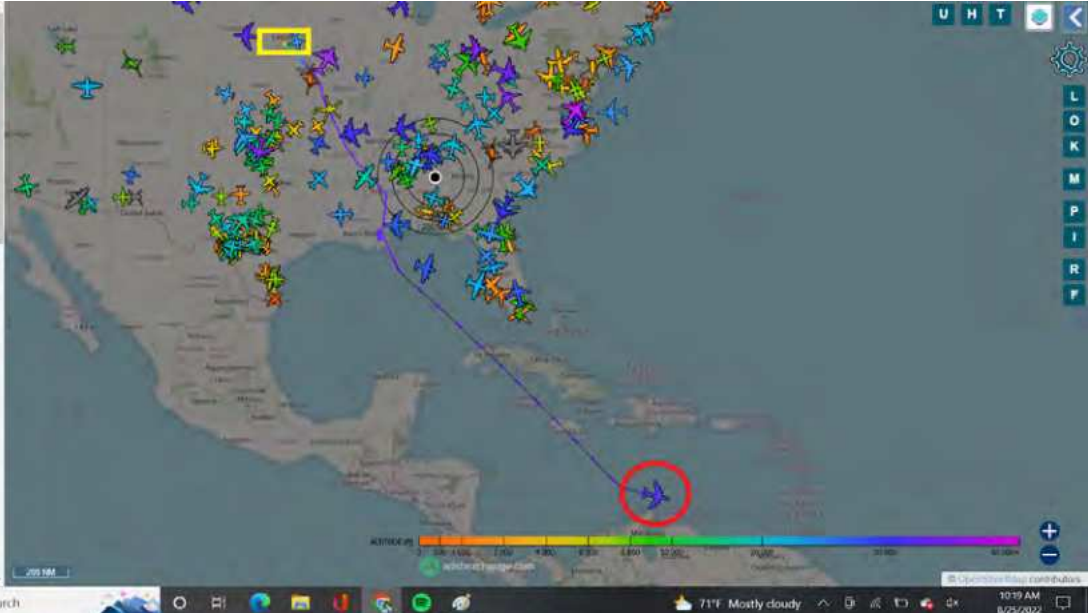
History

SPATIAL

Groundspeed: 440 kt
Baro. Altitude: 36500 ft
WGS84 altitude: 32400 ft
Vert. Rate: -128 ft/min
Track: 103.0°
Pos: 13.504°N, -71.109°W
Distance: 1454.1 nmi

SIGNAL

Source: ADS-B
RSSI: -27.1
Msg. Rate: 4.8
Receivers: 1
Last Pos: 0.2 s



71°F Mostly cloudy 10:19 AM 8/25/2022

no callsign
Hex: A688AE Copy Link
adsbxchange.com

Reg: n/a
United States
DB flags: military
Type: n/a
Type Desc: n/a
Squawk: 1400

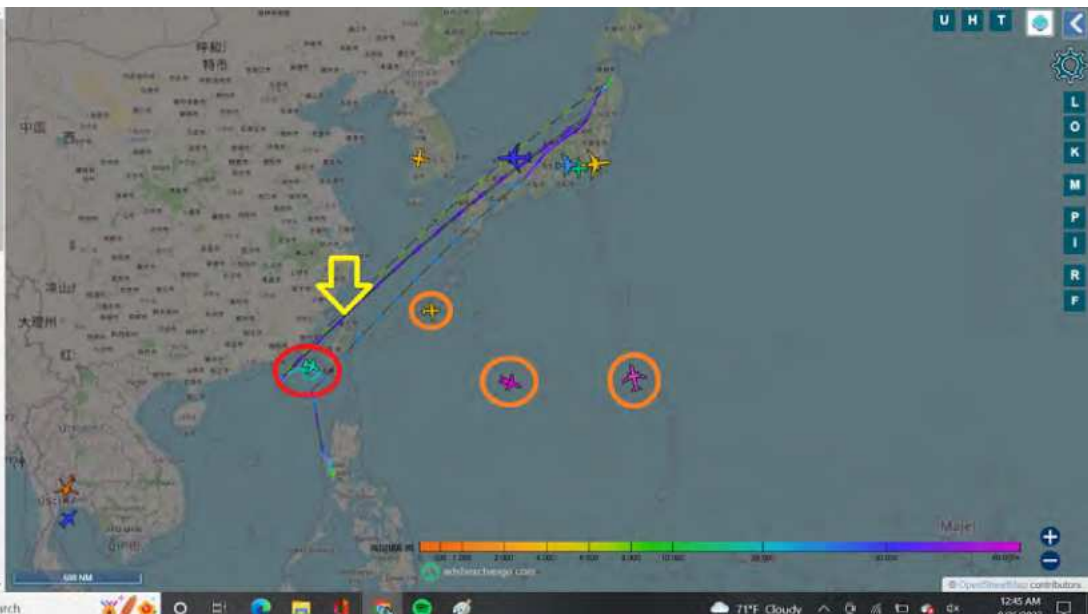
History

SPATIAL

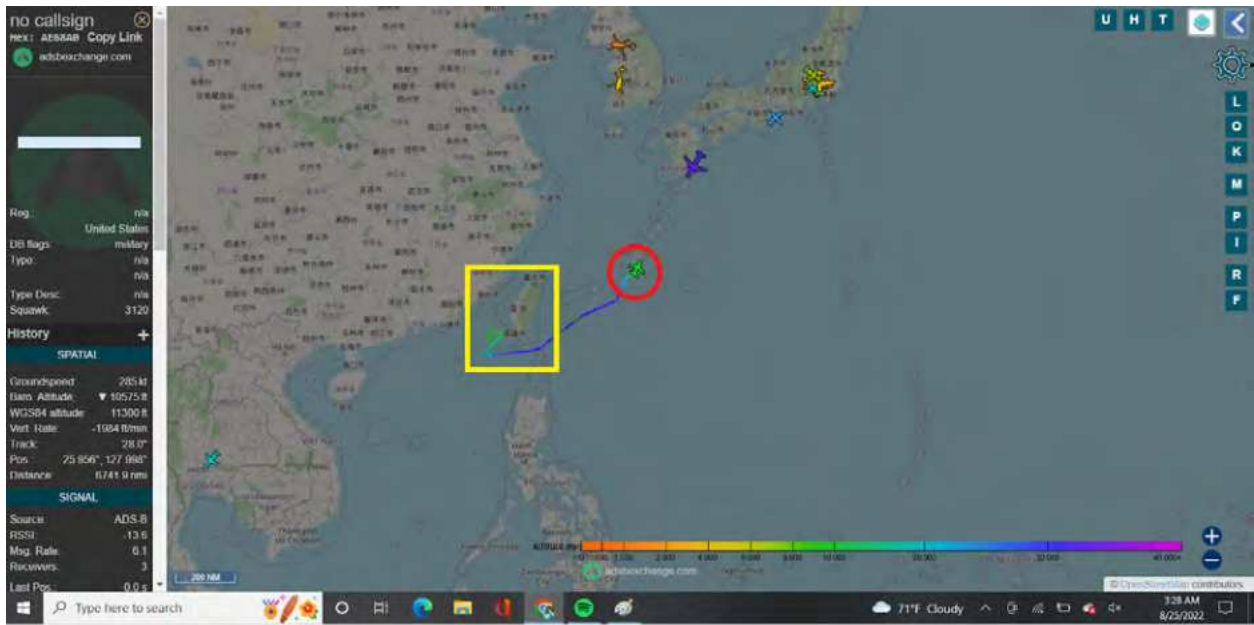
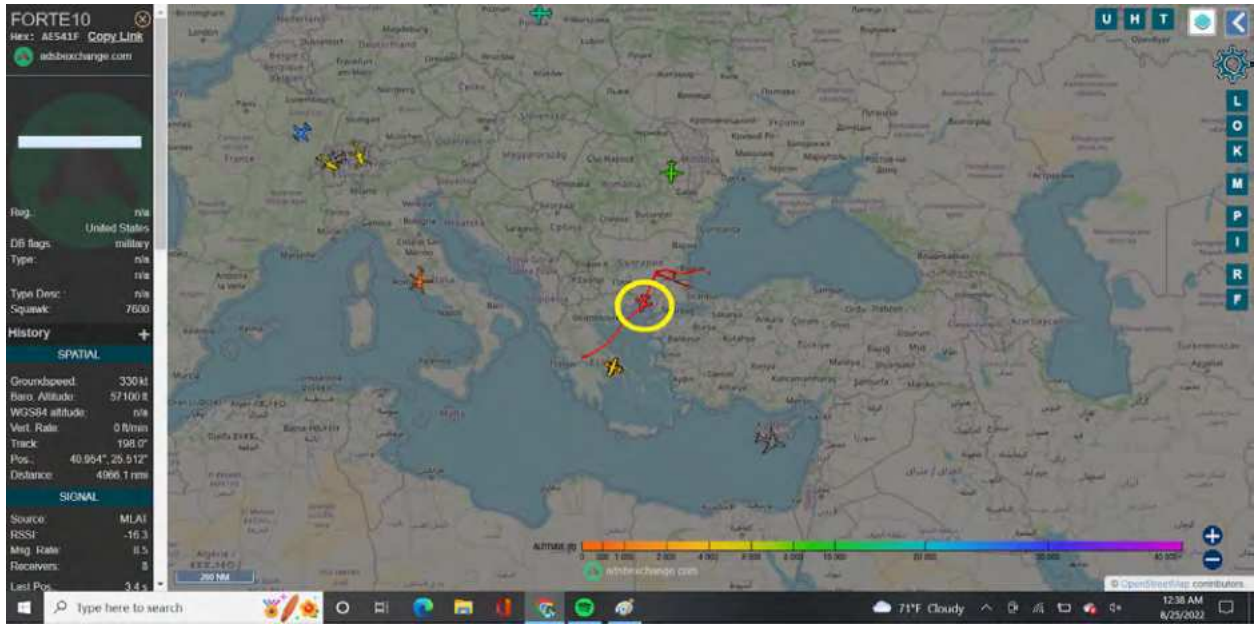
Groundspeed: 339 kt
Baro. Altitude: 15500 ft
WGS84 altitude: 16475 ft
Vert. Rate: 0 ft/min
Track: 114.4°
Pos: 22.513°N, 116.806°W
Distance: 7156.0 nmi

SIGNAL


Source: ADS-B
RSSI: -6.5
Msg. Rate: 4.3
Receivers: 1
Last Pos: 0.3 s




71°F Cloudy 12:45 AM 8/25/2022




Local News ▾ Pennsylvania Politics ▾ abc27 Weather ▾ Local Sports ▾ Community ▾ Good Day PA ▾ About Us ▾ Jobs ▾ Search




Sign up for the new abc27 Evening Newsletter



Al día con abc27








abc27 Weather Forecast & Radar








Your Local Election HQ


LOCAL NEWS ▾

-  **Maryland man charged after fatal Pa. crash**
Pennsylvania News • 12 mins ago
-  **Lancaster Co. robbery: Man asked for gas money**
Lancaster • 11 mins ago
-  **Harrisburg Police investigating shooting incident**
Harrisburg • 12 mins ago
-  **Pa. man arrested for sexual assault of a child**
Top Stories • 1 hour ago
-  **Fresh Market in Hershey to 'soft open' next week**
The Hershey • 3 hours ago

PENNSYLVANIA POLITICS ▾


-  **Toomey, Casey react to student loan debt cancellation**
Pennsylvania Politics • 4 hours ago
-  **State's poll worker recruitment effort drew 1,100 ...**
Pennsylvania Politics • 25 mins ago
-  **Oz sharpens attack on Fetterman health after 'crudites' ...**
Pennsylvania Politics • 26 hours ago
-  **Perry sues in effort to block phone access**
Politics • 30 hours ago
-  **Toomey, Casey urge rescue of Pa. man in Russia**
Pennsylvania Politics • 1 day ago

- 1 Update: Road reopened after fire activity
- 2 Lancaster Co. robbery: Man asked for gas money
- 3 Middletown football player transfers to Steelton-Highspire
- 4 Pennsylvania places of worship prepare for mass shooters
- 5 Harrisburg Police investigating shooting incident




ENTER TO WIN!

DON'T MISS




Local News ▾ Pennsylvania Politics ▾ abc27 Weather ▾ Local Sports ▾ Community ▾ Good Day PA ▾ About Us ▾ Jobs ▾ Search

TOP STORY ▾



Middletown football player transfers to Steelton-Highspire
Lancaster • 3 hours ago

TRUCK DAMAGES OVERPASS, I-83 TO REOPEN FOR RUSH HOUR
4 mins ago



MORE TOP STORIES ▾

- **Lancaster Co. robbery: Man asked for gas money**
Lancaster • 41 mins ago
- **Harrisburg Police investigating shooting incident**
Harrisburg • 12 mins ago
- **Pa. man arrested for sexual assault of a child**
Top Stories • 1 hour ago
- **Pa. Game Commission warns of rare rabbit virus**
Pennsylvania News • 2 hours ago
- **Penn Medicine hosts free vaccine clinics**
Top Stories • 2 hours ago
- **Destination PA: Bloomsburg, the only town in the ...**
Destination PA • 3 hours ago

QUICK LINKS

JOE BIDEN - PRESIDENT'S PUBLIC SCHEDULE

Schedule updates at midnight Eastern Time, or when pushed out via social media, whichever is earlier. Available as a Google Calendar. Calendar maintained in U.S. Eastern Time and may publish earlier when the President is overseas.

Time (ET)	Item
August, 2022 + Monthly Stats	
25 Thursday August, 2022	
12:45 PM	In-Town Pool Call Time In-Town Pool
12:45 PM	Press Briefing by Press Secretary Karine Jean-Pierre James S. Brady Press Briefing Room
3:45 PM	The President departs the White House en route Montgomery County, Maryland South Grounds In-Town Travel Pool
5:00 PM	The President participates in a reception for the Democratic National Committee Restricted In-Town Pool
7:00 PM	The President participates in a rally for the Democratic National Committee Open Plaza
8:25 PM	The President arrives at the White House South Grounds In-Town Travel Pool
24 Wednesday August, 2022	
8:40 AM	Out-of-Town Pool Call Time Biden Beach House, Rehoboth Beach, DE Out of Town Pool
10:00 AM	The President departs Rehoboth Beach, Delaware

The only source for all things Congress:
Archival data.
News & Analysis.
Legislative Tracking.

Request a demo with CQ today!

Search: joe biden harrisburg pennsylvania aug 25, 2022

Images Videos News Maps Shopping Settings

All regions Safe search: moderate Any time

Recent News

Joe Biden says he had 'zero' advance notice of Trump search

Bangor Daily News · 2h

Biden kicks off midterm rally in safely Democratic Maryland

The event in the safely Democratic Washington suburb of Rockville, Maryland, is meant to ease Biden into what White Ho...

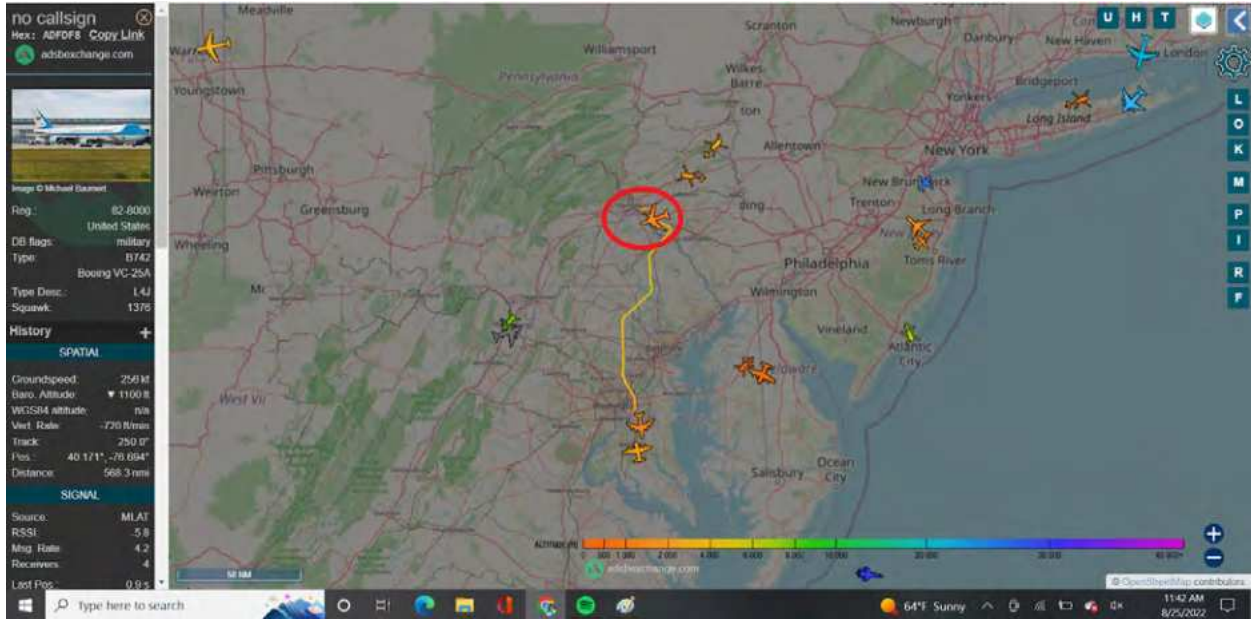
Miami Herald · 12h

Joe Biden's personal White House aide Stephen Goepfert departing for new role

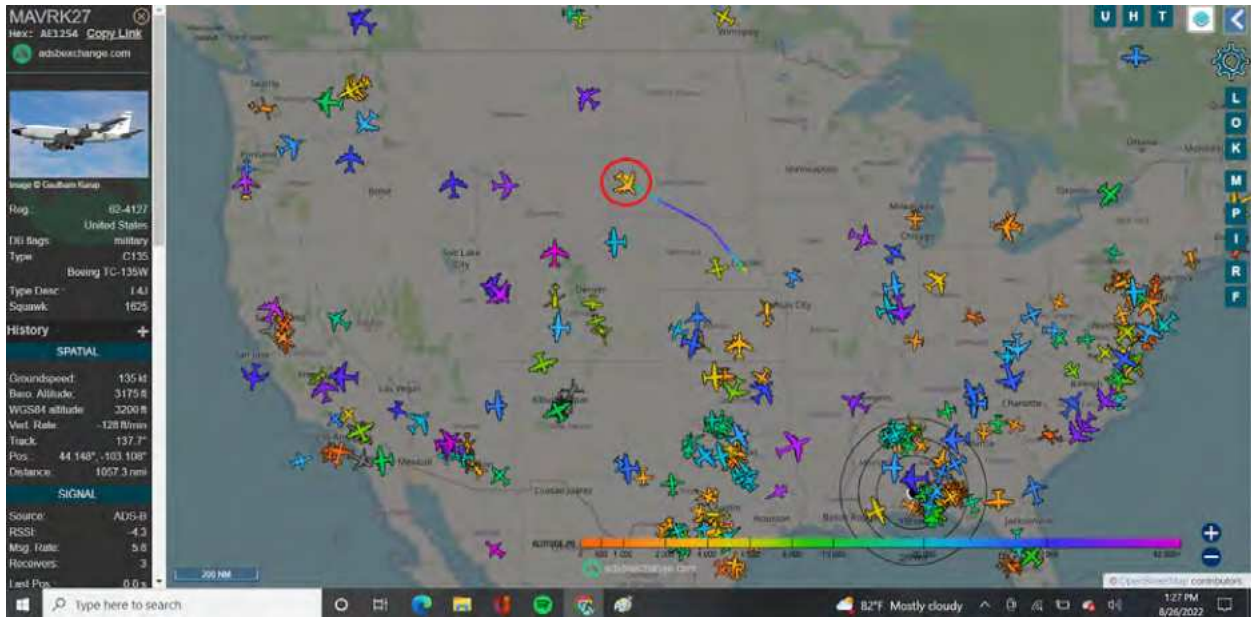
YAHOO! News · 2h

<https://www.ctbnews.com/philadelphia/news/vice-president-mike-pence-joe-biden-to-hit-pa>
Vice President Mike Pence, Joe Biden To Hit Pennsylvania Campaign...
HARRISBURG, Pa. (AP) — Former Vice President **Joe Biden** will campaign in **Pennsylvania** on Thursday the same day as his successor, Mike Pence, makes several stops in the premier presidential ...

https://www.cnn.com/crime/article_8365728-c502-11ec-87eb-a3a3d83d8cea.html
Pa.'s top GOP Senate candidates debate COVID, Biden, each other
 Apr 25, 2022 Apr 25, 2022 Updated May 3, 2022 1 of 4 Screenshot from WHYM-abc27
 Pennsylvania's leading Republican candidates for U.S. Senate faced off in a live debate Monday night.



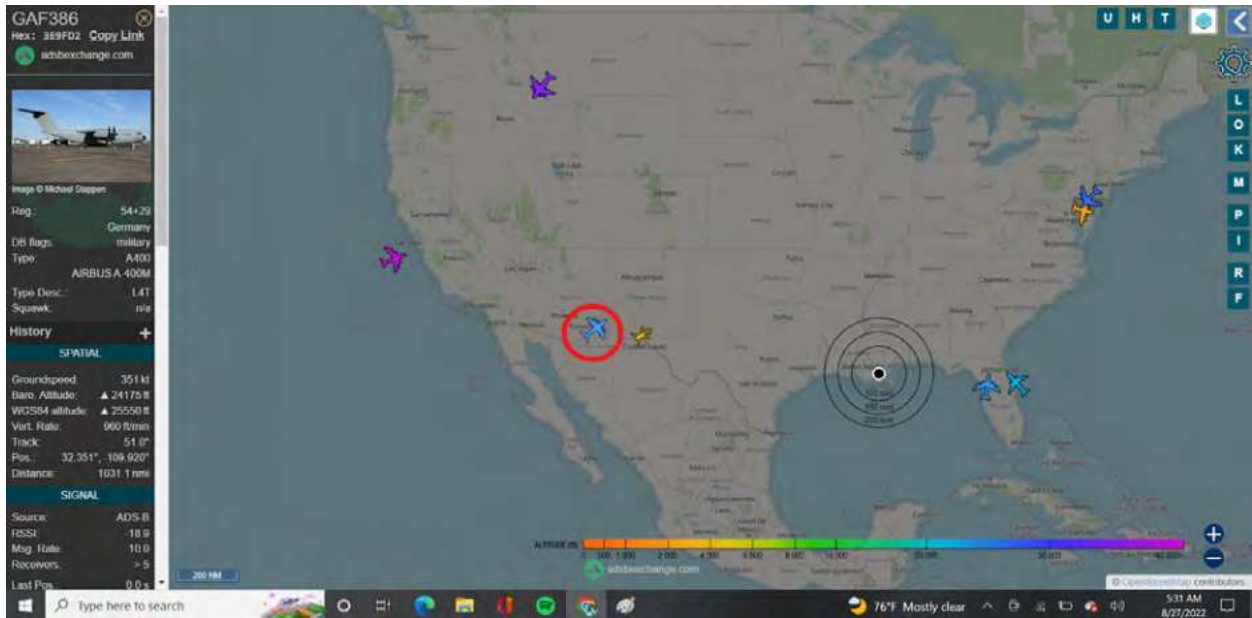
August 26, 2022:



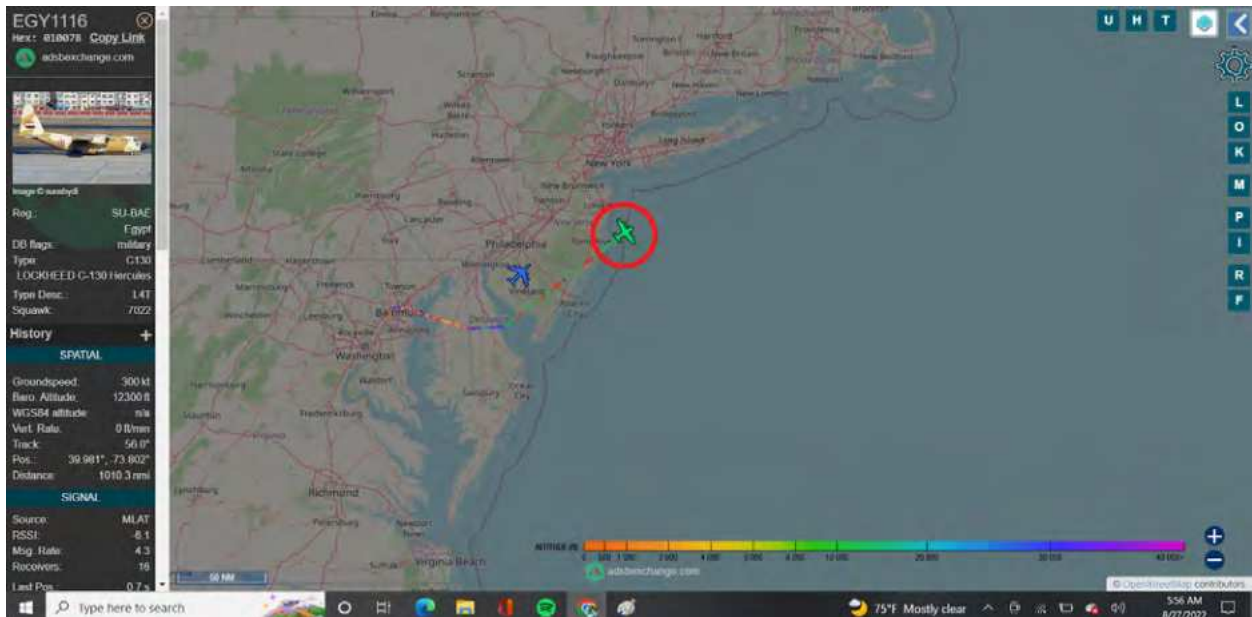
TC-135W

Nebraska National Guard in South Dakota

August 27, 2022:

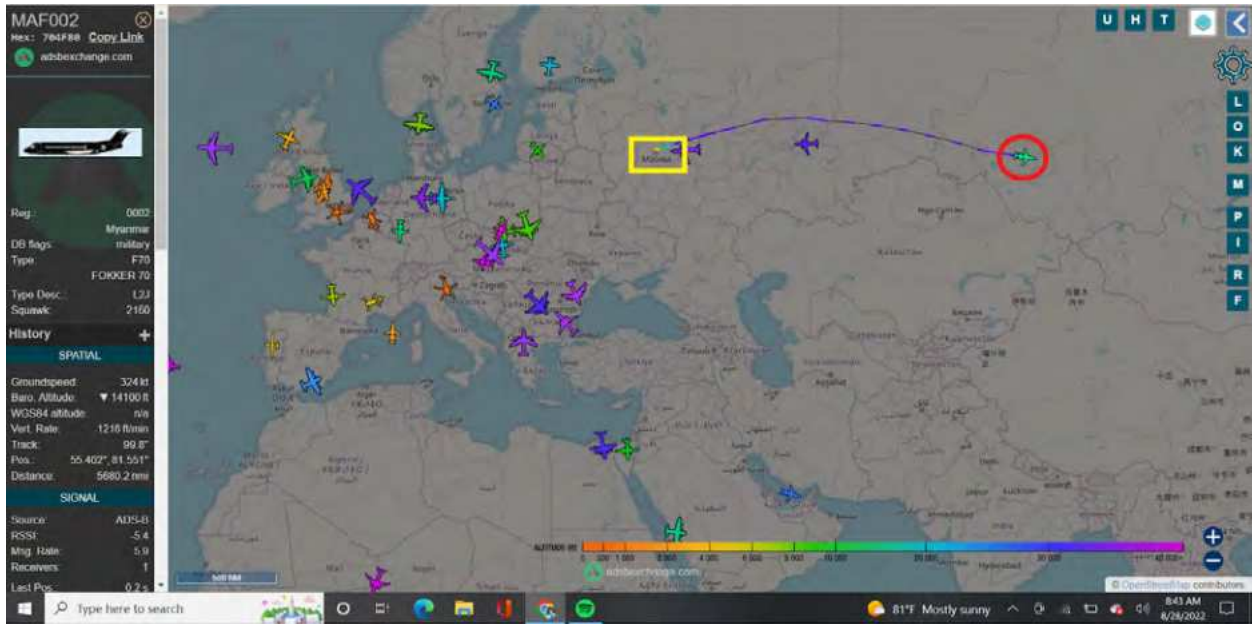


German A-400M in southern Arizona



C-130 Hercules from **EGYPT** in Baltimore, Maryland

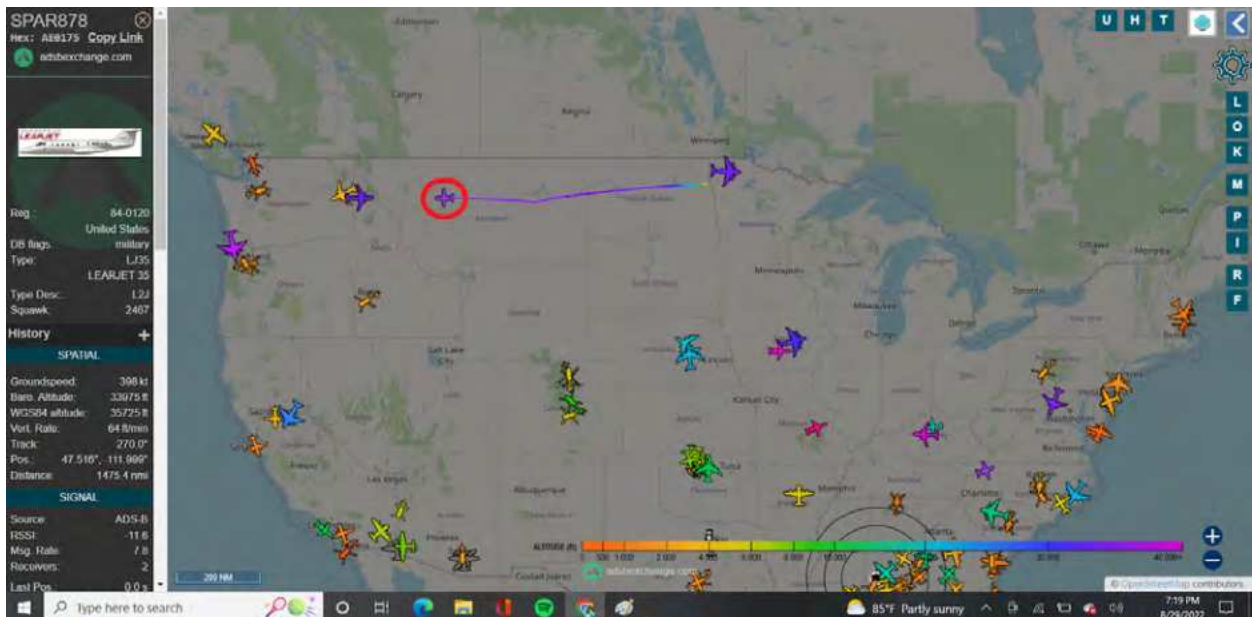
August 28, 2022:



Optic here; Myanmar Military in Russia

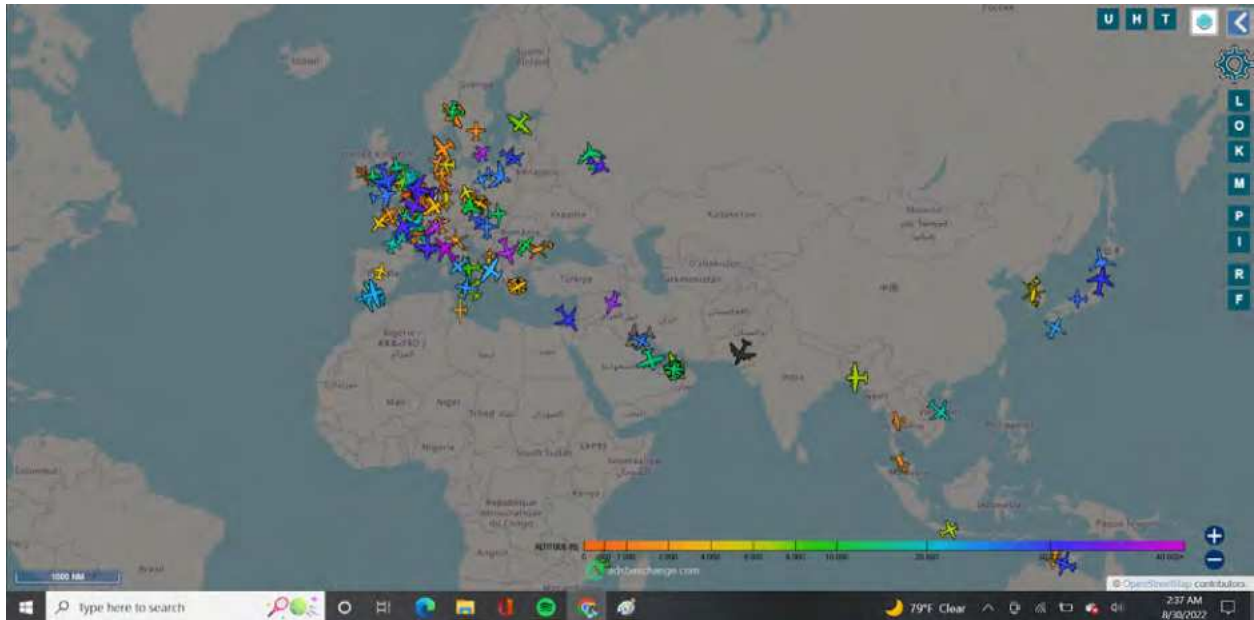
Myanmar threw an actual Military Takeover last year.

August 29, 2022:

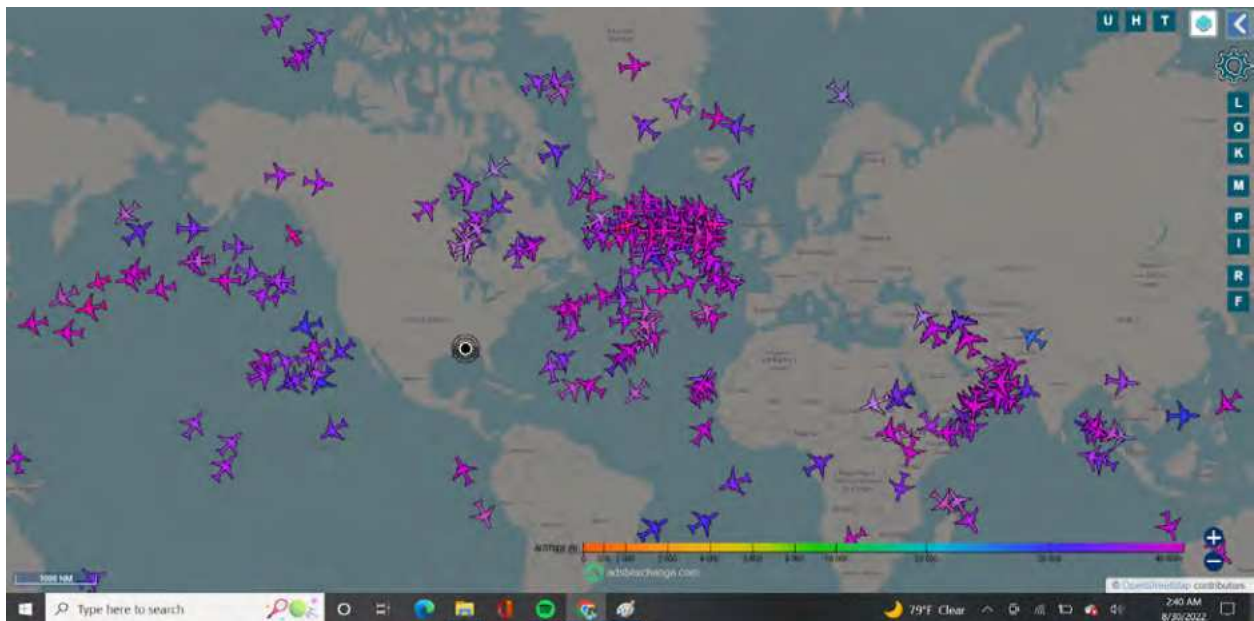


SPAR

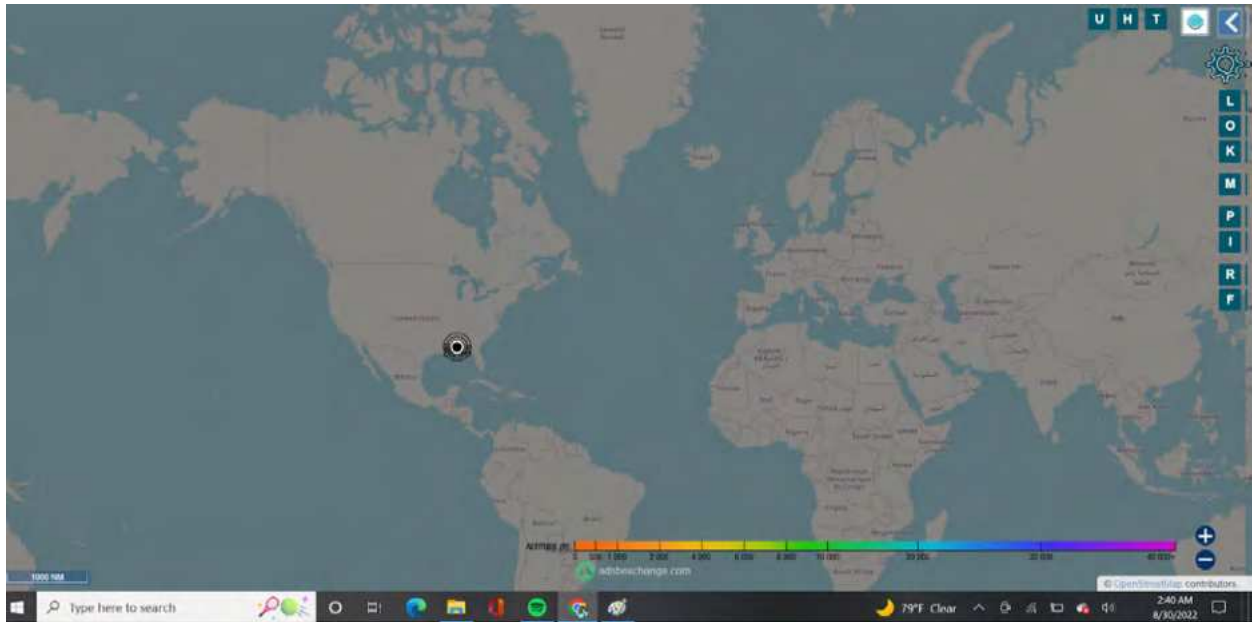
August 30, 2022:



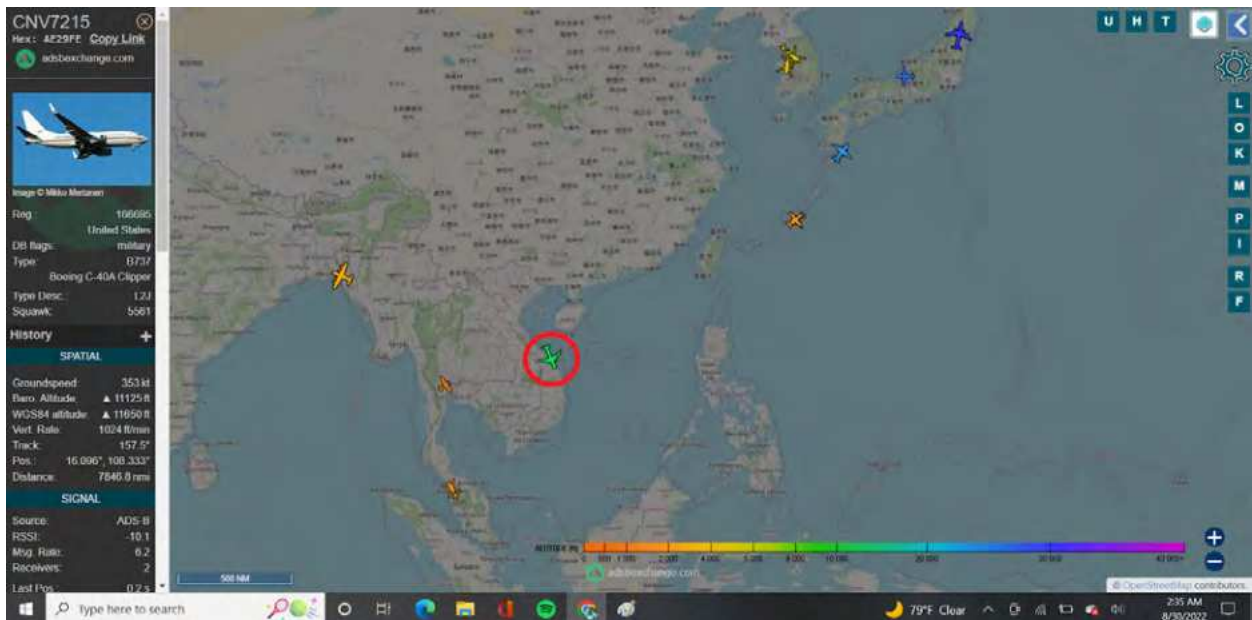
All Military Europe 2:37 AM CST / 11:37 AM Eur



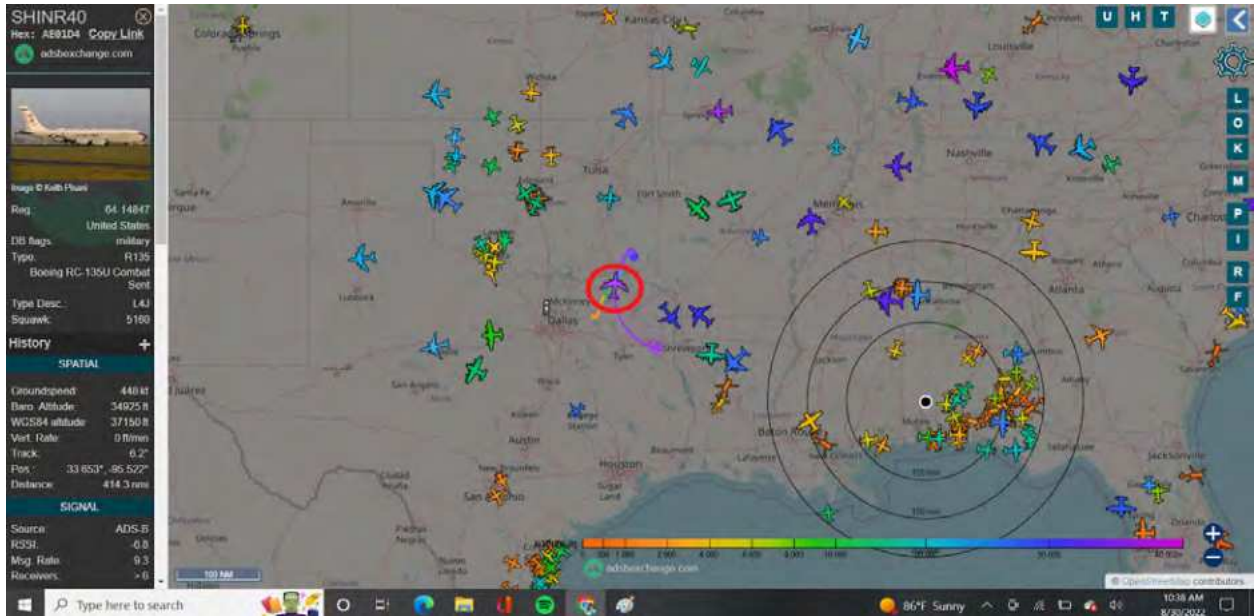
Regular Aircraft



MILITARY WORLD BLACKOUT



United States C-40 Clipper in Vietnam



This base is a civilian contract base where they update the Communications equipment on Military Aircraft